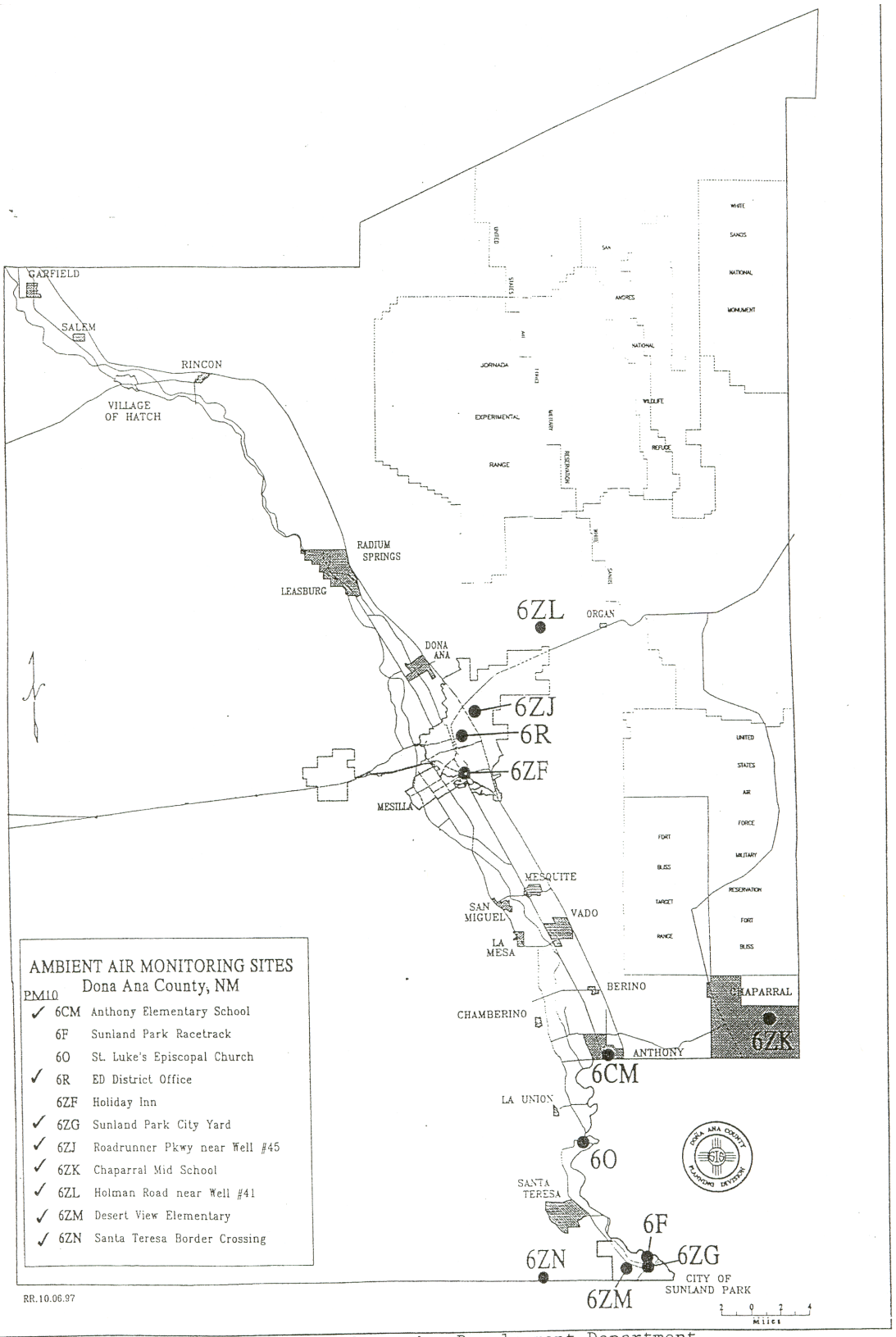


Map courtesy of Dona Ana County Community Development Department

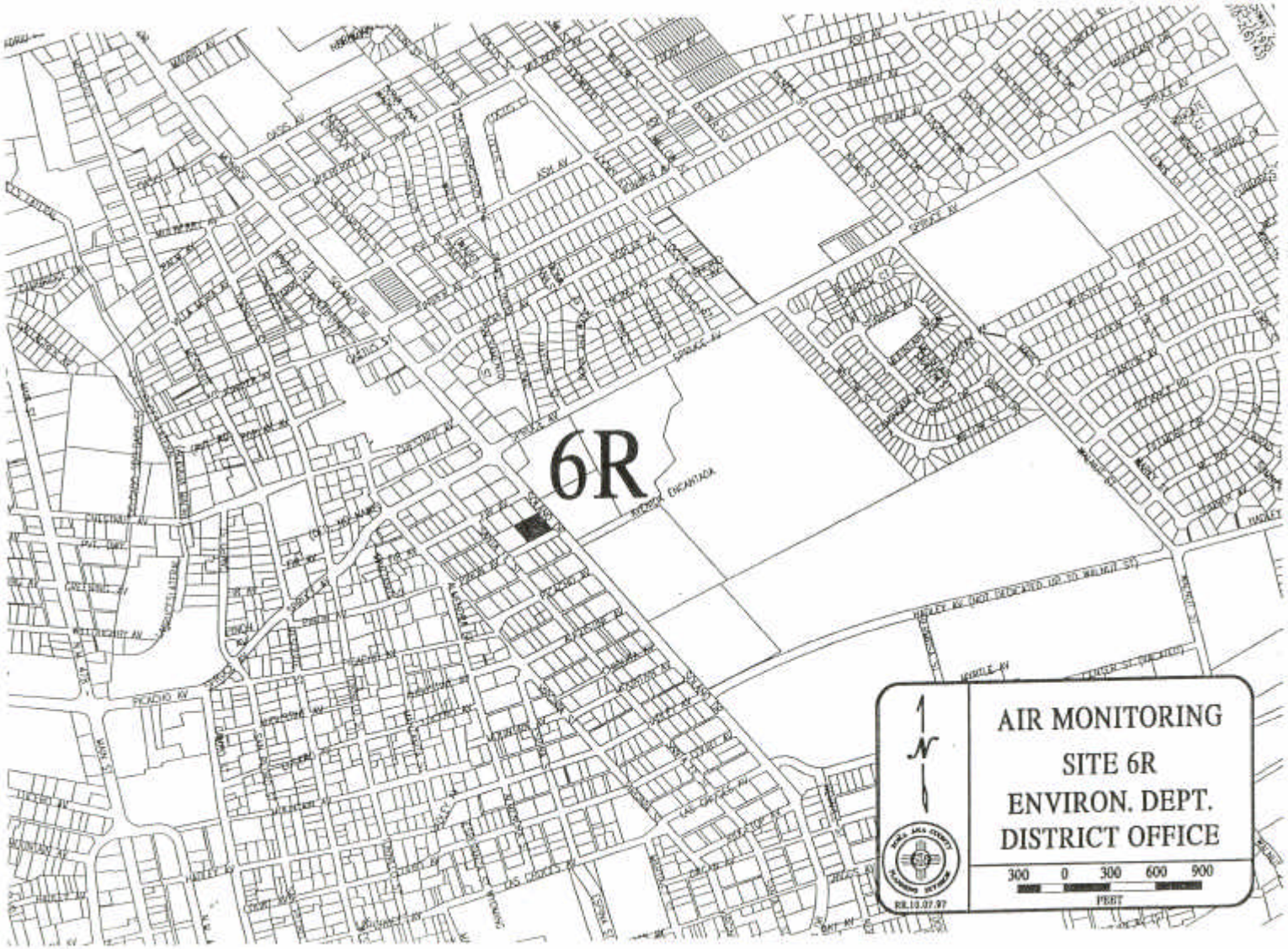
6R
AIR MONITORING
SITE 6R
ENVIRON. DEPT.
DISTRICT OFFICE
N
300 0 300 600 900
FEET

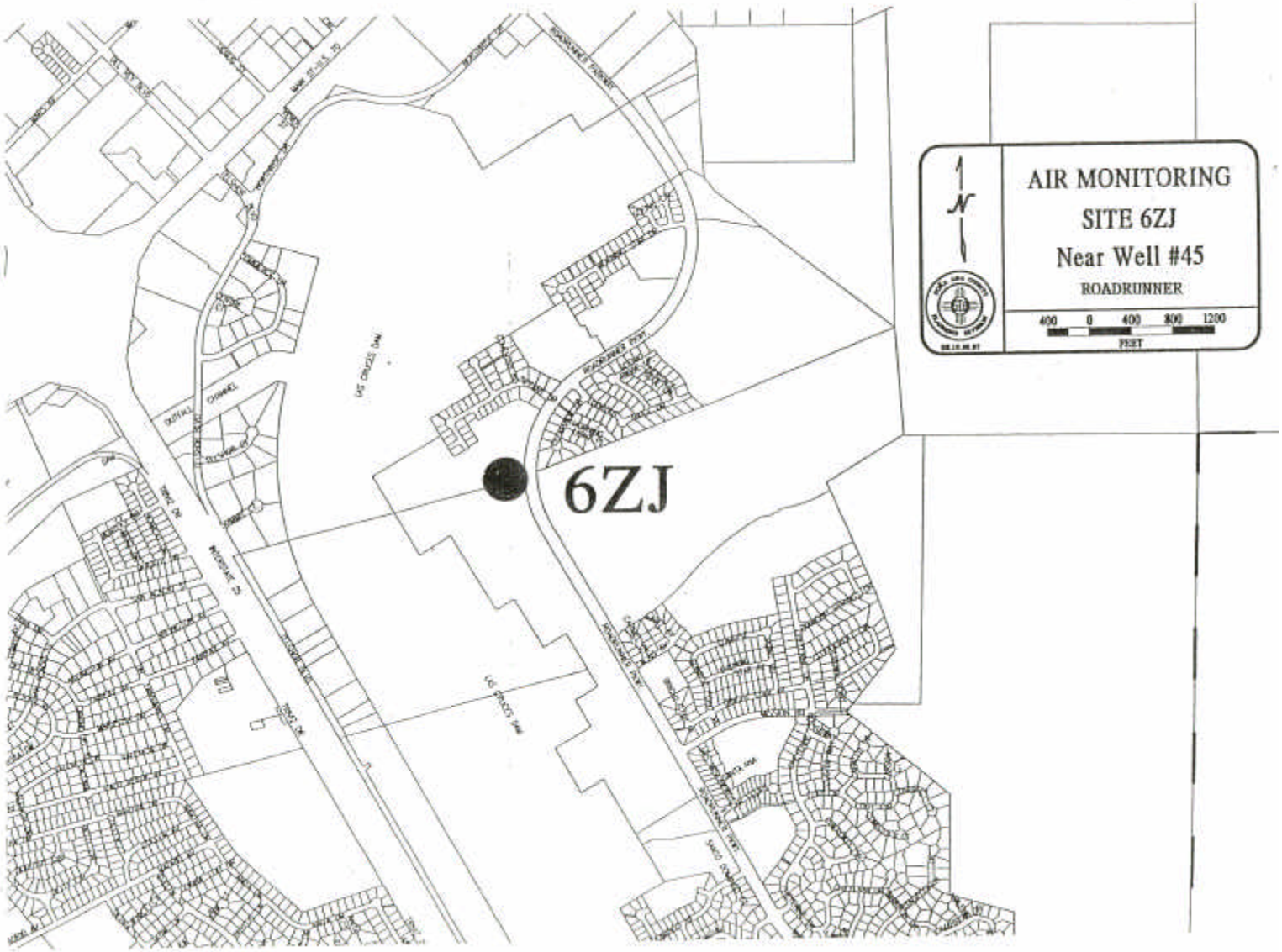
AIR MONITORING
SITE 6ZJ
Near Well #45
ROADRUNNER
400 0 400 800 1200
FEET
N
6ZJ

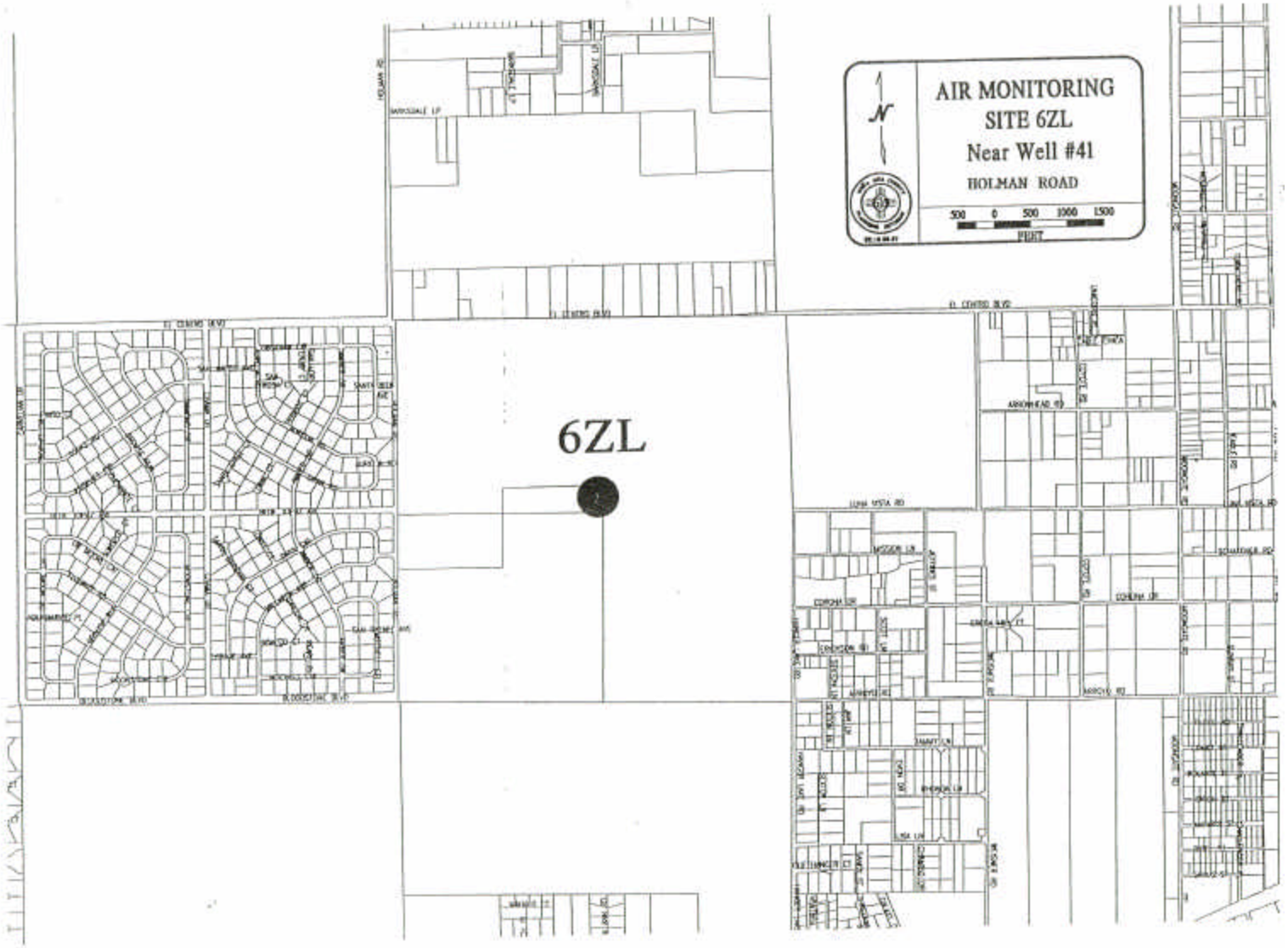
AIR MONITORING
SITE 6ZL
Near Well #41
HOLMAN ROAD
500 0 500 1000 1500
FEET
6ZL
EL CENTRO BLVD
LUNA VISTA RD
ARROWHEAD RD
BLOODSTONE BLVD

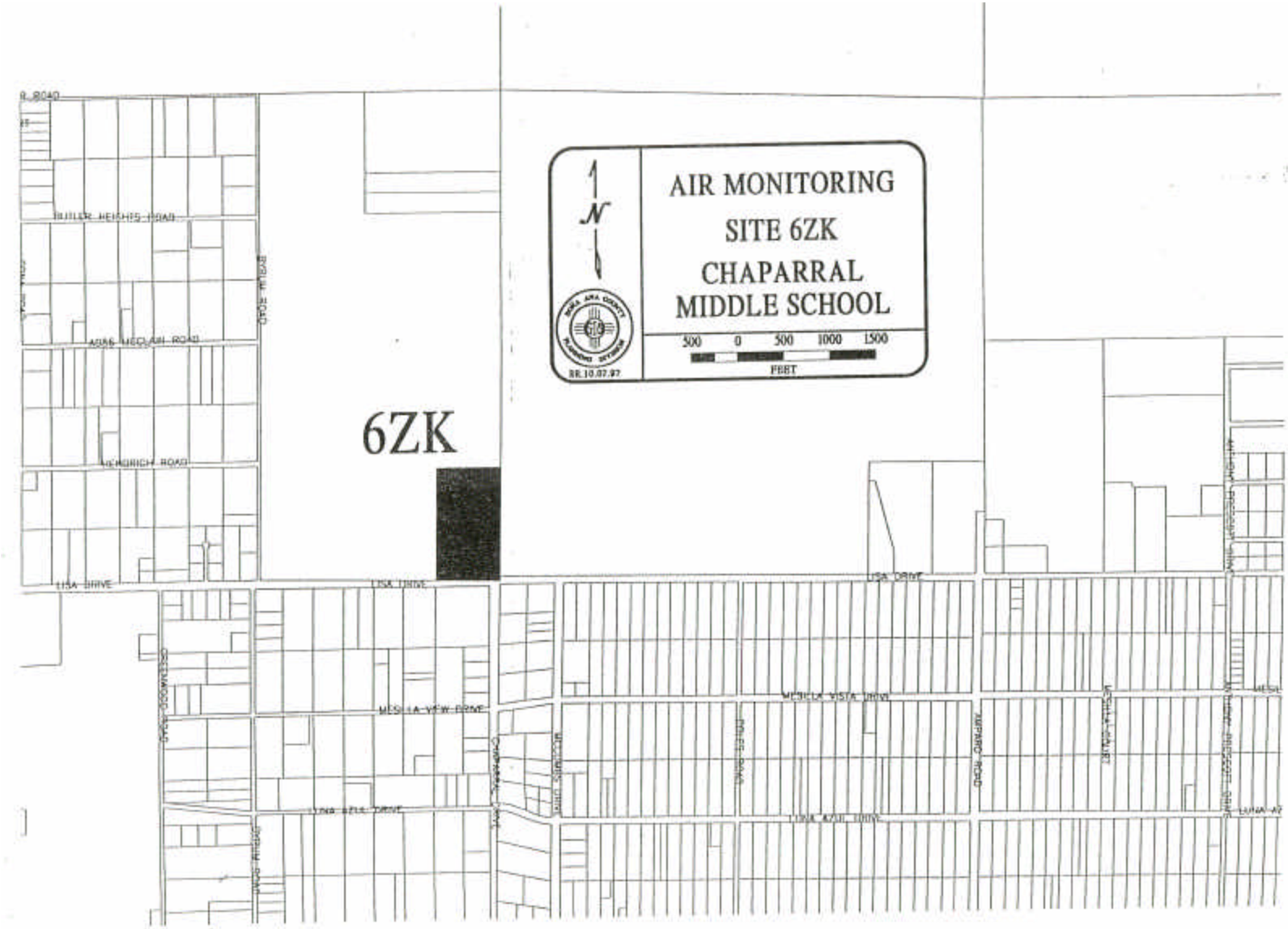
AIR MONITORING
SITE 6ZK
CHAPARRAL
MIDDLE SCHOOL
500 0 500 1000 1500
FEET
6ZK
BUTLER HEIGHTS ROAD
ADAS MCCLAIN ROAD
HENDRICH ROAD
BYRUM ROAD
LISA DRIVE
MESILLA VIEW DRIVE
MESILLA VISTA DRIVE
LUNA AZUL DRIVE
AMPARO ROAD
CHAPARRAL DRIVE
MCCOMBS DRIVE
POLES ROAD
MESILLA COURT
MIDNIGHT PRESCOTT DRIVE

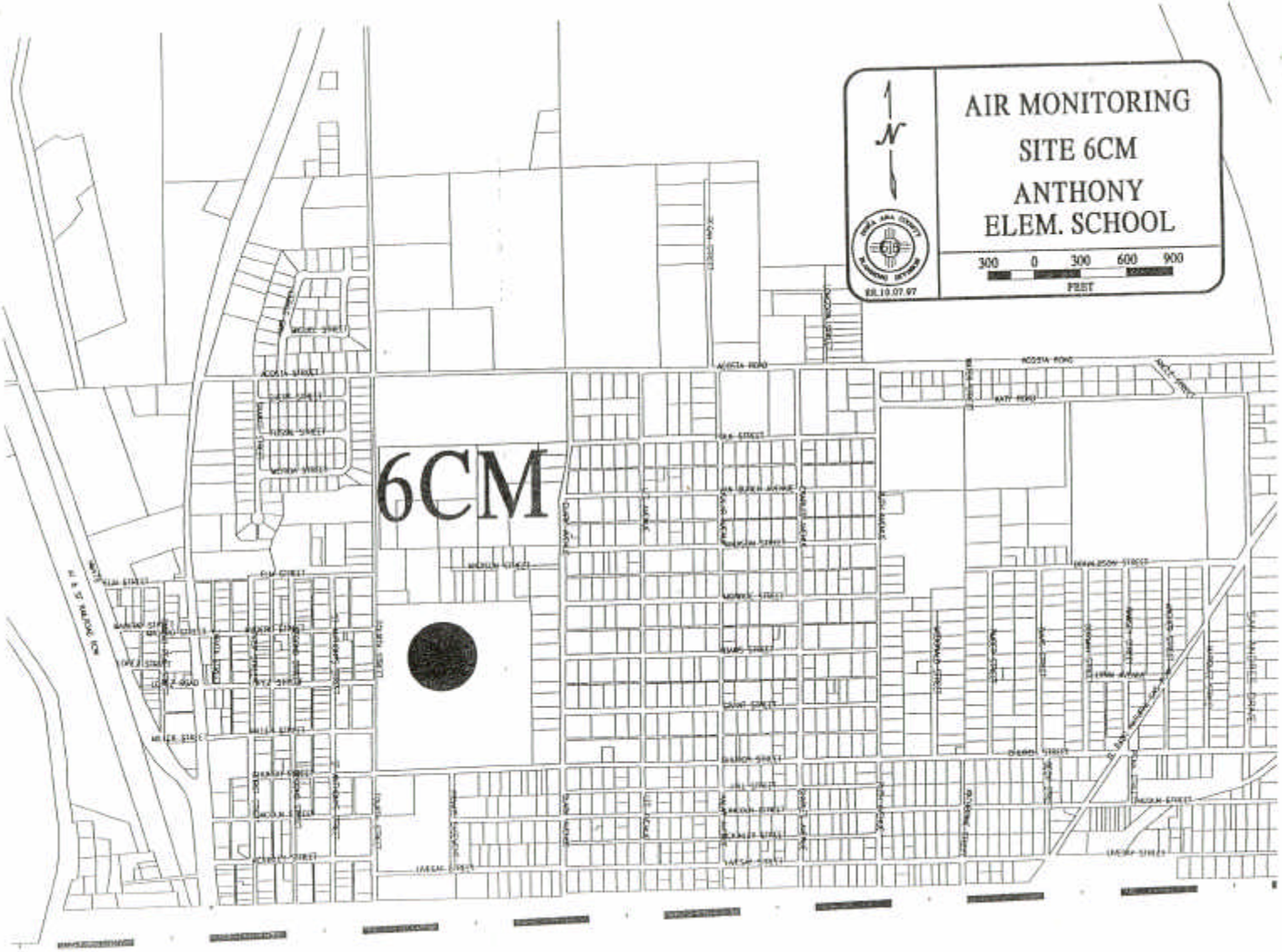
AIR MONITORING
SITE 6CM
ANTHONY
ELEM. SCHOOL
300 0 300 600 900
FEET
6CM

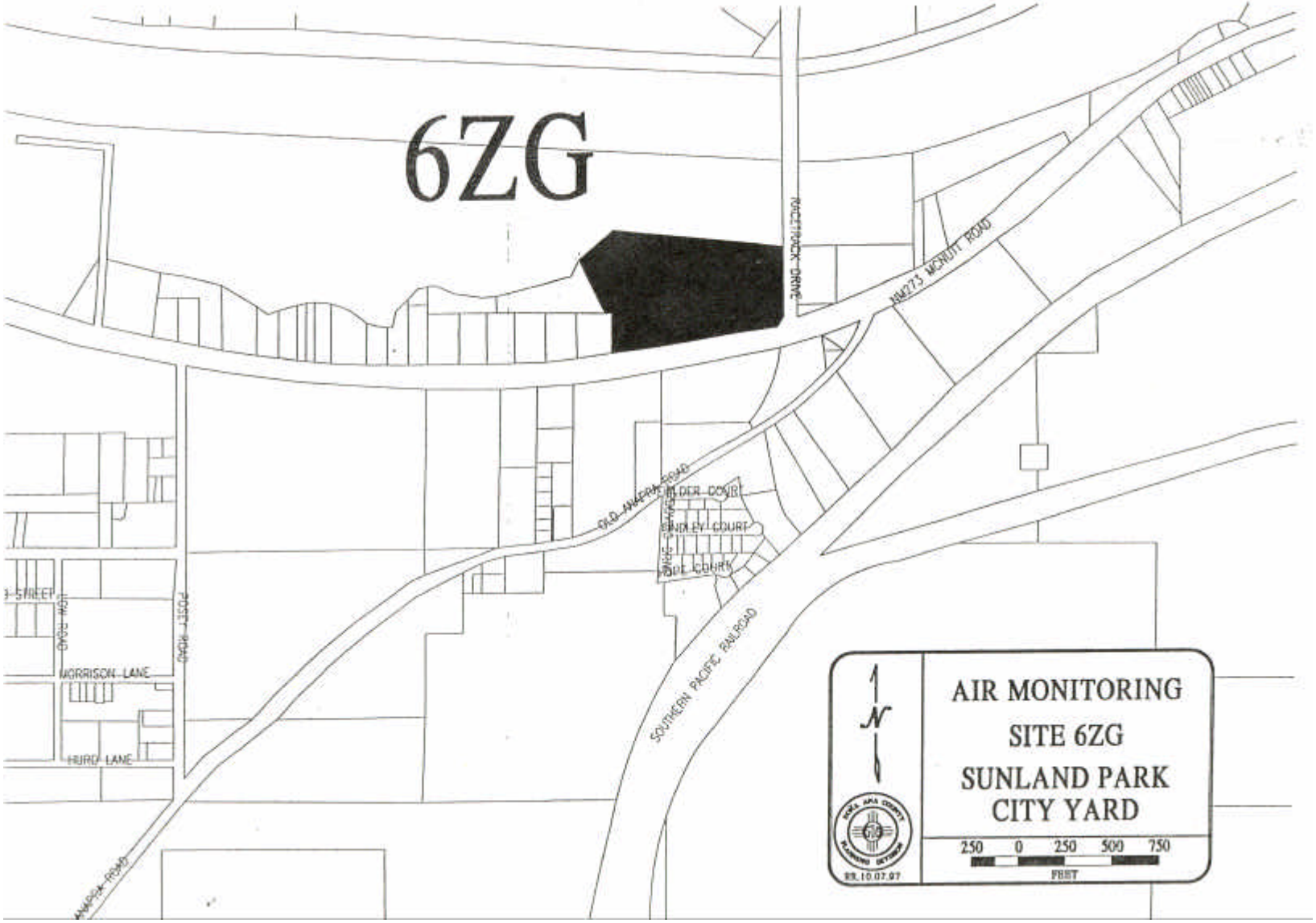
6ZG
RACETRACK DRIVE
NM273 MCNUTT ROAD
OLD ANAPRA ROAD
FINDLEY COURT
SOUTHERN PACIFIC RAILROAD
POST ROAD
MORRISON LANE
HURD LANE
AIR MONITORING
SITE 6ZG
SUNLAND PARK
CITY YARD
250 0 250 500 750
FEET

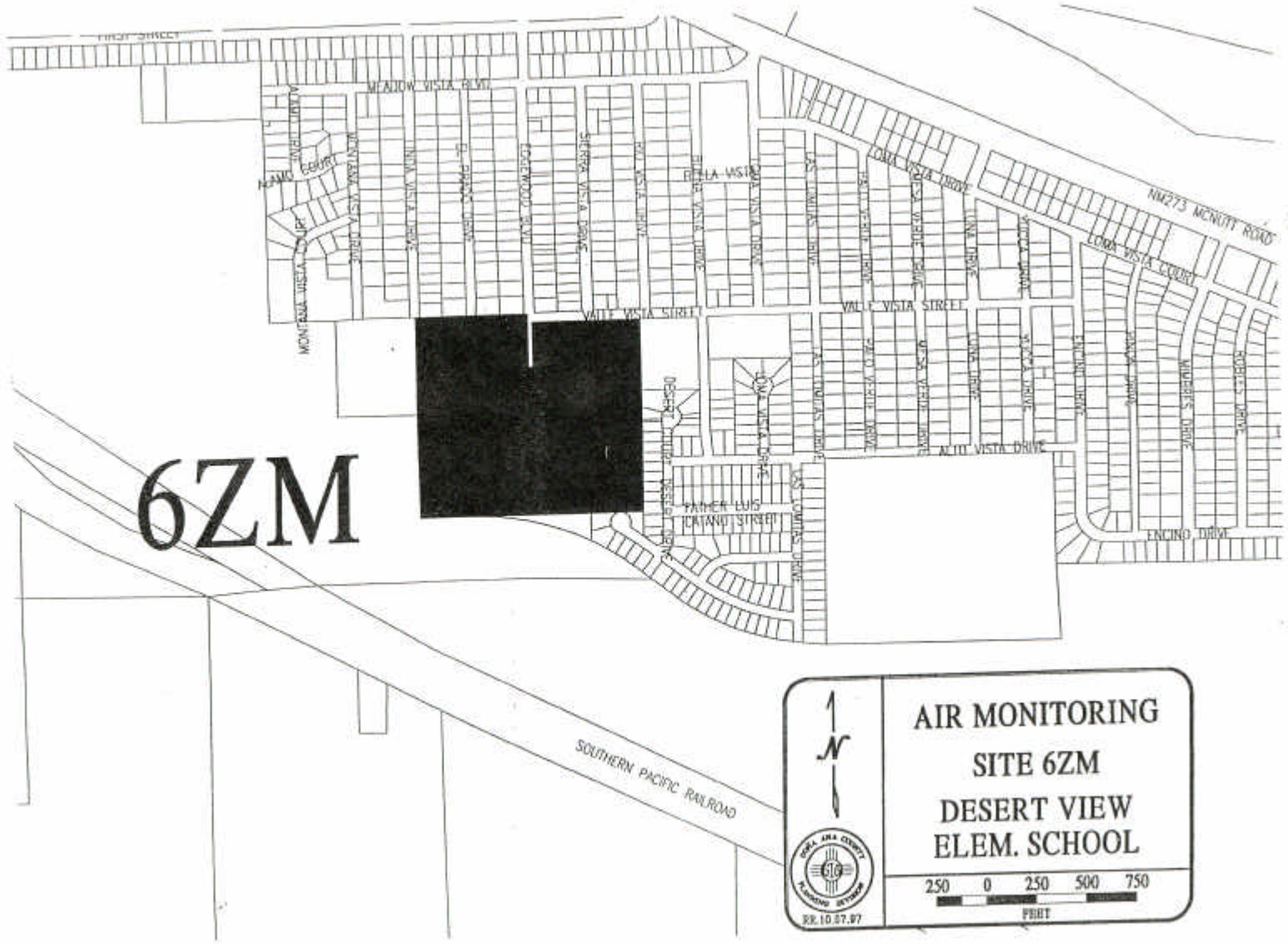
6ZM
MEADOW VISTA BLVD.
VALLE VISTA STREET
ALTO VISTA DRIVE
FATHER LUIS CATANO STREET
LOMA VISTA COURT
NM273 MCNUTT ROAD
ENCINO DRIVE
SOUTHERN PACIFIC RAILROAD
N
AIR MONITORING
SITE 6ZM
DESERT VIEW
ELEM. SCHOOL
250 0 250 500 750
FEET
RR.10.27.97

AIR MONITORING
SITE 6ZN
SANTA TERESA
BORDER CROSSING
N
500 0 500 1000 1500
FEET
RR.10.07.97
SANTA TERESA INTERNATIONA
6ZN