MESA VERDE ENTERPRISES, INC. PERMIT APPLICATION REVISION FOR PERMIT 3295-M1

La Luz, New Mexico

PREPARED FOR
MESA VERDE ENTERPRISES, INC.

July 26, 2016

Prepared by

Class One Technical Services, Inc.

Mail Application To:		**For Department use only:**
New Mexico Environment Department Air Quality Bureau Permits Section 525 Camino de los Marquez, Suite 1 Santa Fe, New Mexico, 87505 Phone: (505) 476-4300 Fax: (505) 476-4375 www.env.nm.gov/aqb		AIRS No.:

Universal Air Quality Permit Application

Use this application for NOI, NSR, or Title V sources.

Use this application for: the initial application, modifications, technical revisions, and renewals. For technical revisions, complete Sections, 1-A, 1-B, 2-E, 3, 9 and any other sections that are relevant to the requested action; coordination with the Air Quality Bureau permit staff prior to submittal is encouraged to clarify submittal requirements and to determine if more or less than these sections of the application are needed. Use this application for streamline permits as well. For NOI applications, submit the entire UA1, UA2, and UA3 applications on a single CD (no copies are needed). For NOIs, hard copies of UA1, Tables 2A, 2D & 2F, Section 3 and the signed Certification Page are required.

This application is submitted as (check all that apply): ☐ Request for a No Permit Required Determination (no fee)
☐ **Updating** an application currently under NMED review. Include this page and all pages that are being updated (no fee required).

Construction Status: ☐ Not Constructed ■ Existing Permitted (or NOI) Facility ☐ Existing Non-permitted (or NOI) Facility

Minor Source: ☐ a NOI 20.2.73 NMAC ■ 20.2.72 NMAC application or revision ☐ 20.2.72.300 NMAC Streamline application
Title V Source: ☐ Title V (new) ☐ Title V renewal ☐ TV minor mod. ☐ TV significant mod. TV Acid Rain: ☐ New ☐ Renewal
PSD Major Source: ☐ PSD major source (new) ☐ minor modification to a PSD source ☐ a PSD major modification

Acknowledgements:

■ I acknowledge that a pre-application meeting is available to me upon request. ☐ Title V Operating, Title IV Acid Rain, and NPR applications have no fees.

■ $500 NSR application Filing Fee enclosed OR ☐ The full permit fee associated with 10 fee points (required w/ streamline applications).

■ Check No.: 008119 in the amount of $500.00

☐ This facility qualifies to receive assistance from the Small Business Environmental Assistance program (SBEAP) and qualifies for 50% of the normal application and permit fees. Enclosed is a check for 50% of the normal application fee which will be verified with the Small Business Certification Form for your company.

☐ This facility qualifies to receive assistance from the Small Business Environmental Assistance Program (SBEAP) but does not qualify for 50% of the normal application and permit fees. To see if you qualify for SBEAP assistance and for the small business certification form go to https://www.env.nm.gov/aqb/sbap/small_business_criteria.html).

Citation: Please provide the **low level citation** under which this application is being submitted: **20.2.72.219.D.1 NMAC**
(e.g. application for a new minor source would be 20.2.72.200.A NMAC, one example for a Technical Permit Revision is 20.2.72.219.B.1.b NMAC, a Title V acid rain application would be: 20.2.70.200.C NMAC)

Section 1 – Facility Information

Section 1-A: Company Information		AI # if known (see 1st 3 to 5 #s of permit IDEA ID No.): 24639	Updating Permit/NOI #: 3295-M1
1	Facility Name: La Luz Aggregate Plant	Plant primary SIC Code (4 digits): 1429, 1442, 1446	
a	Facility Street Address (If no facility street address, provide directions from a prominent landmark): 107 Alamo Street, La Luz, NM		
2	Plant Operator Company Name: Mesa Verde Enterprises, Inc.	Phone/Fax: 575-437-2995/575-437-8358	
a	Plant Operator Address: P.O. Box 907, Alamogordo, New Mexico 88311-0907		
b	Plant Operator's New Mexico Corporate ID or Tax ID: 85-0123702		

3	Plant Owner(s) name(s): Mesa Verde Enterprises, Inc.	Phone/Fax: 575-437-2995/575-437-8358
a	Plant Owner(s) Mailing Address(s): P.O. Box 907, Alamogordo, New Mexico 88311-0907	
4	Bill To (Company): Mesa Verde Enterprises, Inc.	Phone/Fax: 575-437-2995/575-437-8358
a	Mailing Address: P.O. Box 907, Alamogordo, New Mexico 88311-0907	E-mail: eddavidson@mesaverdeinc.com
5	☐ Preparer: ■ Consultant: Paul Wade, Class One Technical Services	Phone/Fax: 505-830-9680 ext 102/505-830-9678
a	Mailing Address: 3500 Comanche Rd NE Suite G, Albuquerque, NM 87107	E-mail: pwade@montrose-env.com
6	Plant Operator Contact: Edward N. Davidson	Phone/Fax: 575-437-2995/575-437-8358
a	Address: P.O. Box 907, Alamogordo, New Mexico 88311-0907	E-mail: eddavidson@mesaverdeinc.com
7	Air Permit Contact: Edward N. Davidson	Title: DOT Admin/Safety/Compliance
a	E-mail: eddavidson@mesaverdeinc.com	Phone/Fax: 575-437-2995/575-437-8358
b	Mailing Address: P.O. Box 907, Alamogordo, New Mexico 88311-0907	

Section 1-B: Current Facility Status

1.a	Has this facility already been constructed? ■ Yes ☐ No	1.b If yes to question 1.a, is it currently operating in New Mexico? ■ Yes ☐ No
2	If yes to question 1.a, was the existing facility subject to a Notice of Intent (NOI) (20.2.73 NMAC) before submittal of this application? ☐ Yes ■ No	If yes to question 1.a, was the existing facility subject to a construction permit (20.2.72 NMAC) before submittal of this application? ■ Yes ☐ No
3	Is the facility currently shut down? ☐ Yes ■ No	If yes, give month and year of shut down (MM/YY):
4	Was this facility constructed before 8/31/1972 and continuously operated since 1972? ☐ Yes ■ No	
5	If Yes to question 3, has this facility been modified (see 20.2.72.7.P NMAC) or the capacity increased since 8/31/1972? ☐Yes ☐No ■N/A	
6	Does this facility have a Title V operating permit (20.2.70 NMAC)? ☐ Yes ■ No	If yes, the permit No. is: P-
7	Has this facility been issued a No Permit Required (NPR)? ☐ Yes ■ No	If yes, the NPR No. is:
8	Has this facility been issued a Notice of Intent (NOI)? ☐ Yes ■ No	If yes, the NOI No. is:
9	Does this facility have a construction permit (20.2.72/20.2.74 NMAC)? ■ Yes ☐ No	If yes, the permit No. is: 3295-M1
10	Is this facility registered under a General permit (GCP-1, GCP-2, etc.)? ☐ Yes ■ No	If yes, the register No. is:

Section 1-C: Facility Input Capacity & Production Rate

1	What is the facility's maximum input capacity, specify units (reference here and list capacities in Section 20, if more room is required)			
a	Current	Hourly: 600 TPH	Daily: 6000 TPD	Annually: 1,560,000
b	Proposed	Hourly: Main Plant – 800 TPH Wash Plant – 600 TPH New Aggregate Plant – 540 TPH New Crushing Plant – 300 TPH	Daily: N/A	Annually: Main Plant – 3,504,000 TPY Wash Plant – 2,628,000 TPY New Aggregate Plant – 2,365,200 TPY New Crushing Plant – 1,314,000 TPY
2	What is the facility's maximum production rate, specify units (reference here and list capacities in Section 20, if more room is required)			
a	Current	Hourly: 600 TPH	Daily: 6000 TPD	Annually: 1,560,000

b	Proposed	Hourly: Main Plant – 800 TPH Wash Plant – 600 TPH New Aggregate Plant – 540 TPH New Crushing Plant – 300 TPH	Daily: N/A	Annually: Main Plant – 3,504,000 TPY Wash Plant – 2,628,000 TPY New Aggregate Plant – 2,365,200 TPY New Crushing Plant – 1,314,000 TPY

Section 1-D: Facility Location Information

1	Section: 27	Range: 10E	Township: 15S	County: Otero	Elevation (ft): 4620
2	UTM Zone: ☐ 12 or ■ 13			Datum: ☐ NAD 27 ■ NAD 83 ☐ WGS 84	
a	UTM E (in meters, to nearest 10 meters): 410.05			UTM N (in meters, to nearest 10 meters): 3,649.60	
b	**AND** Latitude (deg., min., sec.): 32°, 58', 51.9" N			Longitude (deg., min., sec.): 105°, 57', 45.6" W	
3	Name and zip code of nearest New Mexico town: La Luz, 88337				
4	Detailed Driving Instructions from nearest NM town (attach a road map if necessary): From the intersection of Alamo St and Main St. in La Luz drive west on Alamo St. for 0.9 miles to the site entrance at 107 Alamo St.				
5	The facility is located within La Luz, 0.9 miles west of the intersection of Alamo St and Main St.				
6	Status of land at facility (check one): ■Private ☐ Indian/Pueblo ☐ Federal BLM ☐ Federal Forest Service ☐ Other (specify)				
7	List all municipalities, Indian tribes, and counties within a ten (10) mile radius (20.2.72.203.B.2 NMAC) of the property on which the facility is proposed to be constructed or operated: Alamogordo, Tularosa, Otero County				
8	**20.2.72** NMAC applications **only**: Will the property on which the facility is proposed to be constructed or operated be closer than 50 km (31 miles) to other states, Bernalillo County, or a Class I area (see www.env.nm.gov/aqb/modeling/class1areas.html)? ■ Yes ☐ No (20.2.72.206.A.7 NMAC) If yes, list all with corresponding distances in kilometers: White Mountain Wilderness Area - 45 kilometers				
9	Name nearest Class I area: White Mountain Wilderness Area				
10	Shortest distance (in km) from facility boundary to the boundary of the nearest Class I area (to the nearest 10 meters): 45.35 km				
11	Distance (meters) from the perimeter of the Area of Operations (AO is defined as the plant site inclusive of all disturbed lands, including mining overburden removal areas) to nearest residence, school or occupied structure: 120 meters				
12	Method(s) used to delineate the Restricted Area: Fencing and Gate "**Restricted Area**" is an area to which public entry is effectively precluded. Effective barriers include continuous fencing, continuous walls, or other continuous barriers approved by the Department, such as rugged physical terrain with steep grade that would require special equipment to traverse. If a large property is completely enclosed by fencing, a restricted area within the property may be identified with signage only. Public roads cannot be part of a Restricted Area.				
13	Does the owner/operator intend to operate this source as a portable stationary source as defined in 20.2.72.7.X NMAC? ■ Yes ☐ No Portions of the facility may be relocated within the site. A portable stationary source is not a mobile source, such as an automobile, but a source that can be installed permanently at one location or that can be re-installed at various locations, such as a hot mix asphalt plant that is moved to different job sites.				
14	Will this facility operate in conjunction with other air regulated parties on the same property? ■ No ☐ Yes If yes, what is the name and permit number (if known) of the other facility?				

Section 1-E: Proposed Operating Schedule (The 1-E.1 & 1-E.2 operating schedules may become conditions in the permit.)

1	Facility **maximum** operating ($\frac{hours}{day}$): Daylight	($\frac{days}{week}$): 7	($\frac{weeks}{year}$): 52	($\frac{hours}{year}$): 4380		
2	Facility's maximum daily operating schedule (if less than 24 $\frac{hours}{day}$)?	Start: Sunrise	■AM ☐PM	End: Sunset	☐AM ■PM	
3	Month and year of anticipated start of construction: After permit has been issued.					
4	Month and year of anticipated construction completion: After permit has been issued.					
5	Month and year of anticipated startup of new or modified facility: After permit has been issued.					
6	Will this facility operate at this site for more than one year? ■ Yes ☐ No					

Section 1-F: Other Facility Information

1	Are there any current Notice of Violations (NOV), compliance orders, or any other compliance or enforcement issues related to this facility? ☐ Yes ■ No If yes, specify:		
a	If yes, NOV date or description of issue:		NOV Tracking No:
b	Is this application in response to any issue listed in 1-F, 1 or 1a above? ☐ Yes ■ No If Yes, provide the 1c & 1d info below:		
c	Document Title:	Date:	Requirement # (or page # and paragraph #):
d	Provide the required text to be inserted in this permit:		
2	Is air quality dispersion modeling or modeling waiver being submitted with this application? ■ Yes ☐ No		
3	Does this facility require an "Air Toxics" permit under 20.2.72.400 NMAC & 20.2.72.502, Tables A and/or B? ☐ Yes ■ No		
4	Will this facility be a source of federal Hazardous Air Pollutants (HAP)? ■ Yes ☐ No		
a	If Yes, what type of source? ☐ **Major** (☐ ≥10 tpy of any single HAP **OR** ☐ ≥25 tpy of any combination of HAPS) **OR** ■ **Minor** (☐ <10 tpy of any single HAP **AND** ■ <25 tpy of any combination of HAPS)		
5	Is any unit exempt under 20.2.72.202.B.3 NMAC? ☐ Yes ■ No		
a	If yes, include the name of company providing commercial electric power to the facility: _____ Commercial power is purchased from a commercial utility company, which specifically does not include power generated on site for the sole purpose of the user.		

Section 1-G: Streamline Application **(This section applies to 20.2.72.300 NMAC Streamline applications only)**

1	☐ I have filled out Section 18, "Addendum for Streamline Applications."	■ N/A (This is not a Streamline application.)

Section 1-H: Current Title V Information - Required for all applications from TV Sources

(Title V-source required information for all applications submitted pursuant to 20.2.72 NMAC (Minor Construction Permits), or 20.2.74/20.2.79 NMAC (Major PSD/NNSR applications), and/or 20.2.70 NMAC (Title V))

1	Responsible Official (R.O.) (20.2.70.300.D.2 NMAC):		Phone:
a	R.O. Title:	R.O. e-mail:	
b	R. O. Address:		
2	Alternate Responsible Official (20.2.70.300.D.2 NMAC):		Phone:
a	A. R.O. Title:	A. R.O. e-mail:	
b	A. R. O. Address:		
3	Company's Corporate or Partnership Relationship to any other Air Quality Permittee (List the names of any companies that have operating (20.2.70 NMAC) permits and with whom the applicant for this permit has a corporate or partnership relationship):		
4	Name of Parent Company ("Parent Company" means the primary name of the organization that owns the company to be permitted wholly or in part.):		
a	Address of Parent Company:		
5	Names of Subsidiary Companies ("Subsidiary Companies" means organizations, branches, divisions or subsidiaries, which are owned, wholly or in part, by the company to be permitted.):		
6	Telephone numbers & names of the owners' agents and site contacts familiar with plant operations:		

7	Affected Programs to include Other States, local air pollution control programs (i.e. Bernalillo) and Indian tribes: Will the property on which the facility is proposed to be constructed or operated be closer than 80 km (50 miles) from other states, local pollution control programs, and Indian tribes and pueblos (20.2.70.402.A.2 and 20.2.70.7.B)? If yes, state which ones and provide the distances in kilometers:

Section 1-I – Submittal Requirements

Each 20.2.73 NMAC (**NOI**), a 20.2.70 NMAC (**Title V**), a 20.2.72 NMAC (**NSR** minor source), or 20.2.74 NMAC (**PSD**) application package shall consist of the following:

Hard Copy Submittal Requirements:

1) One hard copy **original signed and notarized application package printed double sided 'head-to-toe' 2-hole punched** as we bind the document on top, not on the side; except Section 2 (landscape tables), which should be head-to-head. If 'head-to-toe printing' is not possible, print single sided. Please use **numbered tab separators** in the hard copy submittal(s) as this facilitates the review process. For NOI submittals only, hard copies of UA1, Tables 2A, 2D & 2F, Section 3 and the signed Certification Page are required.

2) If the application is for a minor NSR, PSD, NNSR, or Title V application, include one working hard **copy** for Department use. This copy does not need to be 2-hole punched. Minor NSR Technical Permit revisions (20.2.72.219.B NMAC) only need to fill out Sections 1-A, 1-B, 3, and should fill out those portions of other Section(s) relevant to the technical permit revision. TV Minor Modifications need only fill out Sections 1-A, 1-B, 1-H, 3, and those portions of other Section(s) relevant to the minor modification. NMED may require additional portions of the application to be submitted, as needed.

3) The entire NOI or Permit application package, including the full modeling study, should be submitted electronically on compact disk(s) (CD). For permit application submittals, **two** CD copies are required (in sleeves, not crystal cases, please), with additional CD copies as specified below. NOI applications require only a single CD submittal.

4) If **air dispersion modeling** is required by the application type, include the **NMED Modeling Waiver OR** one additional electronic copy of the air dispersion modeling including the input and output files. The dispersion modeling ***summary report only*** should be submitted as hard copy(ies) unless otherwise indicated by the Bureau. The complete dispersion modeling study, including all input/output files, should be submitted electronically as part of the electronic submittal.

5) If subject to PSD review under 20.2.74 NMAC (PSD) or NNSR under 20.2.79 NMC include,
   a. one additional CD copy for US EPA,
   b. one additional CD copy for each federal land manager affected (NPS, USFS, FWS, USDI) and,
   c. one additional CD copy for each affected regulatory agency other than the Air Quality Bureau.

Electronic Submittal Requirements [in addition to the required hard copy(ies)]:

1) All required electronic documents shall be submitted in duplicate (2 separate CDs). A single PDF document of the entire application as submitted and the individual documents comprising the application.

2) The documents should also be submitted in Microsoft Office compatible file format (Word, Excel, etc.) allowing us to access the text and formulas in the documents (copy & paste). Any documents that cannot be submitted in a Microsoft Office compatible format shall be saved as a PDF file from within the electronic document that created the file. If you are unable to provide Microsoft office compatible electronic files or internally generated PDF files of files (items that were not created electronically: i.e. brochures, maps, graphics, etc,), submit these items in hard copy format with the number of additional hard copies corresponding to the number of CD copies required. We must be able to review the formulas and inputs that calculated the emissions.

3) It is preferred that this application form be submitted as 3 electronic files (2 MSWord docs: Universal Application section 1 and Universal Application section 3-19) and 1 Excel file of the tables (Universal Application section 2) on the CD(s). Please include as many of the 3-19 Sections as practical in a single MS Word electronic document. Create separate electronic file(s) if a single file becomes too large or if portions must be saved in a file format other than MS Word.

4) The electronic file names shall be a maximum of 25 characters long (including spaces, if any). The format of the electronic Universal Application shall be in the format: "A-3423-FacilityName". The "A" distinguishes the file as an application submittal, as opposed to other documents the Department itself puts into the database. Thus, all electronic application submittals should begin with "A-". Modifications to existing facilities should use the core permit number (i.e. '3423') the Department assigned to the facility as the next 4 digits. Use 'XXXX' for new facility applications. The format of any separate electronic submittals (additional submittals such as non-Word attachments, re-submittals, application updates) and Section document shall be in the format: "A-3423-9-description", where "9" stands for the section # (in this case Section 9-Public Notice). Please refrain, as much as possible, from submitting any scanned documents as this file format is extremely large, which uses up too much storage capacity in our database. Please take the time to fill out the header information throughout all submittals as this will identify any loose pages, including the Application Date (date submitted) & Revision # (0 for original, 1, 2, etc.; which will help keep track of subsequent partial update(s) to the original submittal. The footer information should not be modified by the applicant.

Table of Contents

Section 1: **General Facility Information**
Section 2: **Tables**
Section 3: **Application Summary**
Section 4: **Process Flow Sheet**
Section 5: **Plot Plan Drawn to Scale**
Section 6: **All Calculations**
Section 7: **Information Used to Determine Emissions**
Section 8: **Map(s)**
Section 9: **Proof of Public Notice**
Section 10: **Written Description of the Routine Operations of the Facility**
Section 11: **Source Determination**
Section 12: **PSD Applicability Determination for All Sources & Special Requirements for a PSD Application**
Section 13: **Discussion Demonstrating Compliance with Each Applicable State & Federal Regulation**
Section 14: **Operational Plan to Mitigate Emissions**
Section 15: **Alternative Operating Scenarios**
Section 16: **Air Dispersion Modeling**
Section 17: **Compliance Test History**
Section 18: **Addendum for Streamline Applications (streamline applications only)**
Section 19: **Requirements for the Title V (20.2.70 NMAC) Program (Title V applications only)**
Section 20: **Other Relevant Information**
Section 21: **Addendum for Landfill Applications**
Section 22: **Certification Page**

Table 2-A: Regulated Emission Sources

Unit and stack numbering must correspond throughout the application package. If applying for a NOI under 20.2.73 NMAC, equipment exemptions under 2.72.202 NMAC do not apply.

Unit Number[1]	Source Description	Manufacturer	Model #	Serial #	Maximum or Rated Capacity[3] (Specify Units)	Requested Permitted Capacity[3] (Specify Units)	Date of Manufacture or Reconstruction[2] / Date of Installation /Construction[2]	Controlled by Unit # / Emissions vented to Stack #	Source Classification Code (SCC)	For Each Piece of Equipment, Check One	RICE Ignition Type (CI, SI, 4SLB, 4SRB, 2SLB)[4]	Replacing Unit No.
Main Aggregate Plant												
F2	Feeder with under conveyor	Shop Built	N/A	N/A	800 TPH	800 TPH	Post 08/24/82 Nov-11	NONE N/A	30502031	☐ Existin ☐ New ■ To Be M		
MC6	36”by 100’ Lattice Field Conveyor	Shop Built	N/A	N/A	800 TPH	800 TPH	Post 08/24/82 Nov-11	CONV N/A	30502006	☐ Existin ☐ New ■ To Be M		
MC5	36”by 100’ Lattice Field Conveyor	Shop Built	N/A	N/A	800 TPH	800 TPH	Post 08/24/82 Nov-11	CONV N/A	30502006	☐ Existin ☐ New ■ To Be M		
CR2	Gator Jaw Crusher With Under Conveyor	Spokane	N/A	82DG	800 TPH	800 TPH	Post 08/24/82 Nov-11	CRUSH N/A	30502001	☐ Existin ☐ New ■ To Be M		
MC4	700’ overland conveyor	Shop Built	N/A	N/A	800 TPH	800 TPH	Post 08/24/82 Nov-11	CONV N/A	30502006	☐ Existin ☐ New ■ To Be M		
MC3	36”by 100’ Lattice Field Conveyor	Shop Built	N/A	N/A	800 TPH	800 TPH	Post 08/24/82 Nov-11	CONV N/A	30502006	☐ Existin ☐ New ■ To Be M		
MC2	36”by 100’ Lattice Field Conveyor	Shop Built	N/A	N/A	800 TPH	800 TPH	Post 08/24/82 Nov-11	CONV N/A	30502006	☐ Existin ☐ New ■ To Be M		
MC1	36”by 100’ Lattice Field Conveyor	Shop Built	N/A	N/A	800 TPH	800 TPH	Post 08/24/82 Nov-11	CONV N/A	30502006	☐ Existin ☐ New ■ To Be M		
SC1	6X20' Screening Plant with under conveyors	El Jay	N/A	3D, 7' x 20'	800 TPH	800 TPH	Post 08/24/82 Nov-11	SCR N/A	30502015	☐ Existin ☐ New ■ To Be M		
C1	Stackable Field Conveyor	Shop Built	N/A	N/A	800 TPH	800 TPH	Post 08/24/82 Nov-11	CONV N/A	30502006	☐ Existin ☐ New ■ To Be M		
C4	36”X100’	Shop Built	N/A	N/A	800 TPH	800 TPH	Post 08/24/82 Nov-11	CONV N/A	30502006	☐ Existin ☐ New ■ To Be M		
MC10	Cristfab 30" X 60' Lattice Conveyor	Shop Built	N/A	N/A	800 TPH	800 TPH	Post 08/24/82 Nov-11	CONV N/A	30502006	☐ Existin ☐ New ■ To Be M		
C9	Stackable Field Conveyor	Shop Built	N/A	N/A	800 TPH	800 TPH	Post 08/24/82 Nov-11	CONV N/A	30502006	☐ Existin ☐ New ■ To Be M		
C7	Stackable Field Conveyor	Shop Built	N/A	N/A	800 TPH	800 TPH	Post 08/24/82 Nov-11	CONV N/A	30502006	☐ Existin ☐ New ■ To Be M		

Unit Number[1]	Source Description	Manufacturer	Model #	Serial #	Maximum or Rated Capacity[3] (Specify Units)	Requested Permitted Capacity[3] (Specify Units)	Date of Manufacture or Reconstruction[2] / Date of Installation /Construction[2]	Controlled by Unit # / Emissions vented to Stack #	Source Classi-fication Code (SCC)	For Each Piece of Equipment, Check One	RICE Ignition Type (CI, SI, 4SLB, 4SRB, 2SLB)[4]	Replacing Unit No.
CR1	Crusher	Telsmith	N/A	15' x 24"	800 TPH	800 TPH	Post 08/24/82 / Nov-11	CRUSH / N/A	305020 01	☐ Existin ☐ New ■ To Be M		
C5	Cristfab 30" X 60' Lattice Conveyor	Shop Built	N/A	N/A	800 TPH	800 TPH	Post 08/24/82 / Nov-11	CONV / N/A	305020 06	☐ Existin ☐ New ■ To Be M		
SC2	7X20 Portable Screening Plant with under conveyors	JCL	N/A	5' x 16'	800 TPH	800 TPH	Post 08/24/82 / Nov-11	SCR / N/A	305020 15	☐ Existin ☐ New ■ To Be M		
C2	25”X50’ Lattice Frame Conveyor	Shop Built	N/A	N/A	800 TPH	800 TPH	Post 08/24/82 / Nov-11	CONV / N/A	305020 06	☐ Existin ☐ New ■ To Be M		
C6	Yellow Belt	Shop Built	N/A	N/A	800 TPH	800 TPH	Post 08/24/82 / Nov-11	CONV / N/A	305020 06	☐ Existin ☐ New ■ To Be M		
MC9	36 By 100 Radial Stacker Conveyor	Shop Built	N/A	N/A	800 TPH	800 TPH	Post 08/24/82 / Nov-11	CONV / N/A	305020 06	☐ Existin ☐ New ■ To Be M		
C8	Stackable Field Conveyor	Shop Built	N/A	N/A	800 TPH	800 TPH	Post 08/24/82 / Nov-11	CONV / N/A	305020 06	☐ Existin ☐ New ■ To Be M		
STACK ER	Stacker Conveyor Drop to Pile	N/A	N/A	N/A	800 TPH	800 TPH	Post 08/24/82 / Nov-11	STKER / N/A	305020 06	☐ Existin ☐ New ■ To Be M		
F3	Feeder with under conveyor	TBD	TBD	TBD	800 TPH	800 TPH	TBD / TBD	NONE / N/A	305020 31	☐ Existin ☐ New ■ To Be M		
F4	Multi Bin feeder with under conveyor	TBD	TBD	TBD	800 TPH	800 TPH	TBD / TBD	NONE / N/A	305020 31	☐ Existin ☐ New ■ To Be M		
MC7	36”by 100’ Lattice Field Conveyor	Shop Built	N/A	N/A	800 TPH	800 TPH	Post 08/24/82 / Nov-11	CONV / N/A	305020 06	☐ Existin ☐ New ■ To Be M		
MC8	36”by 100’ Lattice Field Conveyor	Shop Built	N/A	N/A	800 TPH	800 TPH	Post 08/24/82 / Nov-11	CONV / N/A	305020 06	☐ Existin ☐ New ■ To Be M		
MC11	Mine Conveyor	TBD	TBD	TBD	800 TPH	800 TPH	TBD / TBD	CONV / N/A	305020 06	☐ Existin ■ New ☐ To Be		
MC12	Mine Conveyor	TBD	TBD	TBD	800 TPH	800 TPH	TBD / TBD	CONV / N/A	305020 06	☐ Existin ■ New ☐ To Be		
MC13	Mine Conveyor	TBD	TBD	TBD	800 TPH	800 TPH	TBD / TBD	CONV / N/A	305020 06	☐ Existin ■ New ☐ To Be		

Unit Number[1]	Source Description	Manufacturer	Model #	Serial #	Maximum or Rated Capacity[3] (Specify Units)	Requested Permitted Capacity[3] (Specify Units)	Date of Manufacture or Reconstruction[2] / Date of Installation /Construction[2]	Controlled by Unit # / Emissions vented to Stack #	Source Classi-fication Code (SCC)	For Each Piece of Equipment, Check One	RICE Ignition Type (CI, SI, 4SLB, 4SRB, 2SLB)[4]	Replacing Unit No.
MC29	Mine Conveyor	TBD	TBD	TBD	800 TPH	800 TPH	TBD TBD	CONV N/A	30502006	☐ Existin ■ New ☐ To Be		
MC30	Mine Conveyor	TBD	TBD	TBD	800 TPH	800 TPH	TBD TBD	CONV N/A	30502006	☐ Existin ■ New ☐ To Be		
MC31	Mine Conveyor	TBD	TBD	TBD	800 TPH	800 TPH	TBD TBD	CONV N/A	30502006	☐ Existin ■ New ☐ To Be		
MC32	Mine Conveyor	TBD	TBD	TBD	800 TPH	800 TPH	TBD TBD	CONV N/A	30502006	☐ Existin ■ New ☐ To Be		
MC33	Mine Conveyor	TBD	TBD	TBD	800 TPH	800 TPH	TBD TBD	CONV N/A	30502006	☐ Existin ■ New ☐ To Be		
MC34	Mine Conveyor	TBD	TBD	TBD	800 TPH	800 TPH	TBD TBD	CONV N/A	30502006	☐ Existin ■ New ☐ To Be		
MC35	Mine Conveyor	TBD	TBD	TBD	800 TPH	800 TPH	TBD TBD	CONV N/A	30502006	☐ Existin ■ New ☐ To Be		
MC36	Mine Conveyor	TBD	TBD	TBD	800 TPH	800 TPH	TBD TBD	CONV N/A	30502006	☐ Existin ■ New ☐ To Be		
MC37	Mine Conveyor	TBD	TBD	TBD	800 TPH	800 TPH	TBD TBD	CONV N/A	30502006	☐ Existin ■ New ☐ To Be		
MC38	Mine Conveyor	TBD	TBD	TBD	800 TPH	800 TPH	TBD TBD	CONV N/A	30502006	☐ Existin ■ New ☐ To Be		
MC39	Mine Conveyor	TBD	TBD	TBD	800 TPH	800 TPH	TBD TBD	CONV N/A	30502006	☐ Existin ■ New ☐ To Be		
MC40	Mine Conveyor	TBD	TBD	TBD	800 TPH	800 TPH	TBD TBD	CONV N/A	30502006	☐ Existin ■ New ☐ To Be		
MC41	Mine Conveyor	TBD	TBD	TBD	800 TPH	800 TPH	TBD TBD	CONV N/A	30502006	☐ Existin ■ New ☐ To Be		
MC42	Mine Conveyor	TBD	TBD	TBD	800 TPH	800 TPH	TBD TBD	CONV N/A	30502006	☐ Existin ■ New ☐ To Be		
MC43	Mine Conveyor	TBD	TBD	TBD	800 TPH	800 TPH	TBD TBD	CONV N/A	30502006	☐ Existin ■ New ☐ To Be		

Unit Number[1]	Source Description	Manufacturer	Model #	Serial #	Maximum or Rated Capacity[3] (Specify Units)	Requested Permitted Capacity[3] (Specify Units)	Date of Manufacture or Reconstruction[2] / Date of Installation /Construction[2]	Controlled by Unit # / Emissions vented to Stack #	Source Classi-fication Code (SCC)	For Each Piece of Equipment, Check One	RICE Ignition Type (CI, SI, 4SLB, 4SRB, 2SLB)[4]	Replacing Unit No.
New Aggregate Plant												
CR3/ CR3F/ CR3C	Grizzly Crusher With feeder and Under conveyor	TBD	TBD	TBD	540 TPH	540 TPH	TBD TBD	CRUSH N/A	30502001	☐ Existin ■ New ☐ To Be		
MC14	Mine Conveyor	TBD	TBD	TBD	540 TPH	540 TPH	TBD TBD	CONV N/A	30502006	☐ Existin ■ New ☐ To Be		
SBF	Surge Bin Feeder	TBD	TBD	TBD	540 TPH	540 TPH	TBD TBD	CONV N/A	30502031	☐ Existin ■ New ☐ To Be		
MC15	Mine Conveyor	TBD	TBD	TBD	540 TPH	540 TPH	TBD TBD	CONV N/A	30502006	☐ Existin ■ New ☐ To Be		
SC3	6 X 20 Multi Deck screen with under conveyors	TBD	TBD	TBD	540 TPH	540 TPH	TBD TBD	SCR N/A	30502015	☐ Existin ■ New ☐ To Be		
MC16	Mine Conveyor	TBD	TBD	TBD	540 TPH	540 TPH	TBD TBD	CONV N/A	30502006	☐ Existin ■ New ☐ To Be		
MC17	Mine Conveyor	TBD	TBD	TBD	540 TPH	540 TPH	TBD TBD	CONV N/A	30502006	☐ Existin ■ New ☐ To Be		
MC18	Mine Conveyor	TBD	TBD	TBD	540 TPH	540 TPH	TBD TBD	CONV N/A	30502006	☐ Existin ■ New ☐ To Be		
CR4	Cone or VSI Crusher	TBD	TBD	TBD	540 TPH	540 TPH	TBD TBD	CRUSH N/A	30502001	☐ Existin ■ New ☐ To Be		
CR5	Cone Crusher	TBD	TBD	TBD	270 TPH	270 TPH	TBD TBD	CRUSH N/A	30502001	☐ Existin ■ New ☐ To Be		
MC19	Mine Conveyor	TBD	TBD	TBD	270 TPH	270 TPH	TBD TBD	CONV N/A	30502006	☐ Existin ■ New ☐ To Be		
MC20	Mine Conveyor	TBD	TBD	TBD	810 TPH	810 TPH	TBD TBD	CONV N/A	30502006	☐ Existin ■ New ☐ To Be		
MC21/ TP21	Mine Conveyor	TBD	TBD	TBD	270 TPH	270 TPH	TBD TBD	CONV N/A	30502006	☐ Existin ■ New ☐ To Be		
SC4	7 X 20 Mutil Deck screen with under conveyors	TBD	TBD	TBD	540 TPH	540 TPH	TBD TBD	SCR N/A	30502015	☐ Existin ■ New ☐ To Be		
MC22	Mine Conveyor	TBD	TBD	TBD	270 TPH	270 TPH	TBD TBD	CONV N/A	30502006	☐ Existin ■ New ☐ To Be		

Unit Number[1]	Source Description	Manufacturer	Model #	Serial #	Maximum or Rated Capacity[3] (Specify Units)	Requested Permitted Capacity[3] (Specify Units)	Date of Manufacture or Reconstruction[2] / Date of Installation /Construction[2]	Controlled by Unit # / Emissions vented to Stack #	Source Classi-fication Code (SCC)	For Each Piece of Equipment, Check One	RICE Ignition Type (CI, SI, 4SLB, 4SRB, 2SLB)[4]	Replacing Unit No.
MC23	Mine Conveyor	TBD	TBD	TBD	270 TPH	270 TPH	TBD / TBD	CONV / N/A	30502006	☐ Existin ■ New ☐ To Be		
MC24	Mine Conveyor	TBD	TBD	TBD	270 TPH	270 TPH	TBD / TBD	CONV / N/A	30502006	☐ Existin ■ New ☐ To Be		
MC25	Mine Conveyor	TBD	TBD	TBD	270 TPH	270 TPH	TBD / TBD	CONV / N/A	30502006	☐ Existin ■ New ☐ To Be		
NSTACKER	New Plant Stacker Conveyor Drop to Pile	TBD	TBD	TBD	540 TPH	540 TPH	TBD / TBD	STKER / N/A	30502006	☐ Existin ■ New ☐ To Be		
F5	Multi Bin feeder with under conveyor	TBD	TBD	TBD	540 TPH	540 TPH	TBD / TBD	NONE / N/A	30502031	☐ Existin ■ New ☐ To Be		
MC44	Mine Conveyor	TBD	TBD	TBD	540 TPH	540 TPH	TBD / TBD	CONV / N/A	30502006	☐ Existin ■ New ☐ To Be		
MC45	Mine Conveyor	TBD	TBD	TBD	540 TPH	540 TPH	TBD / TBD	CONV / N/A	30502006	☐ Existin ■ New ☐ To Be		
New Crushing Plant												
CR6/ CR6F	HSI Crusher with feeder & Under conveyors	TBD	TBD	TBD	300 TPH	300 TPH	TBD / TBD	CRUSH / N/A	30502001	☐ Existin ■ New ☐ To Be		
MC26	Mine Conveyor	TBD	TBD	TBD	300 TPH	300 TPH	TBD / TBD	CONV / N/A	30502006	☐ Existin ■ New ☐ To Be		
SC5	5 &`16 Multideck screen with under conveyors	TBD	TBD	TBD	300 TPH	300 TPH	TBD / TBD	SCR / N/A	30502015	☐ Existin ■ New ☐ To Be		
MC27	Mine Conveyor	TBD	TBD	TBD	300 TPH	300 TPH	TBD / TBD	CONV / N/A	30502006	☐ Existin ■ New ☐ To Be		
MC28	Mine Conveyor	TBD	TBD	TBD	300 TPH	300 TPH	TBD / TBD	CONV / N/A	30502006	☐ Existin ■ New ☐ To Be		
Aggregate Wash Plant												
F1	Wet Plant Blue Feeder with under conveyor	Telsmith	N/A	N/A	600 TPH	600 TPH	Post 08/24/82 / Nov-11	NONE / N/A	30502031	■ Existin ☐ New ☐ To Be		
C3	Stackable Field Conveyor	Shop Built	N/A	N/A	600 TPH	600 TPH	Post 08/24/82 / Nov-11	CONV / N/A	30502006	■ Existin ☐ New ☐ To Be		

Unit Number[1]	Source Description	Manufacturer	Model #	Serial #	Maximum or Rated Capacity[3] (Specify Units)	Requested Permitted Capacity[3] (Specify Units)	Date of Manufacture or Reconstruction[2] / Date of Installation /Construction[2]	Controlled by Unit # / Emissions vented to Stack #	Source Classi-fication Code (SCC)	For Each Piece of Equipment, Check One	RICE Ignition Type (CI, SI, 4SLB, 4SRB, 2SLB)[4]	Replacing Unit No.
WETSCREEN1	Wet Screen with under conveyors	Cedar Rapids	N/A	N/A	600 TPH	600 TPH	Post 08/24/82 Nov-11	N/A N/A	30503834	■ Existin ☐ New ☐ To Be		
SCR1	Sand Screw	Greystone	N/A	N/A	600 TPH	600 TPH	Post 08/24/82 Nov-11	N/A N/A	30503834	■ Existin ☐ New ☐ To Be		
SC5	Dewaterizer Part of Clarifier	TBD	TBD	TBD	600 TPH	600 TPH	Post 08/24/82 Nov-11	N/A N/A	30503834	■ Existin ☐ New ☐ To Be		
WC1	24”by 60’ yellow conveyor	Shop Built	N/A	N/A	600 TPH	600 TPH	Post 08/24/82 Nov-11	N/A N/A	30503834	■ Existin ☐ New ☐ To Be		
SCR3	Screw Conveyor	Greystone	N/A	N/A	600 TPH	600 TPH	Post 08/24/82 Nov-11	N/A N/A	30503834	■ Existin ☐ New ☐ To Be		
WC4	24”by75’ Conveyor	Shop Built	N/A	N/A	600 TPH	600 TPH	Post 08/24/82 Nov-11	N/A N/A	30503834	■ Existin ☐ New ☐ To Be		
LW	Eagle 36”by30’ Log Washer	Eagle	N/A	36' x 30"	600 TPH	600 TPH	Post 08/24/82 Nov-11	N/A N/A	30503834	■ Existin ☐ New ☐ To Be		
WC3	Yellow Belt	Shop Built	N/A	N/A	600 TPH	600 TPH	Post 08/24/82 Nov-11	N/A N/A	30503834	■ Existin ☐ New ☐ To Be		
CL1	Clarifier Water Treatment Plant	N/A	N/A	C5610E	600 TPH	600 TPH	Post 08/24/82 Nov-11	N/A N/A	30503834	■ Existin ☐ New ☐ To Be		
WC2	24”by 13’ Channel Frame Conveyor	Shop Built	N/A	N/A	600 TPH	600 TPH	Post 08/24/82 Nov-11	N/A N/A	30503834	■ Existin ☐ New ☐ To Be		
WC5	CRISTF AB Conveyor	Shop Built	N/A	N/A	600 TPH	600 TPH	Post 08/24/82 Nov-11	N/A N/A	30503834	■ Existin ☐ New ☐ To Be		
WC6	Wet Conveyor	Shop Built	N/A	N/A	600 TPH	600 TPH	Post 08/24/82 Nov-11	N/A N/A	30503834	☐ Existin ■ New ☐ To Be		
SCR2	Screw Conveyor	Greystone	N/A	N/A	600 TPH	600 TPH	Post 08/24/82 Nov-11	N/A N/A	30503834	☐ Existin ■ New ☐ To Be		
SCR4	Screw Conveyor	Greystone	N/A	N/A	600 TPH	600 TPH	Post 08/24/82 Nov-11	N/A N/A	30503834	☐ Existin ■ New ☐ To Be		
SC6	Dewatering Screen	TBD	TBD	TBD	600 TPH	600 TPH	TBD TBD	N/A N/A	30503834	☐ Existin ■ New ☐ To Be		
SC7	Dewatering Screen	TBD	TBD	TBD	600 TPH	600 TPH	TBD TBD	N/A N/A	30503834	☐ Existin ■ New ☐ To Be		
SCR5	Screw Conveyor	TBD	TBD	TBD	600 TPH	600 TPH	TBD TBD	N/A N/A	30503834	☐ Existin ■ New ☐ To Be		

Unit Number[1]	Source Description	Manufacturer	Model #	Serial #	Maximum or Rated Capacity[3] (Specify Units)	Requested Permitted Capacity[3] (Specify Units)	Date of Manufacture or Reconstruction[2] / Date of Installation /Construction[2]	Controlled by Unit # / Emissions vented to Stack #	Source Classification Code (SCC)	For Each Piece of Equipment, Check One	RICE Ignition Type (CI, SI, 4SLB, 4SRB, 2SLB)[4]	Replacing Unit No.
SCR6	Screw Conveyor	TBD	TBD	TBD	600 TPH	600 TPH	TBD TBD	N/A N/A	30503834	☐ Existin ■ New ☐ To Be		
LW2	Log Washer	TBD	TBD	TBD	600 TPH	600 TPH	TBD TBD	N/A N/A	30503834	☐ Existin ■ New ☐ To Be		
LW3	Log Washer	TBD	TBD	TBD	600 TPH	600 TPH	TBD TBD	N/A N/A	30503834	☐ Existin ■ New ☐ To Be		
WETSCREEN2	Wet Screen with under conveyors	TBD	TBD	TBD	600 TPH	600 TPH	TBD TBD	N/A N/A	30503834	☐ Existin ■ New ☐ To Be		
WC7	Wet Conveyor	TBD	TBD	TBD	600 TPH	600 TPH	TBD TBD	N/A N/A	30503834	☐ Existin ■ New ☐ To Be		
WC8	Wet Conveyor	TBD	TBD	TBD	600 TPH	600 TPH	TBD TBD	N/A N/A	30503834	☐ Existin ■ New ☐ To Be		
WC9	Wet Conveyor	TBD	TBD	TBD	600 TPH	600 TPH	TBD TBD	N/A N/A	30503834	☐ Existin ■ New ☐ To Be		
WC10	Wet Conveyor	TBD	TBD	TBD	600 TPH	600 TPH	TBD TBD	N/A N/A	30503834	☐ Existin ■ New ☐ To Be		
Engines/Generators												
EG1	Crusher Engine	Caterpillar	TBD	TBD	430 HP	430 HP	TBD TBD	N/A 1	30502099	■ Existin ☐ New ☐ To Be	CI	
G1	Main Plant Generator	Cummins	TBD	TBD	770 HP	770 HP	TBD TBD	N/A 2	30502099	■ Existin ☐ New ☐ To Be	CI	
G2	New Plant Generator	TBD	TBD	TBD	770 HP	770 HP	TBD TBD	N/A 3	30502099	☐ Existin ■ New ☐ To Be	CI	
G3	New Crushing Plant Generator	TBD	TBD	TBD	550 HP	550 HP	TBD TBD	N/A 4	30502099	☐ Existin ■ New ☐ To Be	CI	
Material Handling												
MPRAW	Main Plant Quarry Mining	N/A	N/A	N/A	800 TPH	800 TPH	Post 08/24/82 Nov-11	NONE N/A	30502007	☐ Existin ☐ New ■ To Be M		
FINISH	Main Plant Finish Product Storage Pile	N/A	N/A	N/A	800 TPH	800 TPH	Post 08/24/82 Nov-11	NONE N/A	30502007	☐ Existin ☐ New ■ To Be M		
PRODUCT	Main Plant Product Truck Loading - Finish Pile	N/A	N/A	N/A	800 TPH	800 TPH	Post 08/24/82 Nov-11	NONE N/A	30502007	☐ Existin ☐ New ■ To Be M		

Unit Number[1]	Source Description	Manufacturer	Model #	Serial #	Maximum or Rated Capacity[3] (Specify Units)	Requested Permitted Capacity[3] (Specify Units)	Date of Manufacture or Reconstruction[2] / Date of Installation /Construction[2]	Controlled by Unit # / Emissions vented to Stack #	Source Classi-fication Code (SCC)	For Each Piece of Equipment, Check One	RICE Ignition Type (CI, SI, 4SLB, 4SRB, 2SLB)[4]	Replacing Unit No.
NPRAW	New Plant Quarry Mining	N/A	N/A	N/A	540 TPH	540 TPH	TBD TBD	NONE N/A	30502007	☐ Existin ■ New ☐ To Be		
NFINISH	New Plant Finish Product Storage Pile	N/A	N/A	N/A	540 TPH	540 TPH	TBD TBD	NONE N/A	30502007	☐ Existin ■ New ☐ To Be		
NPRODUCT	New Plant Product Truck Loading - Finish Pile	N/A	N/A	N/A	540 TPH	540 TPH	TBD TBD	NONE N/A	30502007	☐ Existin ■ New ☐ To Be		
WFINISH	Wet Plant Finish Product Storage Pile	N/A	N/A	N/A	600 TPH	600 TPH	Post 08/24/82 Nov-11	NONE N/A	30502007	■ Existin ☐ New ☐ To Be		
WPRODUCT	Wet Plant Product Truck Loading - Finish Pile	N/A	N/A	N/A	600 TPH	600 TPH	Post 08/24/82 Nov-11	NONE N/A	30502007	■ Existin ☐ New ☐ To Be		
Haul Roads												
PAVEROADIN	Paved Access Haul Road Traffic In	N/A	N/A	N/A	34.8 Truck/hr	34.8 Truck/hr	Post 08/24/82 Nov-11	PAVE N/A	30502011	☐ Existin ☐ New ■ To Be M		
PAVEROADOUT	Paved Access Haul Road Traffic Out	N/A	N/A	N/A	34.8 Truck/hr	34.8 Truck/hr	Post 08/24/82 Nov-11	PAVE N/A	30502011	☐ Existin ☐ New ■ To Be M		
MPUPROAD	Main Plant Unpaved Haul Road Traffic	N/A	N/A	N/A	8.7 Truck/hr	8.7 Truck/hr	Post 08/24/82 Nov-11	UNPAVED N/A	30502011	☐ Existin ☐ New ■ To Be M		
WPUPROAD	Wash Plant Unpaved Haul Road Traffic	N/A	N/A	N/A	26.1 Truck/hr	13.4 Truck/hr	Post 08/24/82 Nov-11	UNPAVED N/A	30502011	☐ Existin ☐ New ■ To Be M		
PAVEROAD2	Paved Access Haul Road Traffic to New Plant	N/A	N/A	N/A	23.5 Truck/hr	23.5 Truck/hr	TBD TBD	UNPAVED N/A	30502011	☐ Existin ■ New ☐ To Be		
NPUPROAD	New Plant Unpaved Haul Road Traffic	N/A	N/A	N/A	23.5 Truck/hr	23.5 Truck/hr	TBD TBD	PAVE N/A	30502011	☐ Existin ■ New ☐ To Be		

[1] Unit numbers must correspond to unit numbers in the previous permit unless a complete cross reference table of all units in both permits is provided.
[2] Specify dates required to determine regulatory applicability.
[3] To properly account for power conversion efficiencies, generator set rated capacity shall be reported as the rated capacity of the engine in horsepower, not the kilowatt capacity of the generator set.
[4] "4SLB" means four stroke lean burn engine, "4SRB" means four stroke rich burn engine, "2SLB" means two stroke lean burn engine, "CI" means compression ignition, and "SI" means spark ignition

Table 2-B: Insignificant Activities[1] (20.2.70 NMAC) OR Exempted Equipment (20.2.72 NMAC)

All 20.2.70 NMAC (Title V) applications must list all Insignificant Activities in this table. All 20.2.72 NMAC applications must list Exempted Equipment in this table. If equipment listed on this table is exempt under 20.2.72.202.B.5, include emissions calculations and emissions totals for 202.B.5 "similar functions" units, operations, and activities in Section 6, Calculations. Equipment and activities exempted under 20.2.72.202 NMAC may not necessarily be Insignificant under 20.2.70 NMAC (and vice versa). Unit & stack numbering must be consistent throughout the application package. Per Exemptions Policy 02-012.00 (see http://www.env.nm.gov/aqb/permit/aqb_pol.html), 20.2.72.202.B NMAC Exemptions do not apply, but 20.2.72.202.A NMAC exemptions do apply to NOI facilities under 20.2.73 NMAC. List 20.2.72.301.D.4 NMAC Auxiliary Equipment for Streamline applications in Table 2-A. The List of Insignificant Activities (for TV) can be found online at http://www.env.nm.gov/aqb/forms/InsignificantListTitleV.pdf . TV sources may elect to enter both TV Insignificant Activities and Part 72 Exemptions on this form.

Unit Number	Source Description	Manufacturer	Model No. / Serial No.	Max Capacity / Capacity Units	List Specific 20.2.72.202 NMAC Exemption (e.g. 20.2.72.202.B.5) / Insignificant Activity citation (e.g. IA List Item #1.a)	Date of Manufacture /Reconstruction[2] / Date of Installation /Construction[2]	For Each Piece of Equipment, Check Onc
							☐ Existing ☐ New/A ☐ To Be M
							☐ Existing ☐ New/A ☐ To Be M
							☐ Existing ☐ New/A ☐ To Be M
							☐ Existing ☐ New/A ☐ To Be M
							☐ Existing ☐ New/A ☐ To Be M
							☐ Existing ☐ New/A ☐ To Be M
							☐ Existing ☐ New/A ☐ To Be M
							☐ Existing ☐ New/A ☐ To Be M
							☐ Existing ☐ New/A ☐ To Be M
							☐ Existing ☐ New/A ☐ To Be M
							☐ Existing ☐ New/A ☐ To Be M
							☐ Existing ☐ New/A ☐ To Be M
							☐ Existing ☐ New/A ☐ To Be M
							☐ Existing ☐ New/A ☐ To Be M

[1] Insignificant activities exempted due to size or production rate are defined in 20.2.70.300.D.6, 20.2.70.7.Q NMAC, and the NMED/AQB List of Insignificant Activities, dated September 15, 2008. Emissions from these insignificant activities do not need to be reported, unless specifically requested.

[2] Specify date(s) required to determine regulatory applicability.

Table 2-C: Emissions Control Equipment

Unit and stack numbering must correspond throughout the application package. Only list control equipment for TAPs if the TAP's maximum uncontrolled emissions rate is over its respective threshold as listed in 20.2.72 NMAC, Subpart V, Tables A and B. In accordance with 20.2.72.203.A(3) and (8) NMAC, 20.2.70.300.D(5)(b) and (e) NMAC, and 20.2.73.200.B(7) NMAC, the permittee shall report all control devices and list each pollutant controlled by the control device regardless if the applicant takes credit for the reduction in emissions.

Control Equipment Unit No.	Control Equipment Description	Date Installed	Controlled Pollutant(s)	Controlling Emissions for Unit Number(s)[1]	Efficiency (% Control by Weight)	Method used to Estimate Efficiency
CONV	Conveyor Transfer Points - Wet Dust Suppression System	TBD	Particulate	C1 - C9, MC1 - MC45, TP21, SBF, CR3C	TSP - 95.33%	AP-42 11.19.2 Emission Factors
CRUSH	Crushers - Wet Dust Suppression System	TBD	Particulate	CR1 - CR6	TSP - 77.78%	AP-42 11.19.2 Emission Factors
SCR	Screen - Wet Dust Suppression System	TBD	Particulate	SC1 - SC4	TSP - 91.20%	AP-42 11.19.2 Emission Factors
STKER	Conveyor Transfer to Storage Piles - Soil Moisture Content	TBD	Particulate	STACKER, NSTACKER	2.88% Soil Moisture Content 40% - Control	High Range AP-42 11.19.2
PAVED	Paved Roads - Sweeped or Water Washing	Nov-11	Particulate	PAVEROADIN, PAVEROADOUT, PAVEROAD2	Silt Loading - 0.6 g/M^2	AP-42 13.2.1 Emission Input
UNPAVED	Unpaved Roads - Base Course and Watering	Nov-11	Particulate	MPUPROAD, WPUPROAD, NPUPROAD	80%	NMED Policy

[1] List each control device on a separate line. For each control device, list all emission units controlled by the control device.

Table 2-D: Maximum Emissions (under normal operating conditions)

☐ This Table was intentionally left blank because it would be identical to Table 2-E.

Maximum Emissions are the emissions at maximum capacity and prior to (in the absence of) pollution control, emission-reducing process equipment, or any other emission reduction. Calculate the hourly emissions using the worst case hourly emissions for each pollutant. For each pollutant, calculate the annual emissions as if the facility were operating at maximum plant capacity without pollution controls for 8760 hours per year, unless otherwise approved by the Department. List Hazardous Air Pollutants (HAP) & Toxic Air Pollutants (TAPs) in Table 2-I. Unit & stack numbering must be consistent throughout the application package. Fill all cells in this table with the emission numbers or a "-" symbol. A "-" symbol indicates that emissions of this pollutant are not expected. Numbers shall be expressed to at least 2 decimal points (e.g. 0.41, 1.41, or 1.41E-4).

Unit No.	NOx		CO		VOC		SOx		TSP[2]		PM10[2]		PM2.5[2]		H_2S		Lead	
	lb/hr	ton/yr	lb/hr	ton/yr	lb/hr	ton/yr	lb/hr	ton/yr	lb/hr	ton/yr	lb/hr	ton/yr	lb/hr	ton/yr	lb/hr	ton/yr	lb/hr	ton/yr
Main Aggregate Plant																		
MPRAW									5.3	5.3	2.5	2.5	0.38	0.38				
F2									5.3	5.3	2.5	2.5	0.38	0.38				
MC6									2.4	5.3	0.88	1.9	0.26	0.57				
MC5									2.4	5.3	0.88	1.9	0.26	0.57				
CR2									4.3	9.5	1.9	4.2	0.36	0.78				
MC4									2.4	5.3	0.88	1.9	0.26	0.57				
MC3									2.4	5.3	0.88	1.9	0.26	0.57				
MC2									2.4	5.3	0.88	1.9	0.26	0.57				
MC1									2.4	5.3	0.88	1.9	0.26	0.57				
SC1									20	44	7.0	15	0.47	1.0				
C1									2.4	5.3	0.88	1.9	0.26	0.57				
C4									2.4	5.3	0.88	1.9	0.26	0.57				
MC10									2.4	5.3	0.88	1.9	0.26	0.57				
C9									2.4	5.3	0.88	1.9	0.26	0.57				
C7									2.4	5.3	0.88	1.9	0.26	0.57				
CR1									4.3	9.5	1.9	4.2	0.36	0.78				
C5									2.4	5.3	0.88	1.9	0.26	0.57				
SC2									20	44	7.0	15	0.47	1.0				
C2									2.4	5.3	0.88	1.9	0.26	0.57				
C6									2.4	5.3	0.88	1.9	0.26	0.57				
MC9									2.4	5.3	0.88	1.9	0.26	0.57				
C8									2.4	5.3	0.88	1.9	0.26	0.57				
C8TP									2.4	5.3	0.88	1.9	0.26	0.57				
STACKER									5.3	5.3	2.5	2.5	0.38	0.38				
FINISH									5.3	5.3	2.5	2.5	0.38	0.38				
PRODUCT									5.3	5.3	2.5	2.5	0.38	0.38				
F3									5.3	5.3	2.5	2.5	0.38	0.38				
F4									5.3	5.3	2.5	2.5	0.38	0.38				
MC7									2.4	5.3	0.88	1.9	0.26	0.57				
MC8									2.4	5.3	0.88	1.9	0.26	0.57				
MC11									2.4	5.3	0.88	1.9	0.26	0.57				
MC12									2.4	5.3	0.88	1.9	0.26	0.57				

Unit No.	NOx		CO		VOC		SOx		TSP[2]		PM10[2]		PM2.5[2]		H_2S		Lead	
	lb/hr	ton/yr	lb/hr	ton/yr	lb/hr	ton/yr	lb/hr	ton/yr	lb/hr	ton/yr	lb/hr	ton/yr	lb/hr	ton/yr	lb/hr	ton/yr	lb/hr	ton/yr
MC13									2.4	5.3	0.88	1.9	0.26	0.57				
MC29									2.4	5.3	0.88	1.9	0.26	0.57				
MC30									2.4	5.3	0.88	1.9	0.26	0.57				
MC31									2.4	5.3	0.88	1.9	0.26	0.57				
MC32									2.4	5.3	0.88	1.9	0.26	0.57				
MC33									2.4	5.3	0.88	1.9	0.26	0.57				
MC34									2.4	5.3	0.88	1.9	0.26	0.57				
MC35									2.4	5.3	0.88	1.9	0.26	0.57				
MC36									2.4	5.3	0.88	1.9	0.26	0.57				
MC37									2.4	5.3	0.88	1.9	0.26	0.57				
MC38									2.4	5.3	0.88	1.9	0.26	0.57				
MC39									2.4	5.3	0.88	1.9	0.26	0.57				
MC40									2.4	5.3	0.88	1.9	0.26	0.57				
MC41									2.4	5.3	0.88	1.9	0.26	0.57				
MC42									2.4	5.3	0.88	1.9	0.26	0.57				
MC43									2.4	5.3	0.88	1.9	0.26	0.57				
New Aggregate Plant																		
NPRAW									3.6	3.5	1.7	1.7	0.26	0.25				
CR3F									3.6	3.5	1.7	1.7	0.26	0.25				
CR3									2.9	6.4	1.3	2.8	0.24	0.53				
CR3C									1.6	3.5	0.59	1.3	0.18	0.38				
MC14									1.6	3.5	0.59	1.3	0.18	0.38				
SBF									1.6	3.5	0.59	1.3	0.18	0.38				
MC15									1.6	3.5	0.59	1.3	0.18	0.38				
SC3									14	30	4.7	10	0.32	0.70				
MC16									1.6	3.5	0.59	1.3	0.18	0.38				
MC17									1.6	3.5	0.59	1.3	0.18	0.38				
MC18									1.6	3.5	0.59	1.3	0.18	0.38				
CR4									2.9	6.4	1.3	2.8	0.24	0.53				
CR5									1.5	6.4	0.65	2.8	0.12	0.53				
MC19									0.81	3.5	0.3	1.3	0.088	0.38				
MC20									2.4	3.5	0.89	1.3	0.26	0.38				
MC21									0.81	3.5	0.3	1.3	0.088	0.38				
TP21									0.81	3.5	0.3	1.3	0.088	0.38				
SC4									14	30	4.7	10	0.32	0.70				
MC22									0.81	3.5	0.3	1.3	0.088	0.38				
MC23									0.81	3.5	0.3	1.3	0.088	0.38				
MC24									0.81	3.5	0.3	1.3	0.088	0.38				
MC25									0.81	3.5	0.3	1.3	0.088	0.38				
NSTACKER									3.6	3.5	1.7	1.7	0.26	0.25				
NFINISH									3.6	3.5	1.7	1.7	0.26	0.25				

Unit No.	NOx		CO		VOC		SOx		TSP[2]		PM10[2]		PM2.5[2]		H_2S		Lead	
	lb/hr	ton/yr	lb/hr	ton/yr	lb/hr	ton/yr	lb/hr	ton/yr	lb/hr	ton/yr	lb/hr	ton/yr	lb/hr	ton/yr	lb/hr	ton/yr	lb/hr	ton/yr
NPRODUCT									3.6	3.5	1.7	1.7	0.26	0.25				
F5									3.6	3.5	1.7	1.7	0.26	0.25				
MC44									1.6	3.5	0.59	1.3	0.18	0.38				
MC45									1.6	3.5	0.59	1.3	0.18	0.38				
New Crushing Plant																		
CR6F									2.0	2.0	0.94	0.90	0.14	0.14				
CR6									1.6	3.5	0.72	1.6	0.13	0.29				
MC26									0.90	2.0	0.33	0.72	0.098	0.21				
SC5									7.5	16	2.6	5.7	0.18	0.39				
MC27									0.90	2.0	0.33	0.72	0.098	0.21				
MC28									0.90	2.0	0.33	0.72	0.098	0.21				
Aggregate Wash Plant																		
F1									4.0	3.9	1.9	1.9	0.28	0.28				
C3									1.8	3.9	0.66	1.4	0.20	0.43				
WETSCREEN1									**Material Saturated, No Emissions**									
SCR1																		
SC5																		
WC1																		
SCR3																		
WC4																		
LW																		
WC3																		
CL1																		
WFINISH									4.0	3.9	1.9	1.9	0.28	0.28				
WPRODUCT									4.0	3.9	1.9	1.9	0.28	0.28				
WC2									**Material Saturated, No Emissions**									
WC5																		
WC6																		
SCR2																		
SCR4																		
SC6																		
SC7																		
SCR 5																		
SCR 6																		
LW 2																		
LW 3																		
WETSCREEN2																		
WC 7																		
WC8																		
WC9																		
WC10																		

Unit No.	NOx		CO		VOC		SOx		TSP[2]		PM10[2]		PM2.5[2]		H_2S		Lead	
	lb/hr	ton/yr	lb/hr	ton/yr	lb/hr	ton/yr	lb/hr	ton/yr	lb/hr	ton/yr	lb/hr	ton/yr	lb/hr	ton/yr	lb/hr	ton/yr	lb/hr	ton/yr
Haul Roads																		
PAVEROADIN									2.9	5.0	0.58	0.99	0.14	0.24				
PAVEROADOUT									2.7	4.7	0.55	0.94	0.13	0.23				
MPUPROAD									4.6	31	1.2	8.0	0.12	0.80				
WPUPROAD									18	42	4.7	11	0.47	1.1				
PAVEROAD2									1.5	2.5	0.29	0.50	0.072	0.12				
NPUPROAD									73	125	19	32	1.9	3.2				
Engines/Generators																		
EG1	2.8	6.1	2.5	5.5	0.16	0.35	2.8	6.1	0.10	0.22	0.10	0.22	0.10	0.22				
G1	19	41	4.2	9.2	0.28	0.61	0.50	1.1	0.54	1.2	0.54	1.2	0.54	1.2				
G2	19	41	4.2	9.2	0.28	0.61	0.50	1.1	0.54	1.2	0.54	1.2	0.54	1.2				
G3	10	22	12	27	0.2	0.44	1.5	3.2	0.58	1.3	0.58	1.3	0.58	1.3				
Totals	**50**	**109**	**23**	**51**	**0.92**	**2.0**	**5.3**	**12**	**666**	**1297**	**249**	**470**	**46**	**92**				

[1] **Condensable Particulate Matter:** Include condensable particulate matter emissions for PM10 and PM2.5 if the source is a combustion source. Do not include condensable particulate matter for TSP unless TSP is set equal to PM10 and PM2.5.

Table 2-E: Requested Allowable Emissions

Unit & stack numbering must be consistent throughout the application package. Fill all cells in this table with the emission numbers or a "-" symbol. A "-" symbol indicates that emissions of this pollutant are not expected. Numbers shall be expressed to at least 2 decimal points (e.g. 0.41, 1.41, or $1.41E^{-4}$).

Unit No.	NOx		CO		VOC		SOx		TSP[1]		PM10[1]		PM2.5[1]		H_2S		Lead	
	lb/hr	ton/yr	lb/hr	ton/yr	lb/hr	ton/yr	lb/hr	ton/yr	lb/hr	ton/yr	lb/hr	ton/yr	lb/hr	ton/yr	lb/hr	ton/yr	lb/hr	ton/yr
Main Aggregate Plant																		
MPRAW									5.3	5.3	2.5	2.5	0.38	0.38				
F2									5.3	5.3	2.5	2.5	0.38	0.38				
MC6									0.11	0.25	0.037	0.081	0.010	0.023				
MC5									0.11	0.25	0.037	0.081	0.010	0.023				
CR2									0.96	2.1	0.43	0.95	0.080	0.18				
MC4									0.11	0.25	0.037	0.081	0.010	0.023				
MC3									0.11	0.25	0.037	0.081	0.010	0.023				
MC2									0.11	0.25	0.037	0.081	0.010	0.023				
MC1									0.11	0.25	0.037	0.081	0.010	0.023				
SC1									1.8	3.9	0.59	1.3	0.040	0.088				
C1									0.11	0.25	0.037	0.081	0.010	0.023				
C4									0.11	0.25	0.037	0.081	0.010	0.023				
MC10									0.11	0.25	0.037	0.081	0.010	0.023				
C9									0.11	0.25	0.037	0.081	0.010	0.023				
C7									0.11	0.25	0.037	0.081	0.010	0.023				
CR1									0.96	2.1	0.43	0.95	0.080	0.18				
C5									0.11	0.25	0.037	0.081	0.010	0.023				
SC2									1.8	3.9	0.59	1.3	0.040	0.088				
C2									0.11	0.25	0.037	0.081	0.010	0.023				
C6									0.11	0.25	0.037	0.081	0.010	0.023				
MC9									0.11	0.25	0.037	0.081	0.010	0.023				
C8									0.11	0.25	0.037	0.081	0.010	0.023				
C8TP									0.11	0.25	0.037	0.081	0.010	0.023				
STACKER									3.2	3.2	1.5	1.5	0.23	0.23				
FINISH									5.3	5.3	2.5	2.5	0.38	0.38				
PRODUCT									5.3	5.3	2.5	2.5	0.38	0.38				
F3									5.3	5.3	2.5	2.5	0.38	0.38				
F4									5.3	5.3	2.5	2.5	0.40	0.38				
MC7									0.11	0.25	0.037	0.081	0.010	0.023				
MC8									0.11	0.25	0.037	0.081	0.010	0.023				
MC11									0.11	0.25	0.037	0.081	0.010	0.023				
MC12									0.11	0.25	0.037	0.081	0.010	0.023				
MC13									0.11	0.25	0.037	0.081	0.010	0.023				

Unit No.	NOx		CO		VOC		SOx		TSP[1]		PM10[1]		PM2.5[1]		H_2S		Lead	
	lb/hr	ton/yr	lb/hr	ton/yr	lb/hr	ton/yr	lb/hr	ton/yr	lb/hr	ton/yr	lb/hr	ton/yr	lb/hr	ton/yr	lb/hr	ton/yr	lb/hr	ton/yr
MC29									0.11	0.25	0.037	0.081	0.010	0.023				
MC30									0.11	0.25	0.037	0.081	0.010	0.023				
MC31									0.11	0.25	0.037	0.081	0.010	0.023				
MC32									0.11	0.25	0.037	0.081	0.010	0.023				
MC33									0.11	0.25	0.037	0.081	0.010	0.023				
MC34									0.11	0.25	0.037	0.081	0.010	0.023				
MC35									0.11	0.25	0.037	0.081	0.010	0.023				
MC36									0.11	0.25	0.037	0.081	0.010	0.023				
MC37									0.11	0.25	0.037	0.081	0.010	0.023				
MC38									0.11	0.25	0.037	0.081	0.010	0.023				
MC39									0.11	0.25	0.037	0.081	0.010	0.023				
MC40									0.11	0.25	0.037	0.081	0.010	0.023				
MC41									0.11	0.25	0.037	0.081	0.010	0.023				
MC42									0.11	0.25	0.037	0.081	0.010	0.023				
MC43									0.11	0.25	0.037	0.081	0.010	0.023				
New Aggregate Plant																		
NPRAW									3.6	3.5	1.7	1.7	0.26	0.25				
CR3F									3.6	3.5	1.7	1.7	0.26	0.25				
CR3									0.65	1.4	0.29	0.64	0.054	0.12				
CR3C									0.076	0.17	0.025	0.054	0.0070	0.015				
MC14									0.076	0.17	0.025	0.054	0.0070	0.015				
SBF									0.076	0.17	0.025	0.054	0.0070	0.015				
MC15									0.076	0.17	0.025	0.054	0.0070	0.015				
SC3									1.2	2.6	0.40	0.88	0.027	0.059				
MC16									0.076	0.17	0.025	0.054	0.0070	0.015				
MC17									0.076	0.17	0.025	0.054	0.0070	0.015				
MC18									0.076	0.17	0.025	0.054	0.0070	0.015				
CR4									0.65	1.4	0.29	0.64	0.054	0.12				
CR5									0.32	1.4	0.15	0.64	0.027	0.12				
MC19									0.038	0.17	0.012	0.054	0.0035	0.015				
MC20									0.11	0.17	0.037	0.054	0.011	0.015				
MC21									0.038	0.17	0.012	0.054	0.0035	0.015				
TP21									0.038	0.17	0.012	0.054	0.0035	0.015				
SC4									1.2	2.6	0.40	0.88	0.027	0.059				
MC22									0.038	0.17	0.012	0.054	0.0035	0.015				
MC23									0.038	0.17	0.012	0.054	0.0035	0.015				
MC24									0.038	0.17	0.012	0.054	0.0035	0.015				
MC25									0.038	0.17	0.012	0.054	0.0035	0.015				
NSTACKER									2.1	2.1	1.0	1.0	0.15	0.15				

Unit No.	NOx		CO		VOC		SOx		TSP[1]		PM10[1]		PM2.5[1]		H_2S		Lead	
	lb/hr	ton/yr	lb/hr	ton/yr	lb/hr	ton/yr	lb/hr	ton/yr	lb/hr	ton/yr	lb/hr	ton/yr	lb/hr	ton/yr	lb/hr	ton/yr	lb/hr	ton/yr
NFINISH									3.6	3.5	1.7	1.7	0.26	0.25				
NPRODUCT									3.6	3.5	1.7	1.7	0.26	0.25				
F5									3.6	3.5	1.7	1.7	0.26	0.25				
MC44									0.076	0.17	0.025	0.054	0.0070	0.015				
MC45									0.076	0.17	0.025	0.054	0.0070	0.015				
New Crushing Plant																		
CR6F									2.0	2.0	0.94	0.93	0.14	0.14				
CR6									0.36	0.79	0.16	0.35	0.030	0.066				
MC26									0.042	0.092	0.014	0.030	0.0039	0.0085				
SC5									0.66	1.4	0.22	0.49	0.015	0.033				
MC27									0.042	0.092	0.014	0.030	0.0039	0.0085				
MC28									0.042	0.092	0.014	0.030	0.0039	0.0085				
Aggregate Wash Plant																		
F1									4.0	3.9	1.87	1.87	0.28	0.28				
C3									0.084	0.18	0.028	0.06	0.0078	0.017				
WETSCREEN1									**Material Saturated, No Emissions**									
SCR1																		
SC5																		
WC1																		
SCR3																		
WC4																		
LW																		
WC3																		
CL1																		
WFINISH									4.0	3.9	1.9	1.9	0.28	0.28				
WPRODUCT									4.0	3.9	1.9	1.9	0.28	0.28				
WC2									**Material Saturated, No Emissions**									
WC5																		
WC6																		
SCR2																		
SCR4																		
SC6																		
SC7																		
SCR 5																		
SCR 6																		
LW 2																		
LW 3																		
WETSCREEN2																		
WC 7																		

Unit No.	NOx		CO		VOC		SOx		TSP[1]		PM10[1]		PM2.5[1]		H_2S		Lead	
	lb/hr	ton/yr	lb/hr	ton/yr	lb/hr	ton/yr	lb/hr	ton/yr	lb/hr	ton/yr	lb/hr	ton/yr	lb/hr	ton/yr	lb/hr	ton/yr	lb/hr	ton/yr
WC8																		
WC9																		
WC10																		
Haul Roads																		
PAVEROADIN									2.9	5.0	0.58	0.99	0.14	0.24				
PAVEROADOUT									2.7	4.7	0.55	0.94	0.13	0.23				
MPUPROAD									4.6	31	1.2	8.0	0.12	0.80				
WPUPROAD									18	42	4.7	11	0.47	1.1				
PAVEROAD2									1.5	2.5	0.29	0.50	0.072	0.12				
NPUPROAD									15	25	3.7	6.4	0.37	0.64				
Engines/Generators																		
EG1	2.8	5.3	2.5	4.8	0.16	0.30	2.8	5.3	0.10	0.19	0.10	0.19	0.10	0.19				
G1	19	35	4.2	8.0	0.28	0.53	0.50	0.95	0.54	1.0	0.54	1.0	0.54	1.0				
G2	19	35	4.2	8.0	0.28	0.53	0.50	0.95	0.54	1.0	0.54	1.0	0.54	1.0				
G3	10	14	12	17	0.20	0.28	1.5	2.0	0.58	0.81	0.58	0.81	0.58	0.81				
Totals	**50**	**90**	**23**	**38**	**0.92**	**1.6**	**5.3**	**9.3**	**160**	**251**	**64**	**91**	**11**	**16**				

[1] **Condensable Particulate Matter:** Include condensable particulate matter emissions for PM10 and PM2.5 if the source is a combustion source. Do not include condensable particulate matter for TSP unless TSP is set equal to PM10 and PM2.5.

Table 2-F: Additional Emissions during Startup, Shutdown, and Routine Maintenance (SSM)

■ This table is intentionally left blank since all emissions at this facility due to routine or predictable startup, shutdown, or scehduled maintenance are no higher than those listed in Table 2-E and a malfunction emission limit is not already permitted or requested. If you are required to report GHG emissions as described in Section 6a, include any GHG emissions during Startup, Shutdown, and/or Scheduled Maintenance (SSM) in Table 2-P. Provide an explanations of SSM emissions in Section 6 and 6a.

All applications for facilities that have emissions during routine our predictable startup, shutdown or scheduled maintenance (SSM)[1], including NOI applications, must include in this table the Maximum Emissions during routine or predictable startup, shutdown and scheduled maintenance (20.2.7 NMAC, 20.2.72.203.A.3 NMAC, 20.2.73.200.D.2 NMAC). In Section 6 and 6a, provide emissions calculations for all SSM emissions reported in this table. Refer to "Guidance for Submittal of Startup, Shutdown, Maintenance Emissions in Permit Applications (https://www.env.nm.gov/aqb/permit/aqb_pol.html) for more detailed instructions. Numbers shall be expressed to at least 2 decimal points (e.g. 0.41, 1.41, or 1.41E-4).

Unit No.	NOx		CO		VOC		SOx		TSP[2]		PM10[2]		PM2.5[2]		H_2S		Lead	
	lb/hr	ton/yr	lb/hr	ton/yr	lb/hr	ton/yr	lb/hr	ton/yr	lb/hr	ton/yr	lb/hr	ton/yr	lb/hr	ton/yr	lb/hr	ton/yr	lb/hr	ton/yr
N/A																		
Totals																		

[1] **For instance**, if the short term steady-state Table 2-E emissions are 5 lb/hr and the SSM rate is 12 lb/hr, enter 7 lb/hr in this table. If the annual steady-state Table 2-E emissions are 21.9 TPY, and the number of scheduled SSM events result in annual emissions of 31.9 TPY, enter 10.0 TPY in the table below.

[1] **Condensable Particulate Matter:** Include condensable particulate matter emissions for PM10 and PM2.5 if the source is a combustion source. Do not include condensable particulate matter for TSP unless TSP is set equal to PM10 and PM2.5.

Table 2-G: Stack Exit and Fugitive Emission Rates for Special Stacks

■ I have elected to leave this table blank because this facility does not have any stacks/vents that split emissions from a single source or combine emissions from more than one source listed in table 2-A. Additionally, the emission rates of all stacks match the Requested allowable emission rates stated in Table 2-E.

Use this table to list stack emissions (requested allowable) from split and combined stacks. List Toxic Air Pollutants (TAPs) and Hazardous Air Pollutants (HAPs) in Table 2-I. List all fugitives that are associated with the normal, routine, and non-emergency operation of the facility. Unit and stack numbering must correspond throughout the application package. Refer to Table 2-E for instructions on use of the "-" symbol and on significant figures.

Stack No.	Serving Unit Number(s) from Table 2-A	NOx		CO		VOC		SOx		TSP		PM10		PM2.5		☐ H_2S or ☐	
		lb/hr	ton/yr	lb/hr	ton/yr	lb/hr	ton/yr	lb/hr	ton/yr	lb/hr	ton/yr	lb/hr	ton/yr	lb/hr	ton/yr	lb/hr	ton/yr
N/A																	
Totals:																	

Table 2-H: Stack Exit Conditions

Unit and stack numbering must correspond throughout the application package. Include the stack exit conditions for each unit that emits from a stack, including blowdown venting parameters and tank emissions. If the facility has multiple operating scenarios, complete a separate Table 2-H for each scenario and, for each, type scenario name here:

Stack Number	Serving Unit Number(s) from Table 2-A	Orientation (H-Horizontal V=Vertical)	Rain Caps (Yes or No)	Height Above Ground (ft)	Temp. (F)	Flow Rate		Moisture by Volume (%)	Velocity (ft/sec)	Inside Diameter or L x W (ft)
						(acfs)	(dscfs)			
1	EG1	V	No	10	800	2344	***	0	200	0.50 ft
2	G1	V	No	13	800	4180	***	0	200	0.67 ft
3	G2	V	No	13	800	4180	***	0	200	0.67 ft
4	G3	H	No	10	800	1637	***	0	200	0.42 ft

Table 2-I: Stack Exit and Fugitive Emission Rates for HAPs and TAPs

In the table below, report the Potential to Emit for each HAP from each regulated emission unit listed in Table 2-A, only if the entire facility emits the HAP at a rate greater than or equal to one (1) ton per year For each such emission unit, HAPs shall be reported to the nearest 0.1 tpy. Each facility-wide Individual HAP total and the facility-wide Total HAPs shall be the sum of all HAP sources calculated to the nearest 0.1 ton per year. Per 20.2.72.403.A.1 NMAC, facilities not exempt [see 20.2.72.402.C NMAC] from TAP permitting shall report each TAP that has an uncontrolled emission rate in excess of its pounds per hour screening level specified in 20.2.72.502 NMAC. TAPs shall be reported using one more significant figure than the number of significant figures shown in the pound per hour threshold corresponding to the substance. Use the HAP nomenclature as it appears in Section 112 (b) of the 1990 CAAA and the TAP nomenclature as it listed in 20.2.72.502 NMAC. Include tank-flashing emissions estimates of HAPs in this table. For each HAP or TAP listed, fill all cells in this table with the emission numbers or a "-" symbol. A "-" symbol indicates that emissions of this pollutant are not expected or the pollutant is emitted in a quantity less than the threshold amounts described above.

Stack No.	Unit No.(s)	Total HAPs		Provide Pollutant Name Here ☐ HAP or ☐TAP		Provide Pollutant Name Here ☐ HAP or ☐TAP		Provide Pollutant Name Here ☐ HAP or ☐TAP		Provide Pollutant Name Here ☐ HAP or ☐TAP		Provide Pollutant Name Here ☐ HAP or ☐TAP		Provide Pollutant Name Here ☐ HAP or ☐TAP		Provide Pollutant Name Here ☐ HAP or ☐TAP		Provide Pollutant Name Here HAP or ☐T	
		lb/hr	ton/yr	lb/hr	ton/yr	lb/hr	ton/yr	lb/hr	ton/yr	lb/hr	ton/yr	lb/hr	ton/yr	lb/hr	ton/yr	lb/hr	ton/yr	lb/hr	ton/yr
1	EG1	0.020	0.0029																
2	G1	0.036	0.0052																
3	G2	0.036	0.0052																
4	G3	0.025	0.0027																
Totals:		0.12	0.016																

Table 2-J: Fuel

Specify fuel characteristics and usage. Unit and stack numbering must correspond throughout the application package.

Unit No.	Fuel Type (No. 2 Diesel, Natural Gas, Coal, …)	Specify Units				
		Lower Heating Value	Hourly Usage	Annual Usage	% Sulfur	% Ash
EG1	No. 2 Diesel	128,000 Btu/Gallon	22 gallons	83,600 gallons	0.05	0
G1	No. 2 Diesel	128,000 Btu/Gallon	40 gallons	152,000 gallons	0.05	0
G2	No. 2 Diesel	128,000 Btu/Gallon	40 gallons	152,000 gallons	0.05	0
G3	No. 2 Diesel	128,000 Btu/Gallon	28.3 gallons	79,240 gallons	0.05	0

Table 2-K: Liquid Data for Tanks Listed in Table 2-L

For each tank, list the liquid(s) to be stored in each tank. If it is expected that a tank may store a variety of hydrocarbon liquids, enter "mixed hydrocarbons" in the Composition column for that tank and enter the corresponding data of the most volatile liquid to be stored in the tank. If tank is to be used for storage of different materials, list all the materials in the "All Calculations" attachment, run the newest version of TANKS on each, and use the material with the highest emission rate to determine maximum uncontrolled and requested allowable emissions rate. The permit will specify the most volatile category of liquids that may be stored in each tank. Include appropriate tank-flashing modeling input data. Use additional sheets if necessary. Unit and stack numbering must correspond throughout the application package.

Tank No.	SCC Code	Material Name	Composition	Liquid Density (lb/gal)	Vapor Molecular Weight (lb/lb*mol)	Average Storage Conditions		Max Storage Conditions	
						Temperature (°F)	True Vapor Pressure (psia)	Temperature (°F)	True Vapor Pressure (psia)

Table 2-L: Tank Data

Include appropriate tank-flashing modeling input data. Use an addendum to this table for unlisted data categories. Unit and stack numbering must correspond throughout the application package. Use additional sheets if necessary. See reference Table 2-L2. Note: 1.00 bbl = 10.159 M3 = 42.0 gal

Tank No.	Date Installed	Materials Stored	Seal Type (refer to Table 2-LR below)	Roof Type (refer to Table 2-LR below)	Capacity		Diameter (M)	Vapor Space (M)	Color (from Table VI-C)		Paint Condition (from Table VI-C)	Annual Throughput (gal/yr)	Turn-overs (per year)
					(bbl)	(M^3)			Roof	Shell			

Table 2-L2: Liquid Storage Tank Data Codes Reference Table

Roof Type	Seal Type, Welded Tank Seal Type		Seal Type, Riveted Tank Seal Type		Roof, Shell Color	Paint Condition
FX: Fixed Roof	**Mechanical Shoe Seal**	**Liquid-mounted resilient seal**	**Vapor-mounted resilient seal**	**Seal Type**	**WH**: White	Good
IF: Internal Floating Roof	**A**: Primary only	**A**: Primary only	**A**: Primary only	**A**: Mechanical shoe, primary only	**AS**: Aluminum (specular)	Poor
EF: External Floating Roof	**B**: Shoe-mounted secondary	**B**: Weather shield	**B**: Weather shield	**B**: Shoe-mounted secondary	**AD**: Aluminum (diffuse)	
P: Pressure	**C**: Rim-mounted secondary	**C**: Rim-mounted secondary	**C**: Rim-mounted secondary	**C**: Rim-mounted secondary	**LG**: Light Gray	
					MG: Medium Gray	
					BL: Black	
					OT: Other (specify)	

Note: 1.00 bbl = 0.159 M^3 = 42.0 gal

Table 2-M: Materials Processed and Produced (Use additional sheets as necessary.)

Material Processed				Material Produced			
Description	**Chemical Composition**	**Phase (Gas, Liquid, or Solid)**	**Quantity (specify units)**	**Description**	**Chemical Composition**	**Phase**	**Quantity (specify units)**
Main Aggregate Plant	Aggregate	Solid	3,504,000 tons	Main Aggregate Plant	Aggregate	Solid	3,504,000 tons
New Aggregate Plant	Aggregate	Solid	2,628,000 tons	New Aggregate Plant	Aggregate	Solid	2,628,000 tons
Aggregate Wash Plant	Aggregate	Solid	2,365,200 tons	Aggregate Wash Plant	Aggregate	Solid	2,365,200 tons
Aggregate Crushing Plant	Aggregate	Solid	1,374,000 tons	Aggregate Crushing Plant	Aggregate	Solid	1,374,000 tons

Table 2-N: CEM Equipment

Enter Continuous Emissions Measurement (CEM) Data in this table. If CEM data will be used as part of a federally enforceable permit condition, or used to satisfy the requirements of a state or federal regulation, include a copy of the CEM's manufacturer specification sheet in the Information Used to Determine Emissions attachment. Unit and stack numbering must correspond throughout the application package. Use additional sheets if necessary.

Stack No.	Pollutant(s)	Manufacturer	Model No.	Serial No.	Sample Frequency	Averaging Time	Range	Sensitivity	Accuracy
N/A									

Table 2-O: Parametric Emissions Measurement Equipment

Unit and stack numbering must correspond throughout the application package. Use additional sheets if necessary.

Unit No.	Parameter/Pollutant Measured	Location of Measurement	Unit of Measure	Acceptable Range	Frequency of Maintenance	Nature of Maintenance	Method of Recording	Averaging Time
N/A								

Table 2-P: Greenhouse Gas Emissions

Applications submitted under 20.2.70, 20.2.72, & 20.2.74 NMAC are required to complete this Table. Power plants, Title V major sources, and PSD major sources must report and calculate all GHG emissions for each unit. Applicants must report potential emission rates in short tons per year (see Section 6.a for assistance). Include GHG emissions during Startup, Shutdown, and Scheduled Maintenance in this table. For minor source facilities that are not power plants, are not Title V, or are not PSD, there are three options for reporting GHGs 1) report GHGs for each individual piece of equipment; 2) report all GHGs from a group of unit types, for example report all combustion source GHGs as a single unit and all venting GHG as a second separate unit; OR 3) check the following box ☐ By ch

		CO_2 ton/yr	N_2O ton/yr	CH_4 ton/yr	SF_6 ton/yr	PFC/HFC ton/yr[2]									Total GHG Mass Basis ton/yr[4]	Total CO_2e ton/yr[5]
Unit No.	**GWPs [1]**	**1**	**298**	**25**	**22,800**	**footnote 3**										
1	**mass GHG**	882													882	882
	CO_2e	882													882	882
2	**mass GHG**	1580													1580	1580
	CO_2e	1580													1580	1580
3	**mass GHG**	1580													1580	1580
	CO_2e	1580													1580	1580
4	**mass GHG**	832													832	832
	CO_2e	832													832	832
	mass GHG															
	CO_2e															
	mass GHG															
	CO_2e															
	mass GHG															
	CO_2e															
	mass GHG															
	CO_2e															
	mass GHG															
	CO_2e															
	mass GHG															
	CO_2e															
	mass GHG															
	CO_2e															
	mass GHG															
	CO_2e															
	mass GHG															
	CO_2e															
Total	**mass GHG**														4874	4874
	CO_2e														4874	4874

[1] **GWP** (Global Warming Potential): Applicants must use the most current GWPs codified in Table A-1 of 40 CFR part 98. GWPs are subject to change, therefore, applicants need to check 40 CFR 98 to confirm GWP values.

[2] For **HFCs** or **PFCs** describe the specific HFC or PFC compound and use a separate column for each individual compound.

[3] For each new compound, enter the appropriate GWP for each HFC or PFC compound from Table A-1 in 40 CFR 98.

[4] Green house gas emissions on a **mass basis** is the ton per year green house gas emission before adjustment with its GWP.

[5] **CO_2e** means Carbon Dioxide Equivalent and is calculated by multiplying the TPY mass emissions of the green house gas by its GWP.

Section 3

Application Summary

The **Application Summary** shall include a brief description of the facility and its process, the type of permit application, the applicable regulation (i.e. 20.2.72.200.A.X, or 20.2.73 NMAC) under which the application is being submitted, and any air quality permit numbers associated with this site. If this facility is to be collocated with another facility, provide details of the other facility including permit number(s). In case of a revision or modification to a facility, provide the lowest level regulatory citation (i.e. 20.2.72.219.B.1.d NMAC) under which the revision or modification is being requested. Also describe the proposed changes from the original permit, how the proposed modification will affect the facility's operations and emissions, de-bottlenecking impacts, and changes to the facility's major/minor status (both PSD & Title V).

Routine or predictable emissions during Startup, Shutdown, and Maintenance (SSM): Provide an overview of how SSM emissions are accounted for in this application. Refer to "Guidance for Submittal of Startup, Shutdown, Maintenance Emissions in Permit Applications (http://www.env.nm.gov/aqb/permit/app_form.html) for more detailed instructions on SSM emissions.

Mesa Verde Enterprises, Inc. is applying for a 20.2.72 NMAC permit revision to Air Quality Permit 3295-M1 a 600 ton per hour (TPH) crushing, screening and aggregate wash plant operating within county of Otero, state of New Mexico. Since the modification of the facility is significant, the revision of Permit 3295-M1 falls under regulation 20.2.72.219.D NMAC.

Mesa Verde has retained Class One Technical Services (CTS) to assist with the permit application. The plant will be identified as La Luz Aggregate Plant and is located at 107 Alamo Street, La Luz, NM. Presently, the facility consists of a 600 TPH main aggregate crushing and screening plant and a 600 TPH aggregate wash plant. The proposed changes in equipment and emission rates will not change the status of this facility as a minor source for either Title V or PSD applicability.

Mesa Verde recently acquired the property to the west of the present site which includes an existing pit identified as the Brown pit. With this permit modification Mesa Verde is proposing the following:

1. Increase the hourly throughput for the existing main aggregate plant from 600 to 800 tph.
2. Additional equipment for the main aggregate plant including a multi-bin feeder and fourteen (14) mine conveyors operating both in the existing mine pit and at the existing main aggregate plant.
3. Additional equipment for the wash plant including a screw conveyor, two log washers, wet screen with conveyors, and four (4) additional conveyors.
4. A new 300 tph crusher plant for operation in the pit, consisting of a feeder, crusher with under conveyors, screen with conveyors and three (3) mine conveyors powered by a 550 horsepower (hp) diesel-fired engine.
5. A new 540 tph aggregate processing plant to be operated in the newly acquired Brown Pit property. It will extract material from either the existing pit or Brown pit. It will include a grizzly feeder/jaw crusher with under conveyors, two (2) secondary crushers with under conveyors, two (2) screens with under conveyors, a surge bin, a multi-bin feeder with under conveyor, fourteen (14) mine conveyors operating both in the mine pit and at the plant, and powered by a 770 horsepower (hp) diesel-fired generator.
6. Increase operating hours to daylight hours, seven days per week, for all processing equipment. Truck traffic round trips will equal the amount of material processed daily or approximately 34.8 trips per hour from the main plant and 23.9 trips per hour from the new 540 tph aggregate plant.

For the facility, the proposed operating time for the La Luz Aggregate Plant will be daylight hours (see Table 3-2), 7 days per week, and 4380 hours per year. The hourly throughput for each plant is listed in the following table.

TABLE 3-1: Material Throughputs for Each Plant

Plant	Tons Per Hour
Main Plant	800
Wash Plant	600
New Aggregate Plant	540
Crushing Plant	300

TABLE 3-2: Modeled Hours of Operation (MST)

	Jan	Feb	Mar	Apr	May	Jun	Jul	Aug	Sep	Oct	Nov	Dec
12:00 AM	0	0	0	0	0	0	0	0	0	0	0	0
1:00 AM	0	0	0	0	0	0	0	0	0	0	0	0
2:00 AM	0	0	0	0	0	0	0	0	0	0	0	0
3:00 AM	0	0	0	0	0	0	0	0	0	0	0	0
4:00 AM	0	0	0	0	0	0	0	0	0	0	0	0
5:00 AM	0	0	0	1	1	1	1	1	0.5	0	0	0
6:00 AM	0	0.5	1	1	1	1	1	1	1	1	0.5	0
7:00 AM	1	1	1	1	1	1	1	1	1	1	1	1
8:00 AM	1	1	1	1	1	1	1	1	1	1	1	1
9:00 AM	1	1	1	1	1	1	1	1	1	1	1	1
10:00 AM	1	1	1	1	1	1	1	1	1	1	1	1
11:00 AM	1	1	1	1	1	1	1	1	1	1	1	1
12:00 PM	1	1	1	1	1	1	1	1	1	1	1	1
1:00 PM	1	1	1	1	1	1	1	1	1	1	1	1
2:00 PM	1	1	1	1	1	1	1	1	1	1	1	1
3:00 PM	1	1	1	1	1	1	1	1	1	1	1	1
4:00 PM	1	1	1	1	1	1	1	1	1	1	1	1
5:00 PM	0.5	1	1	1	1	1	1	1	1	1	0	0
6:00 PM	0	0	0	1	1	1	1	1	0.5	0	0	0
7:00 PM	0	0	0	0	0	0.5	0.5	0	0	0	0	0
8:00 PM	0	0	0	0	0	0	0	0	0	0	0	0
9:00 PM	0	0	0	0	0	0	0	0	0	0	0	0
10:00 PM	0	0	0	0	0	0	0	0	0	0	0	0
11:00 PM	0	0	0	0	0	0	0	0	0	0	0	0
Total	10.5	11.5	12	14	14	14.5	14.5	14	13	12	10.5	10

Startup, Shutdown, Maintenance (SSM) Emission Rates

Startup, Shutdown, and Maintenance (SSM) emissions are not expected under normal or routine SSM operating conditions. All control equipment will be functioning prior to material processing.

Section 4

Process Flow Sheet

A **process flow sheet** and/or block diagram indicating the individual equipment, all emission points and types of control applied to those points. The unit numbering system should be consistent throughout this application.

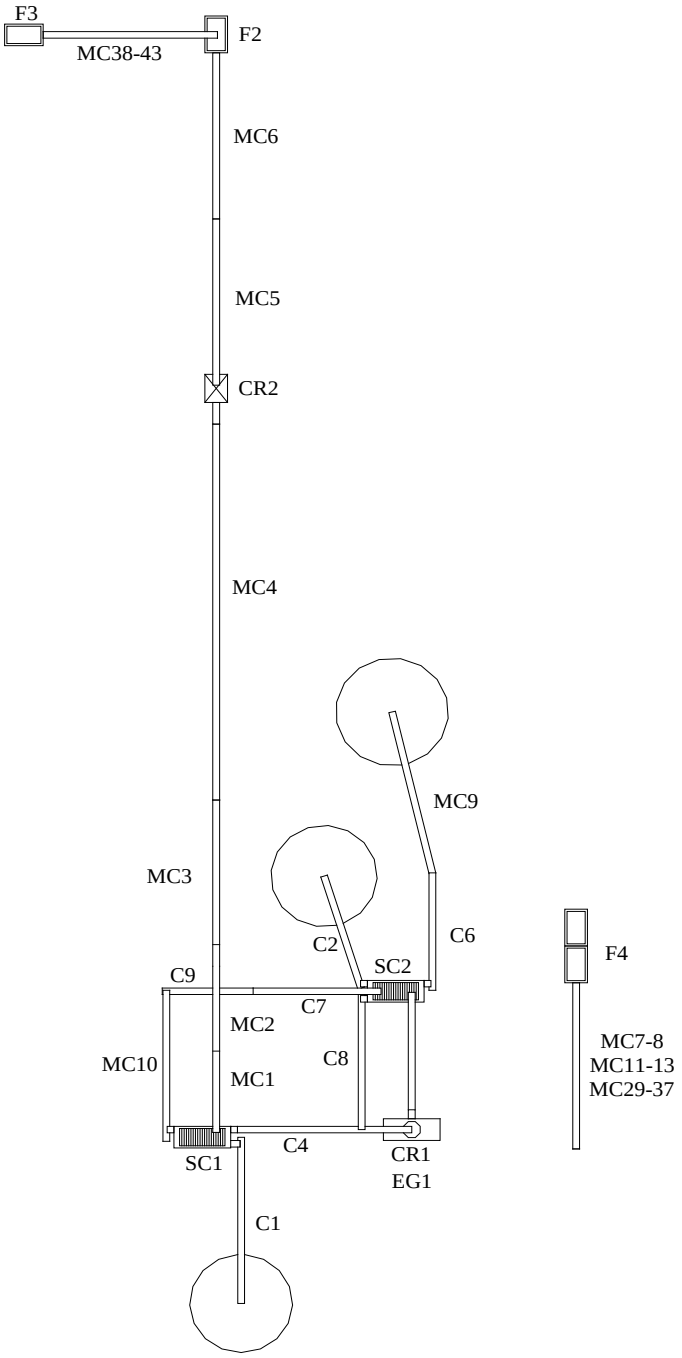

FIGURE 4-1: Mesa Verde La Luz Main Aggregate Plant – Existing Plant Layout

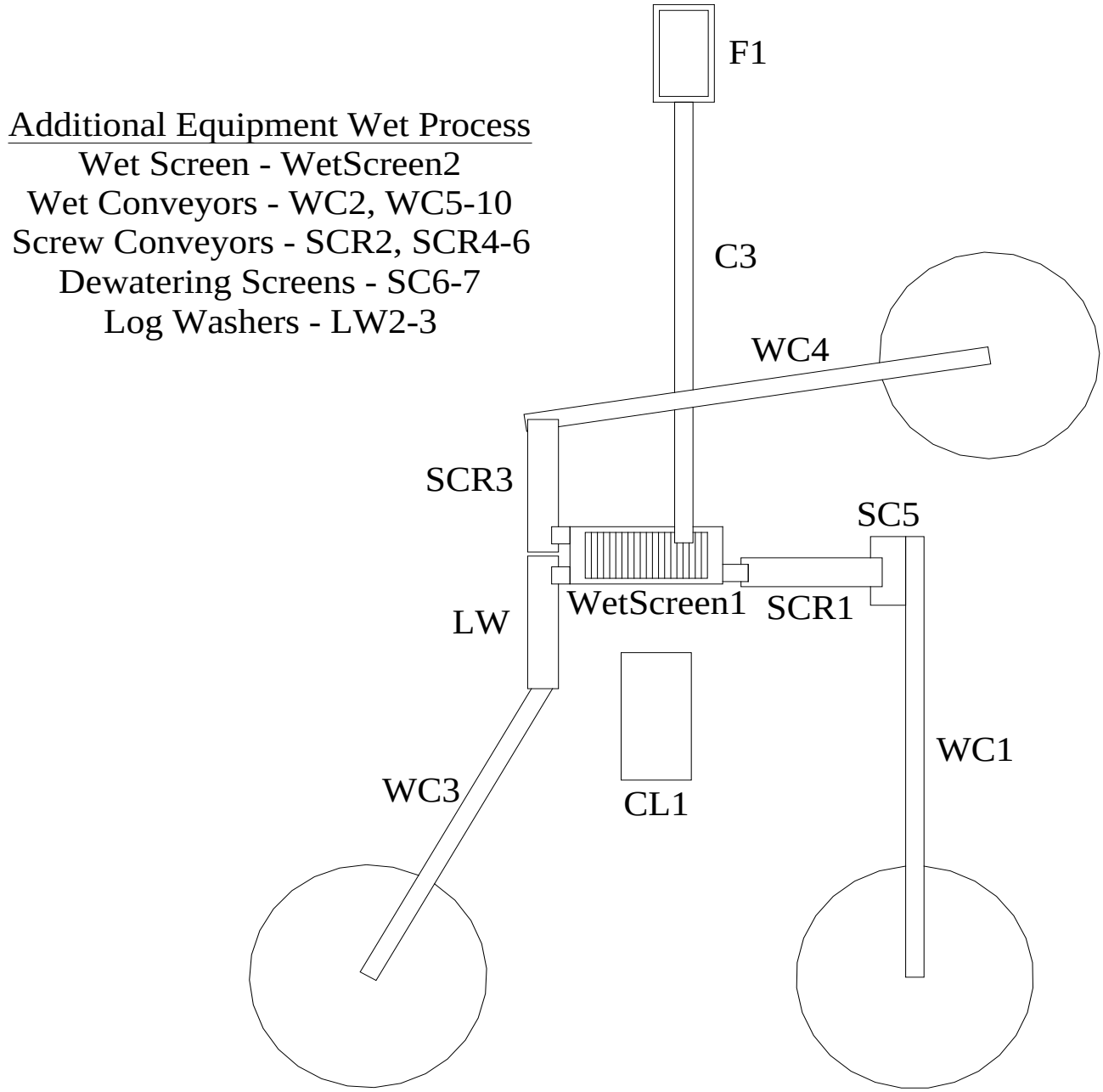

FIGURE 4-2: Mesa Verde La Luz Aggregate Plant – Wash Plant Layout

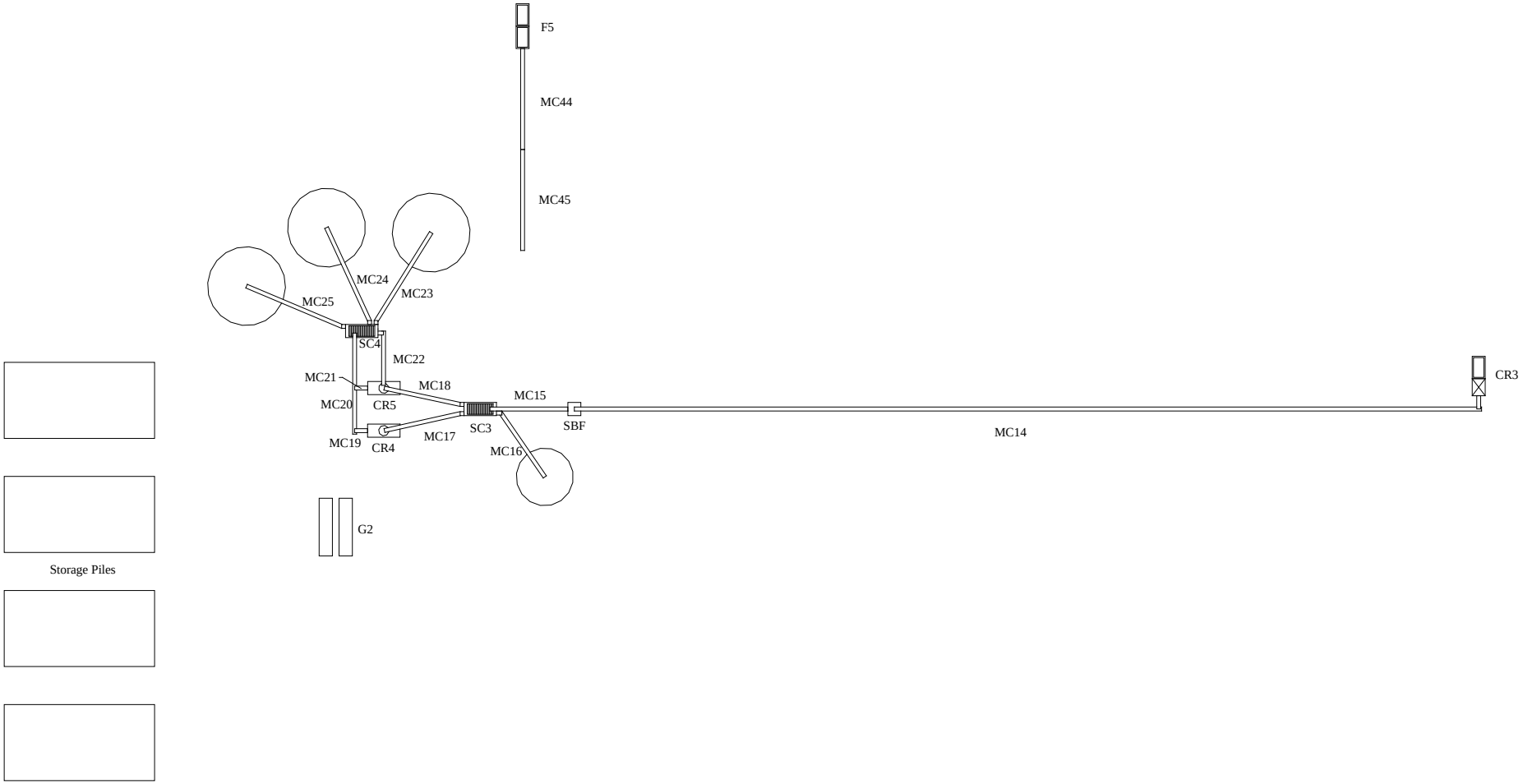

FIGURE 4-3: Proposed Mesa Verde La Luz Aggregate Plant – New 540 TPH Aggregate Plant Layout

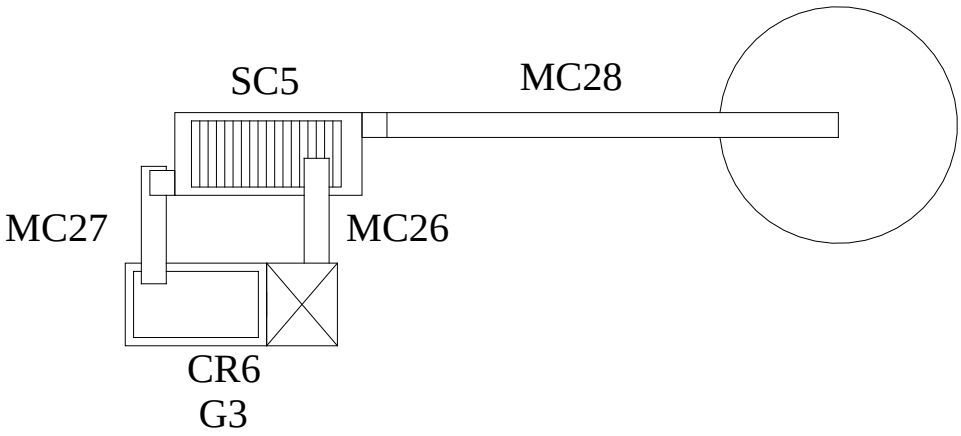

FIGURE 4-3: Proposed Mesa Verde La Luz Aggregate Plant – New 300 TPH Crushing Plant Layout

Section 5

Plot Plan Drawn To Scale

A **plot plan drawn to scale** showing emissions points, roads, structures, tanks, and fences of property owned, leased, or under direct control of the applicant. This plot plan must clearly designate the restricted area as defined in UA1, Section 1-D.12. The unit numbering system should be consistent throughout this application.

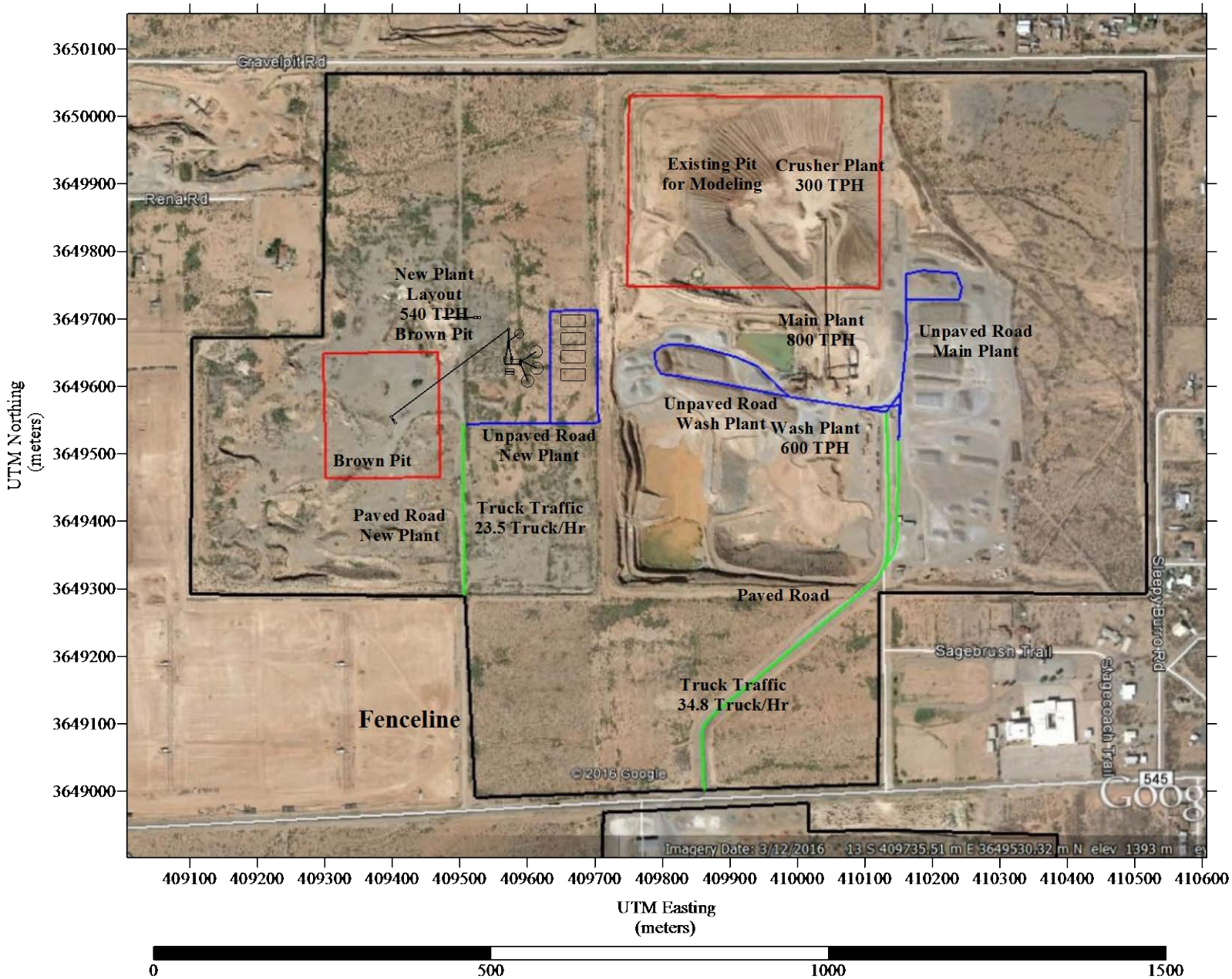

FIGURE 5-1: Proposed Mesa Verde La Luz Aggregate Plant Site – New Plant Layout Initial

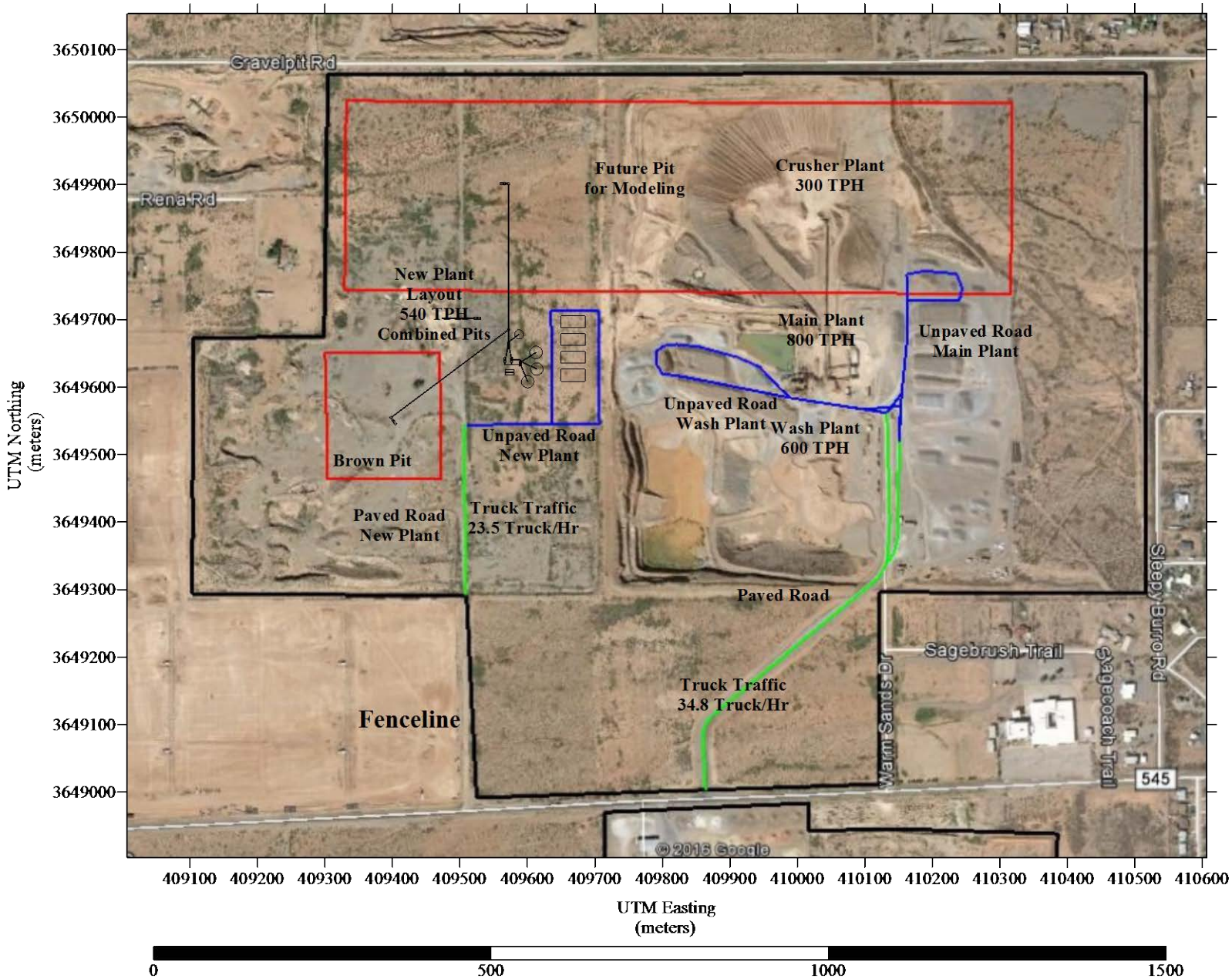

FIGURE 5-2: Proposed Mesa Verde La Luz Aggregate Plant Site – Plant Final Full Layout

Section 6

All Calculations

Show all calculations used to determine both the hourly and annual controlled and uncontrolled emission rates. All calculations shall be performed keeping a minimum of three significant figures. Document the source of each emission factor used (if an emission rate is carried forward and not revised, then a statement to that effect is required). If identical units are being permitted and will be subject to the same operating conditions, submit calculations for only one unit and a note specifying what other units to which the calculations apply. All formulas and calculations used to calculate emissions must be submitted. The "Calculations" tab in the UA2 has been provided to allow calculations to be linked to the emissions tables. Add additional "Calc" tabs as needed. If the UA2 or other spread sheets are used, all calculation spread sheet(s) shall be submitted electronically in Microsoft Excel compatible format so that formulas and input values can be checked. Format all spread sheets and calculations such that the reviewer can follow the logic and verify the input values. Define all variables. If calculation spread sheets are not used, provide the original formulas with defined variables. Additionally, provide subsequent formulas showing the input values for each variable in the formula. All calculations, including those calculations are imbedded in the Calc tab of the UA2 portion of the application, the printed Calc tab(s), should be submitted under this section.

Tank Flashing Calculations: The information provided to the AQB shall include a discussion of the method used to estimate tank-flashing emissions, relative thresholds (i.e., NOI, permit, or major source (NSPS, PSD or Title V)), accuracy of the model, the input and output from simulation models and software, all calculations, documentation of any assumptions used, descriptions of sampling methods and conditions, copies of any lab sample analysis. If Hysis is used, all relevant input parameters shall be reported, including separator pressure, gas throughput, and all other relevant parameters necessary for flashing calculation.

SSM Calculations: It is the applicant's responsibility to provide an estimate of SSM emissions or to provide justification for not doing so. In this Section, provide emissions calculations for Startup, Shutdown, and Routine Maintenance (SSM) emissions listed in the Section 2 SSM and/or Section 22 GHG Tables and the rational for why the others are reported as zero (or left blank in the SSM/GHG Tables). Refer to "Guidance for Submittal of Startup, Shutdown, Maintenance Emissions in Permit Applications (http://www.env.nm.gov/aqb/permit/app_form.html) for more detailed instructions on calculating SSM emissions. If SSM emissions are greater than those reported in the Section 2, Requested Allowables Table, modeling may be required to ensure compliance with the standards whether the application is NSR or Title V. Refer to the Modeling Section of this application for more guidance on modeling requirements.

Glycol Dehydrator Calculations: The information provided to the AQB shall include the manufacturer's maximum design recirculation rate for the glycol pump. If GRI-Glycalc is used, the full input summary report shall be included as well as a copy of the gas analysis that was used.

Road Calculations: Calculate fugitive particulate emissions and enter haul road fugitives in Tables 2-A, 2-D and 2-E for:

1. If you transport raw material, process material and/or product into or out of or within the facility and have PER emissions greater than 0.5 tpy.
2. If you transport raw material, process material and/or product into or out of the facility more frequently than one round trip per day.

Significant Figures:

A. All emissions standards are deemed to have at least two significant figures, but not more than three significant figures.

B. At least 5 significant figures shall be retained in all intermediate calculations.

C. In calculating emissions to determine compliance with an emission standard, the following rounding off procedures shall be used:

(1) If the first digit to be discarded is less than the number 5, the last digit retained shall not be changed;

(2) If the first digit discarded is greater than the number 5, or if it is the number 5 followed by at least one digit other than the number zero, the last figure retained shall be increased by one unit; **and**

(3) If the first digit discarded is exactly the number 5, followed only by zeros, the last digit retained shall be rounded upward if it is an odd number, but no adjustment shall be made if it is an even number.

(4) The final result of the calculation shall be expressed in the units of the standard.

Control Devices: In accordance with 20.2.72.203.A(3) and (8) NMAC, 20.2.70.300.D(5)(b) and (e) NMAC, and 20.2.73.200.B(7) NMAC, the permittee shall report all control devices and list each pollutant controlled by the control device

regardless if the applicant takes credit for the reduction in emissions. The applicant can indicate in this section of the application if they chose to not take credit for the reduction in emission rates. For notices of intent submitted under 20.2.73 NMAC, only uncontrolled emission rates can be considered to determine applicability unless the state or federal Acts require the control. This information is necessary to determine if federally enforceable conditions are necessary for the control device, and/or if the control device produces its own regulated pollutants or increases emission rates of other pollutants.

Pre-Control Particulate Emission Rates

Material Handling ($PM_{2.5}$, PM_{10}, and TSP)

To estimate material handling pre-control particulate emissions rates for crushing, screening, and conveyor transfer operations, emission factors were obtained from EPA's Compilation of Air Pollutant Emission Factors, Volume I: Stationary Point and Area Sources, Aug. 2004, Section 11.19.2, Table 11.19.2-2. To determine missing $PM_{2.5}$ emission factors the ratio of 0.35/0.053 from $PM_{10}/PM_{2.5}$ *k* factors found in AP-42 Section 13.2.4 (11/2006) were used.

To estimate material handling pre-control particulate emission rates for aggregate handling operations (mining/aggregate piles/ loading feed bins), an emission equation was obtained from EPA's Compilation of Air Pollutant Emission Factors, Volume I: Stationary Point and Area Sources, Fifth Edition, Section 13.2.4 (11/2004), where the k (TSP = 0.74, PM_{10} = 0.35, $PM_{2.5}$ = 0.053), wind speed for determining the maximum hourly emission rate is the NMED default of 11 MPH and for determining annual emission rate is based on the average wind speed for Alamogordo for the years of 1996 through 2006 of 6.0 mph, and the NMED default moisture content of 2 percent.

Maximum hourly production for each plant is as follows:

Material Throughputs for Each Plant

Plant	Tons Per Hour
Main Plant	800
Wash Plant	600
New Aggregate Plant	540
Crushing Plant	300

Uncontrolled annual emissions for tons per year (tpy) were calculated assuming operation for 4380 hours per year. This limit is based on the natural limitation of daylight hours for the safety of Mesa Verde personnel.

Aggregate Material Handling – Mining, Storage Piles, and Feed Bin Loading Emission Equation:
Maximum Hour Emission Factor

E (lbs/ton) = k x 0.0032 x $(U/5)^{1.3}$ / $(M/2)^{1.4}$
E_{TSP} (lbs/ton) = 0.74 x 0.0032 x $(11/5)^{1.3}$ / $(2/2)^{1.4}$
E_{PM10} (lbs/ton) = 0.35 x 0.0032 x $(11/5)^{1.3}$ / $(2/2)^{1.4}$
$E_{PM2.5}$ (lbs/ton) = 0.053 x 0.0032 x $(11/5)^{1.3}$ / $(2/2)^{1.4}$
E_{TSP} (lbs/ton) = 0.00660 lbs/ton;
E_{PM10} (lbs/ton) = 0.00312 lbs/ton
$E_{PM2.5}$ (lbs/ton) = 0.00047 lbs/ton

Annual Emission Factor

E (lbs/ton) = k x 0.0032 x $(U/5)^{1.3}$ / $(M/2)^{1.4}$

E_{TSP} (lbs/ton) = 0.74 x 0.0032 x $(6/5)^{1.3}$ / $(2/2)^{1.4}$

E_{PM10} (lbs/ton) = 0.35 x 0.0032 x $(6/5)^{1.3}$ / $(2/2)^{1.4}$

$E_{PM2.5}$ (lbs/ton) = 0.053 x 0.0032 x $(6/5)^{1.3}$ / $(2/2)^{1.4}$

E_{TSP} (lbs/ton) = 0.00300 lbs/ton;

E_{PM10} (lbs/ton) = 0.00142 lbs/ton

$E_{PM2.5}$ (lbs/ton) = 0.00021 lbs/ton

AP-42 Section 11.19.2 Table 11.19.2-2 Emission Factors:

All Bin Unloading and Conveyor Transfers = Uncontrolled Conveyor Transfer Point Emission Factor
Crushing = Uncontrolled Tertiary Crushing Emission Factor
Screening = Uncontrolled Screening Emission Factor

Material Handling Emission Factors:

Process Unit	TSP Emission Factor (lbs/ton)	PM_{10} Emission Factor (lbs/ton)	$PM_{2.5}$ Emission Factor (lbs/ton)
Uncontrolled Crushing	0.00540	0.00240	0.00036
Uncontrolled Screening	0.02500	0.00870	0.00132
Feed Bin Unloading, and Conveyor Transfers	0.00300	0.00110	0.00017
Uncontrolled Hourly Mining, Aggregate Storage Piles, Aggregate Feeder Loading	0.00660	0.00312	0.00047
Uncontrolled Annual Mining, Aggregate Storage Piles, Aggregate Feeder Loading	0.00300	0.00142	0.00021

The following equation was used to calculate the hourly emission rate for each process unit:

Emission Rate (lbs/hour) = Process Rate (tons/hour) * Emission Factor (lbs/ton)

The following equation was used to calculate the annual emission rate for each process unit:

$$\text{Emission Rate (tons/year)} = \frac{\text{Emission Rate (lbs/hour)} * \text{Operating Hour (hrs/year)}}{\text{2000 lbs/ton}}$$

Table 6-1 Pre-Controlled Regulated Process Equipment Emission Rates

Unit #	Process Unit Description	Process Rate (tph)	TSP Emission Rate (lbs/hr)	TSP Emission Rate (tons/yr)	PM_{10} Emission Rate (lbs/hr)	PM_{10} Emission Rate (tons/yr)	$PM_{2.5}$ Emission Rate (lbs/hr)	$PM_{2.5}$ Emission Rate (tons/yr)
MC6	36”by 100’ Lattice Field Conveyor	800	2.4	5.3	0.88	1.9	0.26	0.57
MC5	36”by 100’ Lattice Field Conveyor	800	2.4	5.3	0.88	1.9	0.26	0.57
CR2	Gator Jaw Crusher With Under Conveyor	800	4.3	9.5	1.9	4.2	0.36	0.78
MC4	700’ overland conveyor	800	2.4	5.3	0.88	1.9	0.26	0.57
MC3	36”by 100’ Lattice Field Conveyor	800	2.4	5.3	0.88	1.9	0.26	0.57
MC2	36”by 100’ Lattice Field Conveyor	800	2.4	5.3	0.88	1.9	0.26	0.57
MC1	36”by 100’ Lattice Field Conveyor	800	2.4	5.3	0.88	1.9	0.26	0.57
SC1	6X20' Screening Plant with under conveyors	800	20	44	7.0	15	0.47	1.0
C1	Stackable Field Conveyor	800	2.4	5.3	0.88	1.9	0.26	0.57
C4	36”X100’	800	2.4	5.3	0.88	1.9	0.26	0.57
MC10	Cristfab 30" X 60' Lattice Conveyor	800	2.4	5.3	0.88	1.9	0.26	0.57
C9	Stackable Field Conveyor	800	2.4	5.3	0.88	1.9	0.26	0.57
C7	Stackable Field Conveyor	800	2.4	5.3	0.88	1.9	0.26	0.57
CR1	Crusher 600 TPH	800	4.3	9.5	1.9	4.2	0.36	0.78
C5	Cristfab 30" X 60' Lattice Conveyor	800	2.4	5.3	0.88	1.9	0.26	0.57
SC2	7X20 Portable Screening Plant with under conveyors	800	20	44	7.0	15	0.47	1.0
C2	25”X50’ Lattice Frame Conveyor	800	2.4	5.3	0.88	1.9	0.26	0.57
C6	Yellow Belt	800	2.4	5.3	0.88	1.9	0.26	0.57

Unit #	Process Unit Description	Process Rate (tph)	TSP Emission Rate (lbs/hr)	TSP Emission Rate (tons/yr)	PM_{10} Emission Rate (lbs/hr)	PM_{10} Emission Rate (tons/yr)	$PM_{2.5}$ Emission Rate (lbs/hr)	$PM_{2.5}$ Emission Rate (tons/yr)
MC9	36 By 100 radio Stacker Conveyor	800	2.4	5.3	0.88	1.9	0.26	0.57
C8	Stackable Field Conveyor	800	2.4	5.3	0.88	1.9	0.26	0.57
C8TP	Transfer Point C8 to C4	800	2.4	5.3	0.88	1.9	0.26	0.57
STACKER	Stacker Conveyor Drop to Pile	800	5.3	5.3	2.5	2.5	0.38	0.38
MC7	36”by 100’ Lattice Field Conveyor	800	2.4	5.3	0.88	1.9	0.26	0.57
MC8	36”by 100’ Lattice Field Conveyor	800	2.4	5.3	0.88	1.9	0.26	0.57
MC11	Mine Conveyor	800	2.4	5.3	0.88	1.9	0.26	0.57
MC12	Mine Conveyor	800	2.4	5.3	0.88	1.9	0.26	0.57
MC13	Mine Conveyor	800	2.4	5.3	0.88	1.9	0.26	0.57
MC29	Mine Conveyor	800	2.4	5.3	0.88	1.9	0.26	0.57
MC30	Mine Conveyor	800	2.4	5.3	0.88	1.9	0.26	0.57
MC31	Mine Conveyor	800	2.4	5.3	0.88	1.9	0.26	0.57
MC32	Mine Conveyor	800	2.4	5.3	0.88	1.9	0.26	0.57
MC33	Mine Conveyor	800	2.4	5.3	0.88	1.9	0.26	0.57
MC34	Mine Conveyor	800	2.4	5.3	0.88	1.9	0.26	0.57
MC35	Mine Conveyor	800	2.4	5.3	0.88	1.9	0.26	0.57
MC36	Mine Conveyor	800	2.4	5.3	0.88	1.9	0.26	0.57
MC37	Mine Conveyor	800	2.4	5.3	0.88	1.9	0.26	0.57
MC38	Mine Conveyor	800	2.4	5.3	0.88	1.9	0.26	0.57
MC39	Mine Conveyor	800	2.4	5.3	0.88	1.9	0.26	0.57
MC40	Mine Conveyor	800	2.4	5.3	0.88	1.9	0.26	0.57
MC41	Mine Conveyor	800	2.4	5.3	0.88	1.9	0.26	0.57
MC42	Mine Conveyor	800	2.4	5.3	0.88	1.9	0.26	0.57
MC43	Mine Conveyor	800	2.4	5.3	0.88	1.9	0.26	0.57
CR3	Grizzly Crusher With feeder and Under conveyor - Crusher	540	2.9	6.4	1.3	2.8	0.24	0.53

Unit #	Process Unit Description	Process Rate (tph)	TSP Emission Rate (lbs/hr)	TSP Emission Rate (tons/yr)	PM_{10} Emission Rate (lbs/hr)	PM_{10} Emission Rate (tons/yr)	$PM_{2.5}$ Emission Rate (lbs/hr)	$PM_{2.5}$ Emission Rate (tons/yr)
CR3C	Grizzly Crusher With feeder and Under conveyor - Transfer Point	540	1.6	3.5	0.59	1.3	0.18	0.38
MC 14	Mine Conveyor	540	1.6	3.5	0.59	1.3	0.18	0.38
SBF	Surge Bin Feeder	540	1.6	3.5	0.59	1.3	0.18	0.38
MC 15	Mine Conveyor	540	1.6	3.5	0.59	1.3	0.18	0.38
SC 3	6 X 20 Multi Deck screen with under conveyors	540	14	30	4.7	10	0.32	0.70
MC 16	Mine Conveyor	540	1.6	3.5	0.59	1.3	0.18	0.38
MC 17	Mine Conveyor	540	1.6	3.5	0.59	1.3	0.18	0.38
MC18	Mine Conveyor	540	1.6	3.5	0.59	1.3	0.18	0.38
CR 4	Cone or VSI	540	2.9	6.4	1.3	2.8	0.24	0.53
CR 5	Cone	270	1.5	6.4	0.65	2.8	0.12	0.53
MC 19	Mine Conveyor	270	0.81	3.5	0.30	1.3	0.088	0.38
MC 20	Mine Conveyor	810	2.4	3.5	0.89	1.3	0.26	0.38
MC 21	Mine Conveyor	270	0.81	3.5	0.30	1.3	0.088	0.38
TP21	Transfer Point off MC21	270	0.81	3.5	0.30	1.3	0.088	0.38
SC 4	7 X 20 Mutil Deck screen with under conveyors	540	14	30	4.7	10	0.32	0.70
MC 22	Mine Conveyor	270	0.81	3.5	0.30	1.3	0.088	0.38
MC 23	Mine Conveyor	270	0.81	3.5	0.30	1.3	0.088	0.38
MC 24	Mine Conveyor	270	0.81	3.5	0.30	1.3	0.088	0.38
MC 25	Mine Conveyor	270	0.81	3.5	0.30	1.3	0.088	0.38
NSTACKER	Stacker Conveyor Drop to Pile	540	3.6	3.5	1.7	1.7	0.26	0.25
MC44	Mine Conveyor	540	1.6	3.5	0.59	1.3	0.18	0.38
MC45	Mine Conveyor	540	1.6	3.5	0.59	1.3	0.18	0.38
CR6	HSI Crusher with feeder & Under conveyors - Crusher	540	1.6	3.5	0.72	1.6	0.13	0.29

Unit #	Process Unit Description	Process Rate (tph)	TSP Emission Rate (lbs/hr)	TSP Emission Rate (tons/yr)	PM_{10} Emission Rate (lbs/hr)	PM_{10} Emission Rate (tons/yr)	$PM_{2.5}$ Emission Rate (lbs/hr)	$PM_{2.5}$ Emission Rate (tons/yr)
MC26	Mine Conveyor	300	0.90	2.0	0.33	0.72	0.098	0.21
SC5	5 &`16 Multideck screen with under conveyors	300	7.5	16	2.6	5.7	0.18	0.39
MC27	Mine Conveyor	300	0.90	2.0	0.33	0.72	0.098	0.21
MC28	Mine Conveyor	300	0.90	2.0	0.33	0.72	0.098	0.21
C3	Stackable Field Conveyor	600	1.8	3.9	0.66	1.4	0.20	0.43
		TOTALS	**217**	**478**	**80**	**176**	**16**	**37**

Table 6-2 Pre-Controlled Material Handling Fugitive Emission Rates

Emission Unit #	Process Unit Description	Process Rate (tph)	TSP Emission Rate (lbs/hr)	TSP Emission Rate (tons/yr)	PM_{10} Emission Rate (lbs/hr)	PM_{10} Emission Rate (tons/yr)	$PM_{2.5}$ Emission Rate (lbs/hr)	$PM_{2.5}$ Emission Rate (tons/yr)
MPRAW	Main Plant Quarry Mining	800	5.3	5.3	2.5	2.5	0.38	0.38
F2	Feeder with under conveyor.	800	5.3	5.3	2.5	2.5	0.38	0.38
FINISH	Finish Product Storage Pile	800	5.3	5.3	2.5	2.5	0.38	0.38
PRODUCT	Product Truck Loading - Finish Pile	800	5.3	5.3	2.5	2.5	0.38	0.38
F3	Loading Feeder with under conveyor	800	5.3	5.3	2.5	2.5	0.38	0.38
F4	Loading Multi Bin feeder with under conveyor	800	5.3	5.3	2.5	2.5	0.38	0.38
NPRAW	New Plant Quarry Mining	540	3.6	3.5	1.7	1.7	0.26	0.25
CR3F	Loading Grizzly Crusher With feeder and Under conveyor - Feeder	540	3.6	3.5	1.7	1.7	0.26	0.25
NFINISH	New Plant Finish Product Storage Pile	540	3.6	3.5	1.7	1.7	0.26	0.25
NPRODUCT	New Plant Product Truck Loading - Finish Pile	540	3.6	3.5	1.7	1.7	0.26	0.25
F5	Loading Multi Bin feeder with under conveyor	540	3.6	3.5	1.7	1.7	0.26	0.25
CR6F	HSI Crusher with feeder & Under conveyors - Feeder	300	2.0	2.0	0.94	0.9	0.14	0.14
F1	Loading Wet Plant Blue Feeder with under conveyor	600	4.0	3.9	1.9	1.9	0.28	0.28
WFINISH	Wet Plant Finish Product Storage Pile	600	4.0	3.9	1.9	1.9	0.28	0.28
WPRODUCT	Wet Palnt Product Truck Loading - Finish Pile	600	4.0	3.9	1.9	1.9	0.28	0.28
		TOTALS	**63**	**63**	**30**	**30**	**4.5**	**4.5**

Haul Truck Travel

Haul truck travel emissions were estimated using AP-42, Section 13.2.1 (ver.01/11) "Paved Roads" emission equation and AP-42, Section 13.2.2 (ver.11/06) "Unpaved Roads" emission equation. The haul road in and out of the two plants from Alamo Road will be paved. For road presently operating under Permit #3294-M1, any controls required in the permit are included in the pre-controlled emission rates. For new roads for the new aggregate plant no controls were included in the calculations. See Figures 4-2 and 4-3 for identification of haul roads. Table 6-3 summarizes the emission rate for each haul truck category.

Paved Roads

AP-42, Section 13.2.1 (ver.01/11) "Paved Roads"

E = k(sL)^0.91*(W)^1.02*[1-P/4N]		*Annual emissions only include p factor*		
k TSP	0.011			
k PM10	0.0022			
k PM25	0.00054			
sL	0.6	road surface silt loading (g/m2) AP-42 Table 13.2.1-2 "Ubiquitous Baseline < 500 ADT		
P = days with precipitation over 0.01 inches	80			
N = number of days in averaging period	365			
Truck weight	26.5	tons – 15 tons truck, 23 tons load		
Haul Truck VMT Paved Main Access Road In	686.7	meter/one way vehicle	0.42678	miles/vehicle
Haul Truck VMT Paved Main Access Road Out	648.6	meter/one way vehicle	0.40313	miles/vehicle
Haul Truck VMT Paved New Plant	258.0	meter/one way vehicle	0.32070	miles/vehicle
Max. Paved Main Access Road In Truck/hr	34.8	truck/hr		
Max. Paved Main Access Road Out Truck/hr	34.8	truck/hr		
Max. Paved New Plant Truck/hr	23.5	truck/hr		

	Hourly Max VMT		Annual VMT	
Haul Truck VMT Paved Main Access Road In	14.84457	miles/hr	65019.20	miles/yr
Haul Truck VMT Paved Main Access Road Out	14.02190	miles/hr	61415.91	miles/yr
Haul Truck VMT Paved New Plant	7.52939	miles/hr	32978.71	miles/yr

Reduction in emissions due to precipitation was only accounted for in the annual emission rate. Particulate emission rate per vehicle mile traveled for each particle size category is:

Hourly Emission Rate Factor
TSP = 0.19553 lbs/VMT
PM10 = 0.03911 lbs/VMT
PM2.5 = 0.00960 lbs/VMT

Annual Emission Rate Factor
TSP = 0.15268 lbs/VMT
PM10 = 0.03054 lbs/VMT
PM2.5 = 0.00750 lbs/VMT

Unpaved Roads

AP-42, Section 13.2.2 (ver.11/06) "Unpaved Roads"

$$E = k * (s/12)^a * (W/3)^b * [(365 - p)/365] * VMT$$

Where k = constant PM2.5 = 0.15
PM10 = 1.5
TSP = 4.9

s = % silt content (Table 13.2.2-1, "Sand and Gravel" 4.8%)

W = mean vehicle weight (26.5 tons – 15 tons truck, 23 tons load)

p = number of days with at least 0.01 in of precip. (80 days)

a = Constant PM2.5 = 0.9
PM10 = 0.9
TSP = 0.7

b = Constant PM2.5 = 0.45
PM10 = 0.45
TSP = 0.45

Trucks per Hour

Wash Plant Storage Piles = 26.1 truck per hour average
Main Plant Storage Piles = 8.7 truck per hour average
New Plant Storage Piles = 23.5 truck per hour average

VMT =Vehicle Miles Traveled

Wash Plant	Unpaved – 0.10456 miles per vehicle
Main Plant	Unpaved – 0.10684 miles per vehicle
New Plant	Unpaved – 0.45370 miles per vehicle

Miles Traveled

Wash Plant	Unpaved – 13.36082 miles per hour; 78027.17 miles per year
Main Plant	Unpaved – 3.34041 miles per hour; 58524.01 miles per year
New Plant	Unpaved – 10.65204 miles per hour; 46655.93 miles per year

Reduction in emissions due to precipitation was only accounted for in the annual emission rate. Particulate emission rate per vehicle mile traveled for each particle size category is:

Hourly Emission Rate Factor – 80% Control
TSP = 1.37538 lbs/VMT
PM10 = 0.35053 lbs/VMT
PM2.5 = 0.03505 lbs/VMT

Annual Emission Rate Factor – 80% Control
TSP = 1.07393 lbs/VMT
PM10 = 0.27371 lbs/VMT
PM2.5 = 0.02737 lbs/VMT

Hourly Emission Rate Factor – 0% Control – New Plant
TSP = 6.87692 lbs/VMT
PM10 = 1.75267 lbs/VMT
PM2.5 = 0.17527 lbs/VMT

Annual Emission Rate Factor – 0% Control – New Plant
TSP = 5.36965 lbs/VMT
PM10 = 1.36853 lbs/VMT
PM2.5 = 0.13685 lbs/VMT

Table 6-3: Pre-Controlled Haul Road Fugitive Dust Emission Rates

Process Unit Description	Process Rate	TSP Emission Rate (lbs/hr)	TSP Emission Rate (tons/yr)	PM_{10} Emission Rate (lbs/hr)	PM_{10} Emission Rate (tons/yr)	$PM_{2.5}$ Emission Rate (lbs/hr)	$PM_{2.5}$ Emission Rate (tons/yr)
Main Plant Haul Truck Paved In	14.84457 miles/hr; 65019.20 miles/yr	2.90	4.96	0.58	0.99	0.14	0.24
Main Plant Haul Truck Paved Out	14.02190 miles/hr; 61415.91 miles/yr	2.74	4.69	0.55	0.94	0.13	0.23
New Plant Haul Truck Paved	7.52939 miles/hr; 32978.71 miles/yr	1.47	2.52	0.29	0.50	0.072	0.12
Wash Plant Haul Truck Unpaved	13.36082 miles/hr; 78027.17 miles/yr	18.38	41.90	4.68	10.68	0.47	1.07
Main Plant Haul Truck Unpaved	3.34041 miles/hr; 58524.01 miles/yr	4.59	31.43	1.17	8.01	0.12	0.80
New Plant Haul Truck Unpaved	10.65204 miles/hr; 46655.93 miles/yr	73.25	125.26	18.67	31.92	1.87	3.19
	Total	**103**	**211**	**26**	**53**	**2.8**	**5.7**

Controlled Particulate Emission Rates

No controls or emission reductions for combustion emissions (NO_X, CO, SO_2, VOC, or PM) are proposed for the crusher engine (Unit EG1), main plant generator (Unit G1), new plant generator (Unit G2) or crushing plant generator (Unit G3) with the exception of limiting annual hours of operation.

Controlled Material Handling ($PM_{2.5}$, PM_{10}, and TSP)

No fugitive dust controls or emission reductions are proposed for the quarry mining, aggregate storage piles, or loading of the aggregate feed bins with the exception of limiting annual production rates.

Fugitive dust control for unloading the aggregate feed bins onto conveyors will be controlled, as needed, with enclosures and/or water sprays at the exit of the feed bins. Fugitive dust control for the transfer conveyors will be controlled with material moisture content and/or enclosure. It is estimated that these methods will control to an efficiency of 95.3 percent per AP42 Section 11.19.2, Table 11.19.2-2. Additional emission reductions include limiting annual production rates.

Fugitive dust control for the plant crushers will be controlled, as needed, with enclosures and/or water sprays. It is estimated that these methods will control to an efficiency of 77.8 percent for crushing operations per AP42 Section 11.19.2, Table 11.19.2-2. Additional emission reductions include limiting annual production rates.

Fugitive dust control for the plant screens will be controlled, as needed, with enclosures and/or water sprays. It is estimated that these methods will control to an efficiency of 91.2 percent for screening operations per AP42 Section 11.19.2, Table 11.19.2-2. Additional emission reductions include limiting annual production rates.

Fugitive dust control for the stacker conveyor transfer to storage piles will be controlled with material moisture content and/or enclosure. It is estimated that the additional moisture during processing will increase the moisture content from the default of 2% to the high moisture content value found in footnote b of AP-42 Table 11.19.2-2. This will control fugitive emissions to an efficiency of 60 percent. Additional emission reductions include limiting annual production rates.

To estimate material handling control particulate emissions rates for crushing, screening, pug mill and conveyor transfer operations, emission factors were obtained from EPA's Compilation of Air Pollutant Emission Factors, Volume I: Stationary Point and Area Sources, Aug. 2004, Section 11.19.2, Table 11.19.2-2.

To estimate material handling particulate emission rates for aggregate handling operations (mining/aggregate storage piles/ loading feed bins), an emission equation was obtained from EPA's Compilation of Air Pollutant Emission Factors, Volume I: Stationary Point and Area Sources, Fifth Edition, Section 13.2.4 (11/2004), where the k (TSP = 0.74, PM_{10} = 0.35, $PM_{2.5}$ = 0.053), wind speed for determining the maximum hourly emission rate is the NMED default of 11 MPH and for determining annual emission rate is based on the average wind speed for Alamogordo for the years of 1996 through 2006 of 6.0 mph, and the NMED default moisture content of 2 percent.

Maximum hourly production for each plant is as follows:

Operational Conditions

Plant	Tons Per Hour	Hour per Year
Main Plant	800	3800
Wash Plant	600	3800
New Aggregate Plant	540	3800
Crushing Plant	300	2800

<u>Mining, Aggregate Storage Piles and Feed Bin Loading Emission Equation:</u>

Maximum Hour Emission Factor

E (lbs/ton) = k x 0.0032 x $(U/5)^{1.3}$ / $(M/2)^{1.4}$

E_{TSP} (lbs/ton) = 0.74 x 0.0032 x $(11/5)^{1.3}$ / $(2/2)^{1.4}$

E_{PM10} (lbs/ton) = 0.35 x 0.0032 x $(11/5)^{1.3}$ / $(2/2)^{1.4}$

$E_{PM2.5}$ (lbs/ton) = 0.053 x 0.0032 x $(11/5)^{1.3}$ / $(2/2)^{1.4}$

E_{TSP} (lbs/ton) = 0.00660 lbs/ton;

E_{PM10} (lbs/ton) = 0.00312 lbs/ton

$E_{PM2.5}$ (lbs/ton) = 0.00047 lbs/ton

<u>Aggregate Storage Pile Loading from Stacker Conveyor Emission Equation:</u>

Maximum Hour Emission Factor

E (lbs/ton) = k x 0.0032 x $(U/5)^{1.3}$ / $(M/2)^{1.4}$

E_{TSP} (lbs/ton) = 0.74 x 0.0032 x $(11/5)^{1.3}$ / $(2.88/2)^{1.4}$

E_{PM10} (lbs/ton) = 0.35 x 0.0032 x $(11/5)^{1.3}$ / $(2.88/2)^{1.4}$

$E_{PM2.5}$ (lbs/ton) = 0.053 x 0.0032 x $(11/5)^{1.3}$ / $(2.88/2)^{1.4}$

E_{TSP} (lbs/ton) = 0.00396 lbs/ton;

E_{PM10} (lbs/ton) = 0.00187 lbs/ton

$E_{PM2.5}$ (lbs/ton) = 0.00028 lbs/ton

<u>Mining, Aggregate Storage Piles and Feed Bin Loading Emission Equation:</u>

Annual Emission Factor

E (lbs/ton) = k x 0.0032 x $(U/5)^{1.3}$ / $(M/2)^{1.4}$

E_{TSP} (lbs/ton) = 0.74 x 0.0032 x $(6/5)^{1.3}$ / $(2/2)^{1.4}$

E_{PM10} (lbs/ton) = 0.35 x 0.0032 x $(6/5)^{1.3}$ / $(2/2)^{1.4}$

$E_{PM2.5}$ (lbs/ton) = 0.053 x 0.0032 x $(6/5)^{1.3}$ / $(2/2)^{1.4}$

E_{TSP} (lbs/ton) = 0.00300 lbs/ton;

E_{PM10} (lbs/ton) = 0.00142 lbs/ton

$E_{PM2.5}$ (lbs/ton) = 0.00021 lbs/ton

<u>Aggregate Storage Pile Loading from Stacker Conveyor Emission Equation:</u>

Annual Emission Factor

E (lbs/ton) = k x 0.0032 x $(U/5)^{1.3}$ / $(M/2)^{1.4}$

E_{TSP} (lbs/ton) = 0.74 x 0.0032 x $(6/5)^{1.3}$ / $(2.88/2)^{1.4}$

E_{PM10} (lbs/ton) = 0.35 x 0.0032 x $(6/5)^{1.3}$ / $(2.88/2)^{1.4}$

$E_{PM2.5}$ (lbs/ton) = 0.053 x 0.0032 x $(6/5)^{1.3}$ / $(2.88/2)^{1.4}$

E_{TSP} (lbs/ton) = 0.00180 lbs/ton;

E_{PM10} (lbs/ton) = 0.00085 lbs/ton

$E_{PM2.5}$ (lbs/ton) = 0.00013 lbs/ton

<u>AP-42 Emission Factors:</u>

Feed Bin Unloading = Controlled Conveyor Transfer Point Emission Factor
Crusher = Controlled Tertiary Crusher Emission Factor
Screen = Controlled Screening Emission Factor
Transfer Conveyor = Controlled Conveyor Transfer Point Emission Factor

Material Handling Emission Factors:

Process Unit	TSP Emission Factor (lbs/ton)	PM_{10} Emission Factor (lbs/ton)	$PM_{2.5}$ Emission Factor (lbs/ton)
Controlled Crushing	0.00120	0.00054	0.00010
Controlled Screening	0.00220	0.00074	0.00005
Controlled Feeder Unloading and Conveyor Transfers	0.00014	0.00005	0.000013
Mining, Aggregate Storage Piles, Feeder Loading Maximum Hourly	0.00660	0.00312	0.00047
Mining, Aggregate Storage Piles, Feeder Loading Annual Hourly	0.00300	0.00142	0.00021
Stacker Conveyor to Pile Maximum Hourly	0.00396	0.00187	0.00028
Stacker Conveyor to Pile Annual Hourly	0.00180	0.000885	0.00013

The following equation was used to calculate the hourly emission rate for each process unit:

Emission Rate (lbs/hour) = Process Rate (tons/hour) * Emission Factor (lbs/ton)

The following equation was used to calculate the annual emission rate for each process unit:

$$\text{Emission Rate (tons/year)} = \frac{\text{Hourly Emission Rate (lbs/hour)} * \text{Operating Hour (hrs/year)}}{\text{2000 lbs/ton}}$$

Table 6-4 Allowable Process Equipment Emission Rates

Unit #	Process Unit Description	Process Rate (tph)	TSP Emission Rate (lbs/hr)	TSP Emission Rate (tons/yr)	PM_{10} Emission Rate (lbs/hr)	PM_{10} Emission Rate (tons/yr)	$PM_{2.5}$ Emission Rate (lbs/hr)	$PM_{2.5}$ Emission Rate (tons/yr)
MC6	36”by 100’ Lattice Field Conveyor	800	0.11	0.25	0.037	0.081	0.010	0.023
MC5	36”by 100’ Lattice Field Conveyor	800	0.11	0.25	0.037	0.081	0.010	0.023
CR2	Gator Jaw Crusher With Under Conveyor	800	0.96	2.1	0.43	0.95	0.080	0.18
MC4	700’ overland conveyor	800	0.11	0.25	0.037	0.081	0.010	0.023
MC3	36”by 100’ Lattice Field Conveyor	800	0.11	0.25	0.037	0.081	0.010	0.023
MC2	36”by 100’ Lattice Field Conveyor	800	0.11	0.25	0.037	0.081	0.010	0.023
MC1	36”by 100’ Lattice Field Conveyor	800	0.11	0.25	0.037	0.081	0.010	0.023
SC1	6X20' Screening Plant with under conveyors	800	1.8	3.9	0.59	1.3	0.040	0.088
C1	Stackable Field Conveyor	800	0.11	0.25	0.037	0.081	0.010	0.023
C4	36”X100’	800	0.11	0.25	0.037	0.081	0.010	0.023
MC10	Cristfab 30" X 60' Lattice Conveyor	800	0.11	0.25	0.037	0.081	0.010	0.023
C9	Stackable Field Conveyor	800	0.11	0.25	0.037	0.081	0.010	0.023
C7	Stackable Field Conveyor	800	0.11	0.25	0.037	0.081	0.010	0.023
CR1	Crusher 600 TPH	800	0.96	2.1	0.43	0.95	0.080	0.18
C5	Cristfab 30" X 60' Lattice Conveyor	800	0.11	0.25	0.037	0.081	0.010	0.023
SC2	7X20 Portable Screening Plant with under conveyors	800	1.8	3.9	0.59	1.3	0.040	0.088
C2	25”X50’ Lattice Frame Conveyor	800	0.11	0.25	0.037	0.081	0.010	0.023
C6	Yellow Belt	800	0.11	0.25	0.037	0.081	0.010	0.023

Unit #	Process Unit Description	Process Rate (tph)	TSP Emission Rate (lbs/hr)	TSP Emission Rate (tons/yr)	PM_{10} Emission Rate (lbs/hr)	PM_{10} Emission Rate (tons/yr)	$PM_{2.5}$ Emission Rate (lbs/hr)	$PM_{2.5}$ Emission Rate (tons/yr)
MC9	36 By 100 radio Stacker Conveyor	800	0.11	0.25	0.037	0.081	0.010	0.023
C8	Stackable Field Conveyor	800	0.11	0.25	0.037	0.081	0.010	0.023
C8TP	Transfer Point C8 to C4	800	0.11	0.25	0.037	0.081	0.010	0.023
STACKER	Main Plant Stacker Conveyor Drop to Pile	800	3.2	3.2	1.5	1.5	0.23	0.23
MC7	36”by 100’ Lattice Field Conveyor	800	0.11	0.25	0.037	0.081	0.010	0.023
MC8	36”by 100’ Lattice Field Conveyor	800	0.11	0.25	0.037	0.081	0.010	0.023
MC11	Mine Conveyor	800	0.11	0.25	0.037	0.081	0.010	0.023
MC12	Mine Conveyor	800	0.11	0.25	0.037	0.081	0.010	0.023
MC13	Mine Conveyor	800	0.11	0.25	0.037	0.081	0.010	0.023
MC29	Mine Conveyor	800	0.11	0.25	0.037	0.081	0.010	0.023
MC30	Mine Conveyor	800	0.11	0.25	0.037	0.081	0.010	0.023
MC31	Mine Conveyor	800	0.11	0.25	0.037	0.081	0.010	0.023
MC32	Mine Conveyor	800	0.11	0.25	0.037	0.081	0.010	0.023
MC33	Mine Conveyor	800	0.11	0.25	0.037	0.081	0.010	0.023
MC34	Mine Conveyor	800	0.11	0.25	0.037	0.081	0.010	0.023
MC35	Mine Conveyor	800	0.11	0.25	0.037	0.081	0.010	0.023
MC36	Mine Conveyor	800	0.11	0.25	0.037	0.081	0.010	0.023
MC37	Mine Conveyor	800	0.11	0.25	0.037	0.081	0.010	0.023
MC38	Mine Conveyor	800	0.11	0.25	0.037	0.081	0.010	0.023
MC39	Mine Conveyor	800	0.11	0.25	0.037	0.081	0.010	0.023
MC40	Mine Conveyor	800	0.11	0.25	0.037	0.081	0.010	0.023
MC41	Mine Conveyor	800	0.11	0.25	0.037	0.081	0.010	0.023
MC42	Mine Conveyor	800	0.11	0.25	0.037	0.081	0.010	0.023
MC43	Mine Conveyor	800	0.11	0.25	0.037	0.081	0.010	0.023

Unit #	Process Unit Description	Process Rate (tph)	TSP Emission Rate (lbs/hr)	TSP Emission Rate (tons/yr)	PM_{10} Emission Rate (lbs/hr)	PM_{10} Emission Rate (tons/yr)	$PM_{2.5}$ Emission Rate (lbs/hr)	$PM_{2.5}$ Emission Rate (tons/yr)
CR3	Grizzly Crusher With feeder and Under conveyor - Crusher	540	0.65	1.4	0.29	0.64	0.054	0.12
CR3C	Grizzly Crusher With feeder and Under conveyor - Transfer Point	540	0.076	0.17	0.025	0.054	0.0070	0.015
MC 14	Mine Conveyor	540	0.076	0.17	0.025	0.054	0.0070	0.015
SBF	Surge Bin Feeder	540	0.076	0.17	0.025	0.054	0.0070	0.015
MC 15	Mine Conveyor	540	0.076	0.17	0.025	0.054	0.0070	0.015
SC 3	6 X 20 Multi Deck screen with under conveyors	540	1.2	2.6	0.40	0.88	0.027	0.059
MC 16	Mine Conveyor	540	0.076	0.17	0.025	0.054	0.0070	0.015
MC 17	Mine Conveyor	540	0.076	0.17	0.025	0.054	0.0070	0.015
MC18	Mine Conveyor	540	0.076	0.17	0.025	0.054	0.0070	0.015
CR 4	Cone or VSI	540	0.65	1.4	0.29	0.64	0.054	0.12
CR 5	Cone	270	0.32	1.4	0.15	0.64	0.027	0.12
MC 19	Mine Conveyor	270	0.038	0.17	0.012	0.054	0.0035	0.015
MC 20	Mine Conveyor	810	0.11	0.17	0.037	0.054	0.011	0.015
MC 21	Mine Conveyor	270	0.038	0.17	0.012	0.054	0.0035	0.015
TP21	Transfer Point off MC21	270	0.038	0.17	0.012	0.054	0.0035	0.015
SC 4	7 X 20 Mutil Deck screen with under conveyors	540	1.2	2.6	0.40	0.88	0.027	0.059
MC 22	Mine Conveyor	270	0.038	0.17	0.012	0.054	0.0035	0.015
MC 23	Mine Conveyor	270	0.038	0.17	0.012	0.054	0.0035	0.015
MC 24	Mine Conveyor	270	0.038	0.17	0.012	0.054	0.0035	0.015
MC 25	Mine Conveyor	270	0.038	0.17	0.012	0.054	0.0035	0.015
NSTACKER	New Plant Stacker Conveyor Drop to Pile	540	2.1	2.1	1.0	1.0	0.15	0.15
MC44	Mine Conveyor	540	0.076	0.17	0.025	0.054	0.0070	0.015

Unit #	Process Unit Description	Process Rate (tph)	TSP Emission Rate (lbs/hr)	TSP Emission Rate (tons/yr)	PM_{10} Emission Rate (lbs/hr)	PM_{10} Emission Rate (tons/yr)	$PM_{2.5}$ Emission Rate (lbs/hr)	$PM_{2.5}$ Emission Rate (tons/yr)
MC45	Mine Conveyor	540	0.076	0.17	0.025	0.054	0.0070	0.015
CR6	HSI Crusher with feeder & Under conveyors - Crusher	540	0.36	0.79	0.16	0.35	0.030	0.066
MC26	Mine Conveyor	300	0.042	0.092	0.014	0.030	0.0039	0.0085
SC5	5 &`16 Multideck screen with under conveyors	300	0.66	1.4	0.22	0.49	0.015	0.033
MC27	Mine Conveyor	300	0.042	0.092	0.014	0.030	0.0039	0.0085
MC28	Mine Conveyor	300	0.042	0.092	0.014	0.030	0.0039	0.0085
C3	Stackable Field Conveyor	600	0.084	0.18	0.028	0.060	0.0078	0.017
		TOTALS	**21**	**41**	**8.2**	**16**	**1.4**	**2.6**

Table 6-5 Allowable Material Handling Fugitive Emission Rates

Emission Unit #	Process Unit Description	Process Rate (tph)	TSP Emission Rate (lbs/hr)	TSP Emission Rate (tons/yr)	PM_{10} Emission Rate (lbs/hr)	PM_{10} Emission Rate (tons/yr)	$PM_{2.5}$ Emission Rate (lbs/hr)	$PM_{2.5}$ Emission Rate (tons/yr)
MPRAW	Main Plant Quarry Mining	800	5.3	5.3	2.5	2.5	0.38	0.38
F2	Feeder with under conveyor.	800	5.3	5.3	2.5	2.5	0.38	0.38
FINISH	Finish Product Storage Pile	800	5.3	5.3	2.5	2.5	0.38	0.38
PRODUCT	Product Truck Loading - Finish Pile	800	5.3	5.3	2.5	2.5	0.38	0.38
F3	Loading Feeder with under conveyor	800	5.3	5.3	2.5	2.5	0.38	0.38
F4	Loading Multi Bin feeder with under conveyor	800	5.3	5.3	2.5	2.5	0.38	0.38
NPRAW	New Plant Quarry Mining	540	3.6	3.5	1.7	1.7	0.26	0.25
CR3F	Loading Grizzly Crusher With feeder and Under conveyor - Feeder	540	3.6	3.5	1.7	1.7	0.26	0.25
NFINISH	New Plant Finish Product Storage Pile	540	3.6	3.5	1.7	1.7	0.26	0.25
NPRODUCT	New Plant Product Truck Loading - Finish Pile	540	3.6	3.5	1.7	1.7	0.26	0.25
F5	Loading Multi Bin feeder with under conveyor	540	3.6	3.5	1.7	1.7	0.26	0.25
CR6F	HSI Crusher with feeder & Under conveyors - Feeder	300	2.0	2.0	0.94	0.9	0.14	0.14
F1	Loading Wet Plant Blue Feeder with under conveyor	600	4.0	3.9	1.9	1.9	0.28	0.28
WFINISH	Wet Plant Finish Product Storage Pile	600	4.0	3.9	1.9	1.9	0.28	0.28
WPRODUCT	Wet Palnt Product Truck Loading - Finish Pile	600	4.0	3.9	1.9	1.9	0.28	0.28
		TOTALS	**63**	**63**	**30**	**30**	**4.5**	**4.5**

Controlled Haul Truck Travel

Haul truck travel emissions were estimated using AP-42, Section 13.2.1 (ver.01/11) "Paved Roads" emission equation and AP-42, Section 13.2.2 (ver.11/06) "Unpaved Roads" emission equation. The haul in and out of the plant from Murray Road will be paved. All other haul roads throughout the plant are unpaved that will be controlled with surfactants, millings, and water. Haul road traffic emission rates controlled by surfactants, millings, and/or water have applied a control efficiency of 90%. Table B-5 summarizes the emission rate for each haul truck category.

Paved Roads

AP-42, Section 13.2.1 (ver.01/11) "Paved Roads"

E = k(sL)^0.91*(W)^1.02*[1-P/4N]		*Annual emissions only include p factor*		
k TSP	0.011			
k PM10	0.0022			
k PM25	0.00054			
sL	0.6	road surface silt loading (g/m2) AP-42 Table 13.2.1-2 "Ubiquitous Baseline < 500 ADT		
P = days with precipitation over 0.01 inches	80			
N = number of days in averaging period	365			
Truck weight	26.5	tons – 15 tons truck, 23 tons load		
Haul Truck VMT Paved Main Access Road In	686.7	meter/one way vehicle	0.42678	miles/vehicle
Haul Truck VMT Paved Main Access Road Out	648.6	meter/one way vehicle	0.40313	miles/vehicle
Haul Truck VMT Paved New Plant	258.0	meter/one way vehicle	0.32070	miles/vehicle
Max. Paved Main Access Road In Truck/hr	34.8	truck/hr		
Max. Paved Main Access Road Out Truck/hr	34.8	truck/hr		
Max. Paved New Plant Truck/hr	23.5	truck/hr		

	Hourly Max VMT		Annual VMT	
Haul Truck VMT Paved Main Access Road In	14.84457	miles/hr	65019.20	miles/yr
Haul Truck VMT Paved Main Access Road Out	14.02190	miles/hr	61415.91	miles/yr
Haul Truck VMT Paved New Plant	7.52939	miles/hr	32978.71	miles/yr

Reduction in emissions due to precipitation was only accounted for in the annual emission rate. Particulate emission rate per vehicle mile traveled for each particle size category is:

Hourly Emission Rate Factor
TSP = 0.19553 lbs/VMT
PM10 = 0.03911 lbs/VMT
PM2.5 = 0.00960 lbs/VMT

Annual Emission Rate Factor
TSP = 0.15268 lbs/VMT
PM10 = 0.03054 lbs/VMT
PM2.5 = 0.00750 lbs/VMT

Unpaved Roads

AP-42, Section 13.2.2 (ver.11/06) "Unpaved Roads"

$$E = k * (s/12)^a * (W/3)^b * [(365 - p)/365] * VMT$$

Where k = constant PM2.5 = 0.15
PM10 = 1.5
TSP = 4.9

s = % silt content (Table 13.2.2-1, "Sand and Gravel" 4.8%)

W = mean vehicle weight (26.5 tons – 15 tons truck, 23 tons load)

p = number of days with at least 0.01 in of precip. (80 days)

a = Constant PM2.5 = 0.9
PM10 = 0.9
TSP = 0.7

b = Constant PM2.5 = 0.45
PM10 = 0.45
TSP = 0.45

Trucks per Hour

Wash Plant Storage Piles = 26.1 truck per hour average
Main Plant Storage Piles = 8.7 truck per hour average
New Plant Storage Piles = 23.5 truck per hour average

VMT =Vehicle Miles Traveled

Wash Plant	Unpaved – 0.10456 miles per vehicle
Main Plant	Unpaved – 0.10684 miles per vehicle
New Plant	Unpaved – 0.45370 miles per vehicle

Miles Traveled

Wash Plant	Unpaved – 13.36082 miles per hour; 78027.17 miles per year
Main Plant	Unpaved – 3.34041 miles per hour; 58524.01 miles per year
New Plant	Unpaved – 10.65204 miles per hour; 46655.93 miles per year

Reduction in emissions due to precipitation was only accounted for in the annual emission rate. Particulate emission rate per vehicle mile traveled for each particle size category is:

<u>Hourly Emission Rate Factor – 80% Control</u>

TSP = 1.37538 lbs/VMT
PM10 = 0.35053 lbs/VMT
PM2.5 = 0.03505 lbs/VMT

<u>Annual Emission Rate Factor – 80% Control</u>

TSP = 1.07393 lbs/VMT
PM10 = 0.27371 lbs/VMT
PM2.5 = 0.02737 lbs/VMT

Table 6-6: Allowable Haul Road Fugitive Dust Emission Rates

Process Unit Description	Process Rate	TSP Emission Rate (lbs/hr)	TSP Emission Rate (tons/yr)	PM_{10} Emission Rate (lbs/hr)	PM_{10} Emission Rate (tons/yr)	$PM_{2.5}$ Emission Rate (lbs/hr)	$PM_{2.5}$ Emission Rate (tons/yr)
Main Plant Haul Truck Paved In	14.84457 miles/hr; 65019.20 miles/yr	2.90	4.96	0.58	0.99	0.14	0.24
Main Plant Haul Truck Paved Out	14.02190 miles/hr; 61415.91 miles/yr	2.74	4.69	0.55	0.94	0.13	0.23
New Plant Haul Truck Paved	7.52939 miles/hr; 32978.71 miles/yr	1.47	2.52	0.29	0.50	0.072	0.12
Wash Plant Haul Truck Unpaved	13.36082 miles/hr; 78027.17 miles/yr	18.38	41.90	4.68	10.68	0.47	1.07
Main Plant Haul Truck Unpaved	3.34041 miles/hr; 58524.01 miles/yr	4.59	31.43	1.17	8.01	0.12	0.80
New Plant Haul Truck Unpaved	10.65204 miles/hr; 46655.93 miles/yr	14.65	25.05	3.73	6.38	0.37	0.64
	Total	**45**	**111**	**11**	**28**	**1.3**	**3.1**

Estimates for 430 hp Main Aggregate Crusher Diesel-Fired Engine (NO_X, CO, SO_2, VOC, PM, and CO_2)

Presently in Permit #3295-M1 is permitted a 430 horsepower (hp) engine to provides power to the existing main aggregate crusher. Sulfur dioxide (SO_2) emissions are estimated based on sulfur content of diesel fuel, not to exceed 0.05% fuel content and a fuel usage rate of 22 gal/hr. Uncontrolled annual emissions in tons per year (tpy) were calculated assuming operation of 4380 hours per year. Controlled annual emissions in tons per year (tpy) were calculated assuming operation of 3800 hours per year.

Permit #3295-M1 Emission Factors:

Pollutant	Emission Factor (lbs/hr)
Nitrogen Oxide	2.80
Carbon Monoxides	2.50
Particulate	0.10
Hydrocarbons	2.80

Sulfur dioxide emission rate was calculated using the fuel consumption rate for this engine of 40 gallons per hour, a fuel density of 7.1 pounds per gallon, a fuel sulfur content of 0.05%, and a sulfur to sulfur dioxide conversion factor of two (2). The following equation calculates the emission rate for sulfur dioxide (SO_2).

Emission Rate (lbs/hr) = Fuel (gal/hr) * Density lbs/gal * % Sulfur Content * Factor

$$\text{Emission Rate (lbs/hr)} = \frac{22 \text{ gallons}}{\text{hr}} \cdot \frac{7.1 \text{ lbs}}{\text{gallon}} \cdot \frac{0.0005 \text{ lbs Sulfur}}{\text{lbs of fuel}} \cdot \frac{2 \text{ lbs Sulfur Dioxide}}{1 \text{ lb Sulfur}}$$

Emission Rate (lbs/hr) = 0.16 lbs/hr

Carbon Dioxide emissions were estimated using AP-42 Table 3.3-1 emission factor of 1.08 lbs/hr.

The following equation was used to calculate the annual emission rate for each engine pollutant:

$$\text{Emission Rate (tons/year)} = \frac{\text{Emission Rate (lbs/hour)} * \text{Operating Hour (hrs/year)}}{2000 \text{ lbs/ton}}$$

Table 6-7: Pre-Controlled Combustion Emission Rates

Process Unit Number	Pollutant	Generator Rating (hp)	Emission Rate (lbs/hr)	Emission Rate (tons/yr)
EG1	NO_X	430	2.80	6.13
	CO	430	2.50	5.48
	SO_2	430	0.16	0.35
	VOC	430	2.80	6.13
	TSP	430	0.10	0.22
	PM_{10}	430	0.10	0.22
	$PM_{2.5}$	430	0.10	0.22
	CO_2	430	464	882

Table 6-8: Controlled Combustion Emission Rates

Process Unit Number	Pollutant	Generator Rating (hp)	Emission Rate (lbs/hr)	Emission Rate (tons/yr)
EG1	NO_X	430	2.80	5.32
	CO	430	2.50	4.75
	SO_2	430	0.16	0.30
	VOC	430	2.80	5.32
	TSP	430	0.10	0.19
	PM_{10}	430	0.10	0.19
	$PM_{2.5}$	430	0.10	0.19
	CO_2	430	464	882

Estimates for 770 hp Main Aggregate and Wash Plants Diesel-Fired Generator (NO_X, CO, SO_2, VOC, PM, and CO_2)

Presently in Permit #3295-M1 is permitted a 770 horsepower (hp) generator to provides main power to the existing main aggregate and wash plants. Sulfur dioxide (SO_2) emissions are estimated based on sulfur content of diesel fuel, not to exceed 0.05% fuel content and a fuel usage rate of 40 gal/hr. Uncontrolled annual emissions in tons per year (tpy) were calculated assuming operation of 4380 hours per year. Controlled annual emissions in tons per year (tpy) were calculated assuming operation of 3800 hours per year.

Permit #3295-M1 Emission Factors:

Pollutant	Emission Factor (lbs/hr)
Nitrogen Oxide	18.50
Carbon Monoxides	4.20
Particulate	0.10
Hydrocarbons	2.80

Sulfur dioxide emission rate was calculated using the fuel consumption rate for this engine of 40 gallons per hour, a fuel density of 7.1 pounds per gallon, a fuel sulfur content of 0.05%, and a sulfur to sulfur dioxide conversion factor of two (2). The following equation calculates the emission rate for sulfur dioxide (SO_2).

Emission Rate (lbs/hr) = Fuel (gal/hr) * Density lbs/gal * % Sulfur Content * Factor

$$\text{Emission Rate (lbs/hr)} = \frac{40 \text{ gallons}}{\text{hr}} \cdot \frac{7.1 \text{ lbs}}{\text{gallon}} \cdot \frac{0.0005 \text{ lbs Sulfur}}{\text{lbs of fuel}} \cdot \frac{2 \text{ lbs Sulfur Dioxide}}{1 \text{ lb Sulfur}}$$

Emission Rate (lbs/hr) = 0.28 lbs/hr

Carbon Dioxide emissions were estimated using AP-42 Table 3.3-1 emission factor of 1.08 lbs/hr.

The following equation was used to calculate the annual emission rate for each engine pollutant:

$$\text{Emission Rate (tons/year)} = \frac{\text{Emission Rate (lbs/hour)} * \text{Operating Hour (hrs/year)}}{2000 \text{ lbs/ton}}$$

Table 6-9: Pre-Controlled Combustion Emission Rates

Process Unit Number	Pollutant	Generator Rating (hp)	Emission Rate (lbs/hr)	Emission Rate (tons/yr)
G1	NO_X	770	18.5	40.5
	CO	770	4.2	9.2
	SO_2	770	0.28	0.61
	VOC	770	0.50	1.10
	TSP	770	0.54	1.18
	PM_{10}	770	18.5	40.5
	$PM_{2.5}$	770	4.2	9.2
	CO_2	770	832	1822

Table 6-10: Controlled Combustion Emission Rates

Process Unit Number	Pollutant	Generator Rating (hp)	Emission Rate (lbs/hr)	Emission Rate (tons/yr)
G1	NO_X	770	18.5	40.5
	CO	770	4.2	9.2
	SO_2	770	0.28	0.61
	VOC	770	0.50	1.10
	TSP	770	0.54	1.18
	PM_{10}	770	18.5	40.5
	$PM_{2.5}$	770	4.2	9.2
	CO_2	770	832	1580

Estimates for 770 hp New Aggregate Plant Diesel-Fired Generator (NO_X, CO, SO_2, VOC, PM, and CO_2)

For modification of Permit #3295-M1 Mesa Verde is proposing to power the new aggregate plant with a 770 horsepower (hp) generator. Sulfur dioxide (SO_2) emissions are estimated based on sulfur content of diesel fuel, not to exceed 0.05% fuel content and a fuel usage rate of 40 gal/hr. Uncontrolled annual emissions in tons per year (tpy) were calculated assuming operation of 4380 hours per year. Controlled annual emissions in tons per year (tpy) were calculated assuming operation of 3800 hours per year.

Proposed Emission Factors based on Unit G1:

Pollutant	Emission Factor (lbs/hr)
Nitrogen Oxide	18.50
Carbon Monoxides	4.20
Particulate	0.10
Hydrocarbons	2.80

Sulfur dioxide emission rate was calculated using the fuel consumption rate for this engine of 40 gallons per hour, a fuel density of 7.1 pounds per gallon, a fuel sulfur content of 0.05%, and a sulfur to sulfur dioxide conversion factor of two (2). The following equation calculates the emission rate for sulfur dioxide (SO_2).

Emission Rate (lbs/hr) = Fuel (gal/hr) * Density lbs/gal * % Sulfur Content * Factor

$$\text{Emission Rate (lbs/hr)} = \frac{40 \text{ gallons}}{\text{hr}} \cdot \frac{7.1 \text{ lbs}}{\text{gallon}} \cdot \frac{0.0005 \text{ lbs Sulfur}}{\text{lbs of fuel}} \cdot \frac{2 \text{ lbs Sulfur Dioxide}}{1 \text{ lb Sulfur}}$$

Emission Rate (lbs/hr) = 0.28 lbs/hr

Carbon Dioxide emissions were estimated using AP-42 Table 3.3-1 emission factor of 1.08 lbs/hr.

The following equation was used to calculate the annual emission rate for each engine pollutant:

$$\text{Emission Rate (tons/year)} = \frac{\text{Emission Rate (lbs/hour)} * \text{Operating Hour (hrs/year)}}{2000 \text{ lbs/ton}}$$

Table 6-11: Pre-Controlled Combustion Emission Rates

Process Unit Number	Pollutant	Generator Rating (hp)	Emission Rate (lbs/hr)	Emission Rate (tons/yr)
G2	NO_X	770	18.5	40.5
	CO	770	4.2	9.2
	SO_2	770	0.28	0.61
	VOC	770	0.50	1.10
	TSP	770	0.54	1.18
	PM_{10}	770	18.5	40.5
	$PM_{2.5}$	770	4.2	9.2
	CO_2	770	832	1822

Table 6-12: Controlled Combustion Emission Rates

Process Unit Number	Pollutant	Generator Rating (hp)	Emission Rate (lbs/hr)	Emission Rate (tons/yr)
G2	NO_X	770	18.5	40.5
	CO	770	4.2	9.2
	SO_2	770	0.28	0.61
	VOC	770	0.50	1.10
	TSP	770	0.54	1.18
	PM_{10}	770	18.5	40.5
	$PM_{2.5}$	770	4.2	9.2
	CO_2	770	832	1580

Estimates for 550 hp Crushing Plant Diesel-Fired Generator (NO_X, CO, SO_2, VOC, PM, and CO_2)

For modification of Permit #3295-M1 Mesa Verde is proposing to power the new crushing plant with a 550 horsepower (hp) generator. Emission rates for NOx, CO, VOC and PM were estimated based on Tier 1 emission factors with a 1.2 safety factor. Sulfur dioxide (SO_2) emissions are estimated based on sulfur content of diesel fuel, not to exceed 0.05% fuel content and a fuel usage rate of 28.3 gal/hr. Uncontrolled annual emissions in tons per year (tpy) were calculated assuming operation of 4380 hours per year. Controlled annual emissions in tons per year (tpy) were calculated assuming operation of 3800 hours per year.

Tier 1 times 1.2 Safety Factor Emission Factors:

Pollutant	Tier 1 Emission Factor (g/hp-hr)	Tier 1 Emission Factor * 1.2 (g/hp-hr)
Nitrogen Oxide	6.9	8.28
Carbon Monoxides	8.5	10.2
Particulate	1.0	1.2
Hydrocarbons	0.4	0.48

Sulfur dioxide emission rate was calculated using the fuel consumption rate for this engine of 28.3 gallons per hour, a fuel density of 7.1 pounds per gallon, a fuel sulfur content of 0.05%, and a sulfur to sulfur dioxide conversion factor of two (2). The following equation calculates the emission rate for sulfur dioxide (SO_2).

Emission Rate (lbs/hr) = Fuel (gal/hr) * Density lbs/gal * % Sulfur Content * Factor

$$\text{Emission Rate (lbs/hr)} = \frac{28.3 \text{ gallons}}{\text{hr}} \cdot \frac{7.1 \text{ lbs}}{\text{gallon}} \cdot \frac{0.0005 \text{ lbs Sulfur}}{\text{lbs of fuel}} \cdot \frac{2 \text{ lbs Sulfur Dioxide}}{1 \text{ lb Sulfur}}$$

Emission Rate (lbs/hr) = 0.20 lbs/hr

Carbon Dioxide emissions were estimated using AP-42 Table 3.3-1 emission factor of 1.08 lbs/hr.

The following equation was used to calculate the annual emission rate for each engine pollutant:

$$\text{Emission Rate (tons/year)} = \frac{\text{Emission Rate (lbs/hour)} * \text{Operating Hour (hrs/year)}}{2000 \text{ lbs/ton}}$$

Table 6-13: Pre-Controlled Combustion Emission Rates

Process Unit Number	Pollutant	Generator Rating (hp)	Emission Rate (lbs/hr)	Emission Rate (tons/yr)
G3	NO_X	550	10.0	22.0
	CO	550	12.4	27.1
	SO_2	550	0.20	0.44
	VOC	550	1.46	3.19
	TSP	550	0.58	1.27
	PM_{10}	550	0.58	1.27
	$PM_{2.5}$	550	0.58	1.27
	CO_2	550	594	1301

Table 6-14: Controlled Combustion Emission Rates

Process Unit Number	Pollutant	Generator Rating (hp)	Emission Rate (lbs/hr)	Emission Rate (tons/yr)
G3	NO_X	550	10.0	14.1
	CO	550	12.4	17.3
	SO_2	550	0.20	0.28
	VOC	550	1.46	2.04
	TSP	550	0.58	0.81
	PM_{10}	550	0.58	0.81
	$PM_{2.5}$	550	0.58	0.81
	CO_2	550	594	1301

Table 6-15 Summary of Uncontrolled NOx, CO, SO2, and PM Emission Rates

Uncontrolled Emission Totals															
		NOx		CO		SO_2		VOC		TSP		PM_{10}		$PM_{2.5}$	
Unit #	Description	lbs/hr	tons/yr	lbs/hr	tons/yr	lbs/hr	tons/yr	lbs/hr	tons/yr	lbs/hr	tons/yr	lbs/hr	tons/yr	lbs/hr	tons/yr
Main Aggregate Plant															
MPRAW	Main Plant Quarry Mining									5.3	5.3	2.5	2.5	0.38	0.38
F2	Feeder with under conveyor.									5.3	5.3	2.5	2.5	0.38	0.38
MC6	36”by 100’ Lattice Field Conveyor									2.4	5.3	0.88	1.9	0.26	0.57
MC5	36”by 100’ Lattice Field Conveyor									2.4	5.3	0.88	1.9	0.26	0.57
CR2	Gator Jaw Crusher With Under Conveyor									4.3	9.5	1.9	4.2	0.36	0.78
MC4	700’ overland conveyor									2.4	5.3	0.88	1.9	0.26	0.57
MC3	36”by 100’ Lattice Field Conveyor									2.4	5.3	0.88	1.9	0.26	0.57
MC2	36”by 100’ Lattice Field Conveyor									2.4	5.3	0.88	1.9	0.26	0.57
MC1	36”by 100’ Lattice Field Conveyor									2.4	5.3	0.88	1.9	0.26	0.57
SC1	6X20' Screening Plant with under conveyors									20	44	7.0	15	0.47	1.0
C1	Stackable Field Conveyor									2.4	5.3	0.88	1.9	0.26	0.57
C4	36”X100’									2.4	5.3	0.88	1.9	0.26	0.57
MC10	Cristfab 30" X 60' Lattice Conveyor									2.4	5.3	0.88	1.9	0.26	0.57
C9	Stackable Field Conveyor									2.4	5.3	0.88	1.9	0.26	0.57
C7	Stackable Field Conveyor									2.4	5.3	0.88	1.9	0.26	0.57
CR1	Crusher 600 TPH									4.3	9.5	1.9	4.2	0.36	0.78
C5	Cristfab 30" X 60' Lattice Conveyor									2.4	5.3	0.88	1.9	0.26	0.57

Table 6-15 Summary of Uncontrolled NOx, CO, SO2, and PM Emission Rates

Uncontrolled Emission Totals															
		NOx		CO		SO_2		VOC		TSP		PM_{10}		$PM_{2.5}$	
Unit #	Description	lbs/hr	tons/yr	lbs/hr	tons/yr	lbs/hr	tons/yr	lbs/hr	tons/yr	lbs/hr	tons/yr	lbs/hr	tons/yr	lbs/hr	tons/yr
SC2	7X20 Portable Screening Plant with under conveyors									20	44	7.0	15	0.47	1.0
C2	25”X50’ Lattice Frame Conveyor									2.4	5.3	0.88	1.9	0.26	0.57
C6	Yellow Belt									2.4	5.3	0.88	1.9	0.26	0.57
MC9	36 By 100 radio Stacker Conveyor									2.4	5.3	0.88	1.9	0.26	0.57
C8	Stackable Field Conveyor									2.4	5.3	0.88	1.9	0.26	0.57
C8TP	Transfer Point C8 to C4									2.4	5.3	0.88	1.9	0.26	0.57
STACKER	Main Plant Stacker Conveyor Drop to Pile									5.3	5.3	2.5	2.5	0.38	0.38
FINISH	Finish Product Storage Pile									5.3	5.3	2.5	2.5	0.38	0.38
PRODUCT	Product Truck Loading - Finish Pile									5.3	5.3	2.5	2.5	0.38	0.38
F3	Loading Feeder with under conveyor									5.3	5.3	2.5	2.5	0.38	0.38
F4	Loading Multi Bin feeder with under conveyor									5.3	5.3	2.5	2.5	0.38	0.38
MC7	36”by 100’ Lattice Field Conveyor									2.4	5.3	0.88	1.9	0.26	0.57
MC8	36”by 100’ Lattice Field Conveyor									2.4	5.3	0.88	1.9	0.26	0.57
MC11	Mine Conveyor									2.4	5.3	0.88	1.9	0.26	0.57
MC12	Mine Conveyor									2.4	5.3	0.88	1.9	0.26	0.57
MC13	Mine Conveyor									2.4	5.3	0.88	1.9	0.26	0.57
MC29	Mine Conveyor									2.4	5.3	0.88	1.9	0.26	0.57
MC30	Mine Conveyor									2.4	5.3	0.88	1.9	0.26	0.57
MC31	Mine Conveyor									2.4	5.3	0.88	1.9	0.26	0.57

Table 6-15 Summary of Uncontrolled NOx, CO, SO2, and PM Emission Rates

Uncontrolled Emission Totals															
		NOx		CO		SO_2		VOC		TSP		PM_{10}		$PM_{2.5}$	
Unit #	Description	lbs/hr	tons/yr	lbs/hr	tons/yr	lbs/hr	tons/yr	lbs/hr	tons/yr	lbs/hr	tons/yr	lbs/hr	tons/yr	lbs/hr	tons/yr
MC32	Mine Conveyor									2.4	5.3	0.88	1.9	0.26	0.57
MC33	Mine Conveyor									2.4	5.3	0.88	1.9	0.26	0.57
MC34	Mine Conveyor									2.4	5.3	0.88	1.9	0.26	0.57
MC35	Mine Conveyor									2.4	5.3	0.88	1.9	0.26	0.57
MC36	Mine Conveyor									2.4	5.3	0.88	1.9	0.26	0.57
MC37	Mine Conveyor									2.4	5.3	0.88	1.9	0.26	0.57
MC38	Mine Conveyor									2.4	5.3	0.88	1.9	0.26	0.57
MC39	Mine Conveyor									2.4	5.3	0.88	1.9	0.26	0.57
MC40	Mine Conveyor									2.4	5.3	0.88	1.9	0.26	0.57
MC41	Mine Conveyor									2.4	5.3	0.88	1.9	0.26	0.57
MC42	Mine Conveyor									2.4	5.3	0.88	1.9	0.26	0.57
MC43	Mine Conveyor									2.4	5.3	0.88	1.9	0.26	0.57
New Aggregate Plant															
NPRAW	New Plant Quarry Mining									3.6	3.5	1.7	1.7	0.26	0.25
CR3F	Grizzly Crusher With feeder and Under conveyor - Feeder									3.6	3.5	1.7	1.7	0.26	0.25
CR3	Grizzly Crusher With feeder and Under conveyor - Crusher									2.9	6.4	1.3	2.8	0.24	0.53
CR3C	Grizzly Crusher With feeder and Under conveyor - Transfer Point									1.6	3.5	0.59	1.3	0.18	0.38
MC 14	Mine Conveyor									1.6	3.5	0.59	1.3	0.18	0.38
SBF	Surge Bin Feeder									1.6	3.5	0.59	1.3	0.18	0.38
MC 15	Mine Conveyor									1.6	3.5	0.59	1.3	0.18	0.38
SC 3	6 X 20 Multi Deck screen with under conveyors									14	30	4.7	10	0.32	0.70
MC 16	Mine Conveyor									1.6	3.5	0.59	1.3	0.18	0.38

Table 6-15 Summary of Uncontrolled NOx, CO, SO2, and PM Emission Rates

Uncontrolled Emission Totals															
		NOx		CO		SO_2		VOC		TSP		PM_{10}		$PM_{2.5}$	
Unit #	Description	lbs/hr	tons/yr	lbs/hr	tons/yr	lbs/hr	tons/yr	lbs/hr	tons/yr	lbs/hr	tons/yr	lbs/hr	tons/yr	lbs/hr	tons/yr
MC 17	Mine Conveyor									1.6	3.5	0.59	1.3	0.18	0.38
MC18	Mine Conveyor									1.6	3.5	0.59	1.3	0.18	0.38
CR 4	Cone or VSI									2.9	6.4	1.3	2.8	0.24	0.53
CR 5	Cone									1.5	6.4	0.65	2.8	0.12	0.53
MC 19	Mine Conveyor									0.81	3.5	0.30	1.3	0.088	0.38
MC 20	Mine Conveyor									2.4	3.5	0.89	1.3	0.26	0.38
MC 21	Mine Conveyor									0.81	3.5	0.30	1.3	0.088	0.38
TP21	Transfer Point off MC21									0.81	3.5	0.30	1.3	0.088	0.38
SC 4	7 X 20 Mutil Deck screen with under conveyors									14	30	4.7	10	0.32	0.70
MC 22	Mine Conveyor									0.81	3.5	0.30	1.3	0.088	0.38
MC 23	Mine Conveyor									0.81	3.5	0.30	1.3	0.088	0.38
MC 24	Mine Conveyor									0.81	3.5	0.30	1.3	0.088	0.38
MC 25	Mine Conveyor									0.81	3.5	0.30	1.3	0.088	0.38
NSTAC KER	Stacker Conveyor Drop to Pile									3.6	3.5	1.7	1.7	0.26	0.25
NFINISH	Finish Product Storage Pile									3.6	3.5	1.7	1.7	0.26	0.25
NPROD UCT	Product Truck Loading - Finish Pile									3.6	3.5	1.7	1.7	0.26	0.25
F5	Multi Bin feeder with under conveyor									3.6	3.5	1.7	1.7	0.26	0.25
MC44	Mine Conveyor									1.6	3.5	0.59	1.3	0.18	0.38
MC45	Mine Conveyor									1.6	3.5	0.59	1.3	0.18	0.38
Crushing Plant															
CR6F	HSI Crusher with feeder & Under conveyors - Feeder									2.0	2.0	0.94	0.9	0.14	0.14
CR6	HSI Crusher with feeder & Under conveyors - Crusher									1.6	3.5	0.72	1.6	0.13	0.29
MC26	Mine Conveyor									0.90	2.0	0.33	0.72	0.098	0.21

Table 6-15 Summary of Uncontrolled NOx, CO, SO2, and PM Emission Rates

Uncontrolled Emission Totals															
		NOx		CO		SO_2		VOC		TSP		PM_{10}		$PM_{2.5}$	
Unit #	Description	lbs/hr	tons/yr	lbs/hr	tons/yr	lbs/hr	tons/yr	lbs/hr	tons/yr	lbs/hr	tons/yr	lbs/hr	tons/yr	lbs/hr	tons/yr
SC5	5 &`16 Multideck screen with under conveyors									7.5	16	2.6	5.7	0.18	0.39
MC27	Mine Conveyor									0.90	2.0	0.33	0.72	0.098	0.21
MC28	Mine Conveyor									0.90	2.0	0.33	0.72	0.098	0.21
Existing Aggregate Wash Plant															
F1	Wet Plant Blue Feeder with under conveyor									4.0	3.9	1.9	1.9	0.28	0.28
C3	Stackable Field Conveyor									1.8	3.9	0.66	1.4	0.20	0.43
WETSCREEN1	Wet Screen with under conveyors									Material is saturated when processed. No emissions are estimated for these regulated units.					
SCR1	Sand Screw														
SC5	Dewaterizer Part of Clarifier														
WC1	24”by 60’ yellow conveyor														
SCR3	Screw Conveyor														
WC4	24”by75’ Conveyor														
LW	Eagle 36”by30’ Log Washer														
WC3	Yellow Belt														
CL1	Clarifier Water Treatment Plant														
WFINISH	Finish Product Storage Pile									4.0	3.9	1.9	1.9	0.28	0.28
WPRODUCT	Product Truck Loading - Finish Pile									4.0	3.9	1.9	1.9	0.28	0.28
WC2	24”by 13’ Channel Frame Conveyor									Material is saturated when processed. No emissions are estimated for these regulated units.					
WC5	CRISTF AB Conveyor														
WC6	Wet Conveyor														
SCR2	Screw Conveyor														
SCR4	Screw Conveyor														
SC6	Dewatering Screen														

Table 6-15 Summary of Uncontrolled NOx, CO, SO2, and PM Emission Rates

Uncontrolled Emission Totals															
		NOx		CO		SO_2		VOC		TSP		PM_{10}		$PM_{2.5}$	
Unit #	Description	lbs/hr	tons/yr	lbs/hr	tons/yr	lbs/hr	tons/yr	lbs/hr	tons/yr	lbs/hr	tons/yr	lbs/hr	tons/yr	lbs/hr	tons/yr
SC7	Dewatering Screen														
WC2	24”by 13’ Channel Frame Conveyor														
SCR 4	Screw Conveyor														
SCR 5	Screw Conveyor														
LW 2	Log Washer														
LW 3	Log Washer														
WETSCREEN2	Wet Screen with under conveyors														
WC 7	Wet Conveyor														
WC8	Wet Conveyor														
WC9	Wet Conveyor														
WC10	Wet Conveyor														
PAVEROADIN, PAVEROADOUT, MPUPROAD, WPUPROAD, PAVEROAD2, NPUPROAD	Haul Road Traffic									103	211	26	53	2.8	5.7
EG1	Diesel Crusher Engine	2.8	6.1	2.5	5.5	0.16	0.35	2.8	6.1	0.10	0.22	0.10	0.22	0.10	0.22
G1	Main Plant Generator	19	41	4.2	9.2	0.28	0.61	0.50	1.1	0.54	1.2	0.54	1.2	0.54	1.2
G2	New Plant Generator	19	41	4.2	9.2	0.28	0.61	0.50	1.1	0.54	1.2	0.54	1.2	0.54	1.2
G3	Crushing Plant Generator	10	22	12	27	0.20	0.44	1.5	3.2	0.58	1.3	0.58	1.3	0.58	1.3
	Total	**50**	**109**	**23**	**51**	**0.92**	**2.0**	**5.3**	**12**	**666**	**1297**	**249**	**470**	**46**	**92**

Table 6-16 Summary of Regulated NOx, CO, SO2, and PM Emission Rates

Allowable Emission Totals															
		NOx		CO		SO_2		VOC		TSP		PM_{10}		$PM_{2.5}$	
Unit #	Description	lbs/hr	tons/yr	lbs/hr	tons/yr	lbs/hr	tons/yr	lbs/hr	tons/yr	lbs/hr	tons/yr	lbs/hr	tons/yr	lbs/hr	tons/yr
Main Aggregate Plant															
MPRAW	Main Plant Quarry Mining									5.3	5.3	2.5	2.5	0.38	0.38
F2	Feeder with under conveyor.									5.3	5.3	2.5	2.5	0.38	0.38
MC6	36”by 100’ Lattice Field Conveyor									0.11	0.25	0.037	0.081	0.010	0.023
MC5	36”by 100’ Lattice Field Conveyor									0.11	0.25	0.037	0.081	0.010	0.023
CR2	Gator Jaw Crusher With Under Conveyor									0.96	2.1	0.43	0.95	0.080	0.18
MC4	700’ overland conveyor									0.11	0.25	0.037	0.081	0.010	0.023
MC3	36”by 100’ Lattice Field Conveyor									0.11	0.25	0.037	0.081	0.010	0.023
MC2	36”by 100’ Lattice Field Conveyor									0.11	0.25	0.037	0.081	0.010	0.023
MC1	36”by 100’ Lattice Field Conveyor									0.11	0.25	0.037	0.081	0.010	0.023
SC1	6X20' Screening Plant with under conveyors									1.8	3.9	0.59	1.3	0.040	0.088
C1	Stackable Field Conveyor									0.11	0.25	0.037	0.081	0.010	0.023
C4	36”X100’									0.11	0.25	0.037	0.081	0.010	0.023
MC10	Cristfab 30" X 60' Lattice Conveyor									0.11	0.25	0.037	0.081	0.010	0.023
C9	Stackable Field Conveyor									0.11	0.25	0.037	0.081	0.010	0.023
C7	Stackable Field Conveyor									0.11	0.25	0.037	0.081	0.010	0.023
CR1	Crusher 600 TPH									0.96	2.1	0.43	0.95	0.080	0.18
C5	Cristfab 30" X 60' Lattice Conveyor									0.11	0.25	0.037	0.081	0.010	0.023

Table 6-16 Summary of Regulated NOx, CO, SO2, and PM Emission Rates

Allowable Emission Totals															
		NOx		CO		SO_2		VOC		TSP		PM_{10}		$PM_{2.5}$	
Unit #	Description	lbs/hr	tons/yr	lbs/hr	tons/yr	lbs/hr	tons/yr	lbs/hr	tons/yr	lbs/hr	tons/yr	lbs/hr	tons/yr	lbs/hr	tons/yr
SC2	7X20 Portable Screening Plant with under conveyors									1.8	3.9	0.59	1.3	0.040	0.088
C2	25”X50’ Lattice Frame Conveyor									0.11	0.25	0.037	0.081	0.010	0.023
C6	Yellow Belt									0.11	0.25	0.037	0.081	0.010	0.023
MC9	36 By 100 radio Stacker Conveyor									0.11	0.25	0.037	0.081	0.010	0.023
C8	Stackable Field Conveyor									0.11	0.25	0.037	0.081	0.010	0.023
C8TP	Transfer Point C8 to C4									0.11	0.25	0.037	0.081	0.010	0.023
STACKER	Main Plant Stacker Conveyor Drop to Pile									3.2	3.2	1.5	1.5	0.23	0.23
FINISH	Finish Product Storage Pile									5.3	5.3	2.5	2.5	0.378	0.38
PRODUCT	Product Truck Loading - Finish Pile									5.3	5.3	2.5	2.5	0.378	0.38
F3	Loading Feeder with under conveyor									5.3	5.3	2.5	2.5	0.378	0.38
F4	Loading Multi Bin feeder with under conveyor									5.3	5.3	2.5	2.5	0.4	0.38
MC7	36”by 100’ Lattice Field Conveyor									0.11	0.25	0.037	0.081	0.010	0.023
MC8	36”by 100’ Lattice Field Conveyor									0.11	0.25	0.037	0.081	0.010	0.023
MC11	Mine Conveyor									0.11	0.25	0.037	0.081	0.010	0.023
MC12	Mine Conveyor									0.11	0.25	0.037	0.081	0.010	0.023
MC13	Mine Conveyor									0.11	0.25	0.037	0.081	0.010	0.023
MC29	Mine Conveyor									0.11	0.25	0.037	0.081	0.010	0.023
MC30	Mine Conveyor									0.11	0.25	0.037	0.081	0.010	0.023
MC31	Mine Conveyor									0.11	0.25	0.037	0.081	0.010	0.023

Table 6-16 Summary of Regulated NOx, CO, SO2, and PM Emission Rates

Allowable Emission Totals															
		NOx		CO		SO_2		VOC		TSP		PM_{10}		$PM_{2.5}$	
Unit #	Description	lbs/hr	tons/yr	lbs/hr	tons/yr	lbs/hr	tons/yr	lbs/hr	tons/yr	lbs/hr	tons/yr	lbs/hr	tons/yr	lbs/hr	tons/yr
MC32	Mine Conveyor									0.11	0.25	0.037	0.081	0.010	0.023
MC33	Mine Conveyor									0.11	0.25	0.037	0.081	0.010	0.023
MC34	Mine Conveyor									0.11	0.25	0.037	0.081	0.010	0.023
MC35	Mine Conveyor									0.11	0.25	0.037	0.081	0.010	0.023
MC36	Mine Conveyor									0.11	0.25	0.037	0.081	0.010	0.023
MC37	Mine Conveyor									0.11	0.25	0.037	0.081	0.010	0.023
MC38	Mine Conveyor									0.11	0.25	0.037	0.081	0.010	0.023
MC39	Mine Conveyor									0.11	0.25	0.037	0.081	0.010	0.023
MC40	Mine Conveyor									0.11	0.25	0.037	0.081	0.010	0.023
MC41	Mine Conveyor									0.11	0.25	0.037	0.081	0.010	0.023
MC42	Mine Conveyor									0.11	0.25	0.037	0.081	0.010	0.023
MC43	Mine Conveyor									0.11	0.25	0.037	0.081	0.010	0.023
New Aggregate Plant															
NPRAW	New Plant Quarry Mining									3.6	3.5	1.7	1.7	0.26	0.25
CR3F	Grizzly Crusher With feeder and Under conveyor - Feeder									3.6	3.5	1.7	1.7	0.26	0.25
CR3	Grizzly Crusher With feeder and Under conveyor - Crusher									0.65	1.4	0.29	0.64	0.054	0.12
CR3C	Grizzly Crusher With feeder and Under conveyor - Transfer Point									0.076	0.17	0.025	0.054	0.0070	0.015
MC 14	Mine Conveyor									0.076	0.17	0.025	0.054	0.0070	0.015
SBF	Surge Bin Feeder									0.076	0.17	0.025	0.054	0.0070	0.015
MC 15	Mine Conveyor									0.076	0.17	0.025	0.054	0.0070	0.015
SC 3	6 X 20 Multi Deck screen with under conveyors									1.2	2.6	0.40	0.88	0.027	0.059
MC 16	Mine Conveyor									0.076	0.17	0.025	0.054	0.0070	0.015

Table 6-16 Summary of Regulated NOx, CO, SO2, and PM Emission Rates

Allowable Emission Totals															
		NOx		CO		SO_2		VOC		TSP		PM_{10}		$PM_{2.5}$	
Unit #	Description	lbs/hr	tons/yr	lbs/hr	tons/yr	lbs/hr	tons/yr	lbs/hr	tons/yr	lbs/hr	tons/yr	lbs/hr	tons/yr	lbs/hr	tons/yr
MC 17	Mine Conveyor									0.076	0.17	0.025	0.054	0.0070	0.015
MC18	Mine Conveyor									0.076	0.17	0.025	0.054	0.0070	0.015
CR 4	Cone or VSI									0.65	1.4	0.29	0.64	0.054	0.12
CR 5	Cone									0.32	1.4	0.15	0.64	0.027	0.12
MC 19	Mine Conveyor									0.038	0.17	0.012	0.054	0.0035	0.015
MC 20	Mine Conveyor									0.11	0.17	0.037	0.054	0.011	0.015
MC 21	Mine Conveyor									0.038	0.17	0.012	0.054	0.0035	0.015
TP21	Transfer Point off MC21									0.038	0.17	0.012	0.054	0.0035	0.015
SC 4	7 X 20 Mutil Deck screen with under conveyors									1.2	2.6	0.40	0.88	0.027	0.059
MC 22	Mine Conveyor									0.038	0.17	0.012	0.054	0.0035	0.015
MC 23	Mine Conveyor									0.038	0.17	0.012	0.054	0.0035	0.015
MC 24	Mine Conveyor									0.038	0.17	0.012	0.054	0.0035	0.015
MC 25	Mine Conveyor									0.038	0.17	0.012	0.054	0.0035	0.015
NSTAC KER	Stacker Conveyor Drop to Pile									2.1	2.1	1.0	1.0	0.15	0.15
NFINISH	Finish Product Storage Pile									3.6	3.5	1.7	1.7	0.26	0.25
NPROD UCT	Product Truck Loading - Finish Pile									3.6	3.5	1.7	1.7	0.26	0.25
F5	Multi Bin feeder with under conveyor									3.6	3.5	1.7	1.7	0.26	0.25
MC44	Mine Conveyor									0.076	0.17	0.025	0.054	0.0070	0.015
MC45	Mine Conveyor									0.076	0.17	0.025	0.054	0.0070	0.015
Crushing Plant															
CR6F	HSI Crusher with feeder & Under conveyors - Feeder									2.0	2.0	0.94	0.93	0.14	0.14
CR6	HSI Crusher with feeder & Under conveyors - Crusher									0.36	0.79	0.16	0.35	0.030	0.066
MC26	Mine Conveyor									0.042	0.092	0.014	0.030	0.0039	0.0085

Table 6-16 Summary of Regulated NOx, CO, SO2, and PM Emission Rates

Allowable Emission Totals															
		NOx		CO		SO_2		VOC		TSP		PM_{10}		$PM_{2.5}$	
Unit #	Description	lbs/hr	tons/yr	lbs/hr	tons/yr	lbs/hr	tons/yr	lbs/hr	tons/yr	lbs/hr	tons/yr	lbs/hr	tons/yr	lbs/hr	tons/yr
SC5	5 &`16 Multideck screen with under conveyors									0.66	1.4	0.22	0.49	0.015	0.033
MC27	Mine Conveyor									0.042	0.092	0.014	0.030	0.0039	0.0085
MC28	Mine Conveyor									0.042	0.092	0.014	0.030	0.0039	0.0085
Existing Aggregate Wash Plant															
F1	Wet Plant Blue Feeder with under conveyor									4.0	3.9	1.87	1.87	0.284	0.28
C3	Stackable Field Conveyor									0.084	0.18	0.028	0.060	0.0078	0.017
WETSCREEN1	Wet Screen with under conveyors									Material is saturated when processed. No emissions are estimated for these regulated units.					
SCR1	Sand Screw														
SC5	Dewaterizer Part of Clarifier														
WC1	24”by 60’ yellow conveyor														
SCR3	Screw Conveyor														
WC4	24”by75’ Conveyor														
LW	Eagle 36”by30’ Log Washer														
WC3	Yellow Belt														
CL1	Clarifier Water Treatment Plant														
WFINISH	Finish Product Storage Pile									4.0	3.9	1.9	1.9	0.28	0.28
WPRODUCT	Product Truck Loading - Finish Pile									4.0	3.9	1.9	1.9	0.28	0.28
WC2	24”by 13’ Channel Frame Conveyor									Material is saturated when processed. No emissions are estimated for these regulated units.					
WC5	CRISTF AB Conveyor														
WC6	Wet Conveyor														
SCR2	Screw Conveyor														
SCR4	Screw Conveyor														
SC6	Dewatering Screen														

Table 6-16 Summary of Regulated NOx, CO, SO2, and PM Emission Rates

Allowable Emission Totals															
		NOx		CO		SO_2		VOC		TSP		PM_{10}		$PM_{2.5}$	
Unit #	Description	lbs/hr	tons/yr	lbs/hr	tons/yr	lbs/hr	tons/yr	lbs/hr	tons/yr	lbs/hr	tons/yr	lbs/hr	tons/yr	lbs/hr	tons/yr
SC7	Dewatering Screen														
WC2	24”by 13’ Channel Frame Conveyor														
SCR 4	Screw Conveyor														
SCR 5	Screw Conveyor														
LW 2	Log Washer														
LW 3	Log Washer														
WETSCREEN2	Wet Screen with under conveyors														
WC 7	Wet Conveyor														
WC8	Wet Conveyor														
WC9	Wet Conveyor														
WC10	Wet Conveyor														
PAVEROADIN, PAVEROADOUT, MPUPROAD, WPUPROAD, PAVEROAD2, NPUPROAD	Haul Road Traffic									45	111	11	28	1.3	3.1
EG1	Diesel Crusher Engine	2.8	5.3	2.5	4.8	0.16	0.30	2.8	5.3	0.10	0.19	0.10	0.19	0.10	0.19
G1	Main Plant Generator	19	35	4.2	8.0	0.28	0.53	0.50	0.95	0.54	1.0	0.54	1.0	0.54	1.0
G2	New Plant Generator	19	35	4.2	8.0	0.28	0.53	0.50	0.95	0.54	1.0	0.54	1.0	0.54	1.0
G3	Crushing Plant Generator	10	14	12	17	0.20	0.28	1.5	2.0	0.58	0.81	0.58	0.81	0.58	0.81
	Total	**50**	**90**	**23**	**38**	**0.92**	**1.6**	**5.3**	**9.3**	**160**	**251**	**64**	**91**	**11**	**16**

Estimates for Federal HAPs Air Pollutants

The main aggregate plant crusher engine (Unit EG1), main aggregate plant generator (Unit G1), new aggregate plant generator (Unit G2), and crushing plant engine (Unit G3) are sources of HAPs as it appears in Section 112 (b) of the 1990 CAAA. Emissions of HAPs were determined for the main, standby and RAP plant generators using AP-42 Section 3.3 and Section 1.3.

The following tables summarize the HAPs emission rates from the main aggregate plant crusher engine, main aggregate and new aggregate plant generators, and crushing plant engine. Total combined HAPs emissions from Mesa Verde La Luz Facility is 0.12 pounds per hour and less than 0.1 tons per year.

Table 6-17: HAPs Emission Rates from the Main Aggregate Crusher Engine (EG1)

Horsepower Rating:	430	horsepower	
Fuel Usage:	22	gallons/hr	
MMBtu/hr:	3.014	Btu	(based on 128000 Btu/gallon)
Btu x 10^-12/hr:	3.01E-06	Btu x10^-12	(based on 128000 Btu/gallon)
Yearly Operating Hours:	3800	hours per year	

Type of Fuel: Diesel
Emission Factors AP-42 Section 3.3 and Section 1.3

Non-PAH HAPS	**CAS#**	**Emission Factor (lbs/mmBtu)**	**Emission Rate (lbs/hr)**	**Emission Rate (ton/yr)**
Acetalehyde	75-07-0	7.67E-04	0.002312	0.004392
Acrolein	107-02-8	9.25E-05	0.000279	0.000530
Benzene	71-43-2	9.33E-04	0.002812	0.005343
1,3-Butadiene	106-99-0	3.91E-05	0.000118	0.000224
Formaldehyde	50-00-0	1.18E-03	0.003557	0.006757
Propylene	115-07-1	2.58E-03	0.007776	0.014775
Toluene	108-88-3	4.09E-04	0.001233	0.002342
Xylene	1330-20-7	2.85E-04	0.000859	0.001632
	Total Non-PAH HAPS	6.29E-03	0.018945	0.035995

PAH HAPS	**CAS#**	**Emission Factor (lbs/mmBtu)**	**Emission Rate (lbs/hr)**	**Emission Rate (ton/yr)**
Acenaphthene	83-32-9	1.42E-06	0.000004	0.000008
Acenaphthylene	208-96-8	5.06E-06	0.000015	0.000029
Anthracene	120-12-7	1.87E-06	0.000006	0.000011
Benzo(a)anthracene	56-55-3	1.68E-06	0.000005	0.000010
Benzo(a)pyrene	50-32-8	1.88E-07	0.000001	0.000001
Benzo(b)fluoranthene	205-99-2	9.91E-08	0.000000	0.000001
Benzo(a)pyrene	192-97-2	1.55E-07	0.000000	0.000001
Benzo(g,h,I)perylene	191-24-2	4.89E-07	0.000001	0.000003
Benzo(k)fluoranthene	207-08-9	1.55E-07	0.000000	0.000001
Dibenz(a,h)anthracene		5.83E-07	0.000002	0.000003
Chrysene	218-01-9	3.53E-07	0.000001	0.000002
Fluoranthene	206-44-0	7.61E-06	0.000023	0.000044
Fluorene	86-73-7	2.92E-05	0.000088	0.000167
Indeno(1,2,3-cd)pyrene	193-39-5	3.75E-07	0.000001	0.000002
Naphthalene	91-20-3	8.48E-05	0.000256	0.000486
Phenanthrene	85-01-8	2.94E-05	0.000089	0.000168
Pyrene	129-00-0	4.78E-06	0.000014	0.000027
	Total PAH HAPS	1.68E-04	0.000507	0.000963

HAPS Metals		Emission Factor (lbs/Btu^12)	Emission Rate (lbs/hr)	Emission Rate (ton/yr)
Arsenic		4	0.000012	0.000023
Beryllium		3	0.000009	0.000017
Cadmium		3	0.000009	0.000017
Chromium		3	0.000009	0.000017
Lead		9	0.000027	0.000052
Manganese		6	0.000018	0.000034
Mercury		3	0.000009	0.000017
Nickel		3	0.000009	0.000017
Selenium		15	0.000045	0.000086
	Total Metals HAPS	49	0.000148	0.000281
	Total HAPS		**0.020**	**0.0029**

Table 6-18: HAPs Emission Rates from the Main Aggregate Plant Generator (G1)

Horsepower Rating:	770	horsepower	
Fuel Usage:	40	gallons/hr	
MMBtu/hr:	5.48	Btu	(based on 128000 Btu/gallon)
Btu x 10^-12/hr:	5.48E-06	Btu x10^-12	(based on 128000 Btu/gallon)
Yearly Operating Hours:	3800	hours per year	

Type of Fuel: Diesel
Emission Factors AP-42 Section 3.3 and Section 1.3

Non-PAH HAPS	CAS#	Emission Factor (lbs/mmBtu)	Emission Rate (lbs/hr)	Emission Rate (ton/yr)
Acetalehyde	75-07-0	7.67E-04	0.004203	0.007986
Acrolein	107-02-8	9.25E-05	0.000507	0.000963
Benzene	71-43-2	9.33E-04	0.005113	0.009714
1,3-Butadiene	106-99-0	3.91E-05	0.000214	0.000407
Formaldehyde	50-00-0	1.18E-03	0.006466	0.012286
Propylene	115-07-1	2.58E-03	0.014138	0.026863
Toluene	108-88-3	4.09E-04	0.002241	0.004259
Xylene	1330-20-7	2.85E-04	0.001562	0.002967
	Total Non-PAH HAPS	6.29E-03	0.034445	0.065446

PAH HAPS	CAS#	Emission Factor (lbs/mmBtu)	Emission Rate (lbs/hr)	Emission Rate (ton/yr)
Acenaphthene	83-32-9	1.42E-06	0.000008	0.000015
Acenaphthylene	208-96-8	5.06E-06	0.000028	0.000053
Anthracene	120-12-7	1.87E-06	0.000010	0.000019
Benzo(a)anthracene	56-55-3	1.68E-06	0.000009	0.000017
Benzo(a)pyrene	50-32-8	1.88E-07	0.000001	0.000002
Benzo(b)fluoranthene	205-99-2	9.91E-08	0.000001	0.000001
Benzo(a)pyrene	192-97-2	1.55E-07	0.000001	0.000002
Benzo(g,h,I)perylene	191-24-2	4.89E-07	0.000003	0.000005
Benzo(k)fluoranthene	207-08-9	1.55E-07	0.000001	0.000002
Dibenz(a,h)anthracene		5.83E-07	0.000003	0.000006
Chrysene	218-01-9	3.53E-07	0.000002	0.000004
Fluoranthene	206-44-0	7.61E-06	0.000042	0.000079
Fluorene	86-73-7	2.92E-05	0.000160	0.000304
Indeno(1,2,3-cd)pyrene	193-39-5	3.75E-07	0.000002	0.000004
Naphthalene	91-20-3	8.48E-05	0.000465	0.000883
Phenanthrene	85-01-8	2.94E-05	0.000161	0.000306
Pyrene	129-00-0	4.78E-06	0.000026	0.000050
	Total PAH HAPS	1.68E-04	0.000922	0.001751

HAPS Metals		Emission Factor (lbs/Btu^12)	Emission Rate (lbs/hr)	Emission Rate (ton/yr)
Arsenic		4	0.000022	0.000042
Beryllium		3	0.000016	0.000031
Cadmium		3	0.000016	0.000031
Chromium		3	0.000016	0.000031
Lead		9	0.000049	0.000094
Manganese		6	0.000033	0.000062
Mercury		3	0.000016	0.000031
Nickel		3	0.000016	0.000031
Selenium		15	0.000082	0.000156
	Total Metals HAPS	49	0.000269	0.000510
	Total HAPS		**0.036**	**0.0052**

Table 6-19: HAPs Emission Rates from the New Aggregate Plant Generator (G2)

Horsepower Rating:	770	horsepower	
Fuel Usage:	40	gallons/hr	
MMBtu/hr:	5.48	Btu	(based on 128000 Btu/gallon)
Btu x 10^-12/hr:	5.48E-06	Btu x10^-12	(based on 128000 Btu/gallon)
Yearly Operating Hours:	3800	hours per year	

Type of Fuel: Diesel
Emission Factors AP-42 Section 3.3 and Section 1.3

Non-PAH HAPS	CAS#	Emission Factor (lbs/mmBtu)	Emission Rate (lbs/hr)	Emission Rate (ton/yr)
Acetalehyde	75-07-0	7.67E-04	0.004203	0.007986
Acrolein	107-02-8	9.25E-05	0.000507	0.000963
Benzene	71-43-2	9.33E-04	0.005113	0.009714
1,3-Butadiene	106-99-0	3.91E-05	0.000214	0.000407
Formaldehyde	50-00-0	1.18E-03	0.006466	0.012286
Propylene	115-07-1	2.58E-03	0.014138	0.026863
Toluene	108-88-3	4.09E-04	0.002241	0.004259
Xylene	1330-20-7	2.85E-04	0.001562	0.002967
	Total Non-PAH HAPS	6.29E-03	0.034445	0.065446

PAH HAPS	CAS#	Emission Factor (lbs/mmBtu)	Emission Rate (lbs/hr)	Emission Rate (ton/yr)
Acenaphthene	83-32-9	1.42E-06	0.000008	0.000015
Acenaphthylene	208-96-8	5.06E-06	0.000028	0.000053
Anthracene	120-12-7	1.87E-06	0.000010	0.000019
Benzo(a)anthracene	56-55-3	1.68E-06	0.000009	0.000017
Benzo(a)pyrene	50-32-8	1.88E-07	0.000001	0.000002
Benzo(b)fluoranthene	205-99-2	9.91E-08	0.000001	0.000001
Benzo(a)pyrene	192-97-2	1.55E-07	0.000001	0.000002
Benzo(g,h,I)perylene	191-24-2	4.89E-07	0.000003	0.000005
Benzo(k)fluoranthene	207-08-9	1.55E-07	0.000001	0.000002
Dibenz(a,h)anthracene		5.83E-07	0.000003	0.000006
Chrysene	218-01-9	3.53E-07	0.000002	0.000004
Fluoranthene	206-44-0	7.61E-06	0.000042	0.000079
Fluorene	86-73-7	2.92E-05	0.000160	0.000304
Indeno(1,2,3-cd)pyrene	193-39-5	3.75E-07	0.000002	0.000004
Naphthalene	91-20-3	8.48E-05	0.000465	0.000883
Phenanthrene	85-01-8	2.94E-05	0.000161	0.000306
Pyrene	129-00-0	4.78E-06	0.000026	0.000050
	Total PAH HAPS	1.68E-04	0.000922	0.001751

HAPS Metals		Emission Factor (lbs/Btu^12)	Emission Rate (lbs/hr)	Emission Rate (ton/yr)
Arsenic		4	0.000022	0.000042
Beryllium		3	0.000016	0.000031
Cadmium		3	0.000016	0.000031
Chromium		3	0.000016	0.000031
Lead		9	0.000049	0.000094
Manganese		6	0.000033	0.000062
Mercury		3	0.000016	0.000031
Nickel		3	0.000016	0.000031
Selenium		15	0.000082	0.000156
	Total Metals HAPS	49	0.000269	0.000510
	Total HAPS		**0.036**	**0.0052**

Table 6-20: HAPs Emission Rates from the Crushing Plant Generator (G3)

Horsepower Rating:	550	horsepower	
Fuel Usage:	28.3	gallons/hr	
MMBtu/hr:	3.8771	Btu	(based on 128000 Btu/gallon)
Btu x 10^-12/hr:	3.88E-06	Btu x10^-12	(based on 128000 Btu/gallon)
Yearly Operating Hours:	2800	hours per year	

Type of Fuel: Diesel
Emission Factors AP-42 Section 3.3 and Section 1.3

Non-PAH HAPS	CAS#	Emission Factor (lbs/mmBtu)	Emission Rate (lbs/hr)	Emission Rate (ton/yr)
Acetalehyde	75-07-0	7.67E-04	0.002974	0.004163
Acrolein	107-02-8	9.25E-05	0.000359	0.000502
Benzene	71-43-2	9.33E-04	0.003617	0.005064
1,3-Butadiene	106-99-0	3.91E-05	0.000152	0.000212
Formaldehyde	50-00-0	1.18E-03	0.004575	0.006405
Propylene	115-07-1	2.58E-03	0.010003	0.014004
Toluene	108-88-3	4.09E-04	0.001586	0.002220
Xylene	1330-20-7	2.85E-04	0.001105	0.001547
	Total Non-PAH HAPS	6.29E-03	0.024370	0.034118

PAH HAPS	CAS#	Emission Factor (lbs/mmBtu)	Emission Rate (lbs/hr)	Emission Rate (ton/yr)
Acenaphthene	83-32-9	1.42E-06	0.000006	0.000008
Acenaphthylene	208-96-8	5.06E-06	0.000020	0.000027
Anthracene	120-12-7	1.87E-06	0.000007	0.000010
Benzo(a)anthracene	56-55-3	1.68E-06	0.000007	0.000009
Benzo(a)pyrene	50-32-8	1.88E-07	0.000001	0.000001
Benzo(b)fluoranthene	205-99-2	9.91E-08	0.000000	0.000001
Benzo(a)pyrene	192-97-2	1.55E-07	0.000001	0.000001
Benzo(g,h,I)perylene	191-24-2	4.89E-07	0.000002	0.000003
Benzo(k)fluoranthene	207-08-9	1.55E-07	0.000001	0.000001
Dibenz(a,h)anthracene		5.83E-07	0.000002	0.000003
Chrysene	218-01-9	3.53E-07	0.000001	0.000002
Fluoranthene	206-44-0	7.61E-06	0.000030	0.000041
Fluorene	86-73-7	2.92E-05	0.000113	0.000158
Indeno(1,2,3-cd)pyrene	193-39-5	3.75E-07	0.000001	0.000002
Naphthalene	91-20-3	8.48E-05	0.000329	0.000460
Phenanthrene	85-01-8	2.94E-05	0.000114	0.000160
Pyrene	129-00-0	4.78E-06	0.000019	0.000026
	Total PAH HAPS	1.68E-04	0.000652	0.000913

HAPS Metals		Emission Factor (lbs/Btu^12)	Emission Rate (lbs/hr)	Emission Rate (ton/yr)
Arsenic		4	0.000016	0.000022
Beryllium		3	0.000012	0.000016
Cadmium		3	0.000012	0.000016
Chromium		3	0.000012	0.000016
Lead		9	0.000035	0.000049
Manganese		6	0.000023	0.000033
Mercury		3	0.000012	0.000016
Nickel		3	0.000012	0.000016
Selenium		15	0.000058	0.000081
	Total Metals HAPS	49	0.000190	0.000266
	Total HAPS		**0.025**	**0.0027**

Section 6.a

Green House Gas Emissions

(Submitting under 20.2.70, 20.2.72 20.2.74 NMAC)

Title V (20.2.70 NMAC), Minor NSR (20.2.72 NMAC), and PSD (20.2.74 NMAC) applicants must estimate and report greenhouse gas (GHG) emissions to verify the emission rates reported in the public notice, determine applicability to 40 CFR 60 Subparts, and to evaluate Prevention of Significant Deterioration (PSD) applicability. GHG emissions that are subject to air permit regulations consist of the sum of an aggregate group of these six greenhouse gases: carbon dioxide (CO_2), nitrous oxide (N_2O), methane (CH_4), hydrofluorocarbons (HFCs), perfluorocarbons (PFCs), and sulfur hexafluoride (SF_6).

Calculating GHG Emissions:

1. Calculate the ton per year (tpy) GHG mass emissions and GHG CO_2e emissions from your facility.
2. GHG mass emissions are the sum of the total annual tons of greenhouse gases without adjusting with the global warming potentials (GWPs). GHG CO_2e emissions are the sum of the mass emissions of each individual GHG multiplied by its GWP found in Table A-1 in 40 CFR 98 Mandatory Greenhouse Gas Reporting.
3. Emissions from routine or predictable start up, shut down, and maintenance must be included.
4. Report GHG mass and GHG CO_2e emissions in Table 2-P of this application. Emissions are reported in **short** tons per year and represent each emission unit's Potential to Emit (PTE).
5. All Title V major sources, PSD major sources, and all power plants, whether major or not, must calculate and report GHG mass and CO2e emissions for each unit in Table 2-P.
6. For minor source facilities that are not power plants, are not Title V, and are not PSD there are three options for reporting GHGs in Table 2-P: 1) report GHGs for each individual piece of equipment; 2) report all GHGs from a group of unit types, for example report all combustion source GHGs as a single unit and all venting GHGs as a second separate unit; 3) or check the following ☐ By chec
year.

Sources for Calculating GHG Emissions:

- Manufacturer's Data
- AP-42 Compilation of Air Pollutant Emission Factors at http://www.epa.gov/ttn/chief/ap42/index.html
- EPA's Internet emission factor database WebFIRE at http://cfpub.epa.gov/webfire/
- 40 CFR 98 Mandatory Green House Gas Reporting except that tons should be reported in short tons rather than in metric tons for the purpose of PSD applicability.
- API Compendium of Greenhouse Gas Emissions Methodologies for the Oil and Natural Gas Industry. August 2009 or most recent version.
- Sources listed on EPA's NSR Resources for Estimating GHG Emissions at http://www.epa.gov/nsr/clean-air-act-permitting-greenhouse-gases:

Global Warming Potentials (GWP):
Applicants must use the Global Warming Potentials codified in Table A-1 of the most recent version of 40 CFR 98 Mandatory Greenhouse Gas Reporting. The GWP for a particular GHG is the ratio of heat trapped by one unit mass of the GHG to that of one unit mass of CO_2 over a specified time period.

"Greenhouse gas" for the purpose of air permit regulations is defined as the aggregate group of the following six gases: carbon dioxide, nitrous oxide, methane, hydrofluorocarbons, perfluorocarbons, and sulfur hexafluoride. **(20.2.70.7 NMAC, 20.2.74.7 NMAC).** You may also find GHGs defined in 40 CFR 86.1818-12(a).

Metric to Short Ton Conversion:
Short tons for GHGs and other regulated pollutants are the standard unit of measure for PSD and title V permitting programs. 40 CFR 98 Mandatory Greenhouse Reporting requires metric tons.
1 metric ton = 1.10231 short tons (per Table A-2 to Subpart A of Part 98 – Units of Measure Conversions)

Section 7

Information Used To Determine Emissions

Information Used to Determine Emissions shall include the following:

- ☐ If manufacturer data are used, include specifications for emissions units and control equipment, including control efficiencies specifications and sufficient engineering data for verification of control equipment operation, including design drawings, test reports, and design parameters that affect normal operation.
- ☐ If test data are used, include a copy of the complete test report. If the test data are for an emissions unit other than the one being permitted, the emission units must be identical. Test data may not be used if any difference in operating conditions of the unit being permitted and the unit represented in the test report significantly effect emission rates.
- ■ If the most current copy of AP-42 is used, reference the section and date located at the bottom of the page. Include a copy of the page containing the emissions factors, and clearly mark the factors used in the calculations.
- ☐ If an older version of AP-42 is used, include a complete copy of the section.
- ☐ If an EPA document or other material is referenced, include a complete copy.
- ☐ Fuel specifications sheet.
- ☐ If computer models are used to estimate emissions, include an input summary (if available) and a detailed report, and a disk containing the input file(s) used to run the model. For tank-flashing emissions, include a discussion of the method used to estimate tank-flashing emissions, relative thresholds (i.e., permit or major source (NSPS, PSD or Title V)), accuracy of the model, the input and output from simulation models and software, all calculations, documentation of any assumptions used, descriptions of sampling methods and conditions, copies of any lab sample analysis.

AP-42 Section 1.3	Diesel-Fired Engine HAPs Emission Factors
AP-42 Section 3.3	Diesel-Fired Engine HAPs Emission Factors
AP-42 Section 11.19.2	Crushers, Screens, and Transfer Point Emission Factors
AP-42 Section 13.2.1	Paved Road Emission Factors
AP-42 Section 13.2.2	Unpaved Road Emission Factors
AP-42 Section 13.2.4	Material Handling Emission Factors
Tier 1 Emission Factors	Emission Unit G3

1.3 Fuel Oil Combustion

1.3.1 General[1-3]

Two major categories of fuel oil are burned by combustion sources: distillate oils and residual oils. These oils are further distinguished by grade numbers, with Nos. 1 and 2 being distillate oils; Nos. 5 and 6 being residual oils; and No. 4 being either distillate oil or a mixture of distillate and residual oils. No. 6 fuel oil is sometimes referred to as Bunker C. Distillate oils are more volatile and less viscous than residual oils. They have negligible nitrogen and ash contents and usually contain less than 0.3 percent sulfur (by weight). Distillate oils are used mainly in domestic and small commercial applications, and include kerosene and diesel fuels. Being more viscous and less volatile than distillate oils, the heavier residual oils (Nos. 5 and 6) may need to be heated for ease of handling and to facilitate proper atomization. Because residual oils are produced from the residue remaining after the lighter fractions (gasoline, kerosene, and distillate oils) have been removed from the crude oil, they contain significant quantities of ash, nitrogen, and sulfur. Residual oils are used mainly in utility, industrial, and large commercial applications.

1.3.2 Firing Practices[4]

The major boiler configurations for fuel oil-fired combustors are watertube, firetube, cast iron, and tubeless design. Boilers are classified according to design and orientation of heat transfer surfaces, burner configuration, and size. These factors can all strongly influence emissions as well as the potential for controlling emissions.

Watertube boilers are used in a variety of applications ranging from supplying large amounts of process steam to providing space heat for industrial facilities. In a watertube boiler, combustion heat is transferred to water flowing through tubes which line the furnace walls and boiler passes. The tube surfaces in the furnace (which houses the burner flame) absorb heat primarily by radiation from the flames. The tube surfaces in the boiler passes (adjacent to the primary furnace) absorb heat primarily by convective heat transfer.

Firetube boilers are used primarily for heating systems, industrial process steam generators, and portable power boilers. In firetube boilers, the hot combustion gases flow through the tubes while the water being heated circulates outside of the tubes. At high pressures and when subjected to large variations in steam demand, firetube units are more susceptible to structural failure than watertube boilers. This is because the high-pressure steam in firetube units is contained by the boiler walls rather than by multiple small-diameter watertubes, which are inherently stronger. As a consequence, firetube boilers are typically small and are used primarily where boiler loads are relatively constant. Nearly all firetube boilers are sold as packaged units because of their relatively small size.

A cast iron boiler is one in which combustion gases rise through a vertical heat exchanger and out through an exhaust duct. Water in the heat exchanger tubes is heated as it moves upward through the tubes. Cast iron boilers produce low pressure steam or hot water, and generally burn oil or natural gas. They are used primarily in the residential and commercial sectors.

Another type of heat transfer configuration used on smaller boilers is the tubeless design. This design incorporates nested pressure vessels with water in between the shells. Combustion gases are fired into the inner pressure vessel and are then sometimes recirculated outside the second vessel.

Table 1.3-9. EMISSION FACTORS FOR SPECIATED ORGANIC COMPOUNDS FROM FUEL OIL COMBUSTION[a]

Organic Compound	Average Emission Factor[b] ($lb/10^3$ Gal)	EMISSION FACTOR RATING
Benzene	2.14E-04	C
Ethylbenzene	6.36E-05[c]	E
Formaldehyde[d]	3.30E-02	C
Naphthalene	1.13E-03	C
1,1,1-Trichloroethane	2.36E-04[c]	E
Toluene	6.20E-03	D
o-Xylene	1.09E-04[c]	E
Acenaphthene	2.11E-05	C
Acenaphthylene	2.53E-07	D
Anthracene	1.22E-06	C
Benz(a)anthracene	4.01E-06	C
Benzo(b,k)fluoranthene	1.48E-06	C
Benzo(g,h,i)perylene	2.26E-06	C
Chrysene	2.38E-06	C
Dibenzo(a,h) anthracene	1.67E-06	D
Fluoranthene	4.84E-06	C
Fluorene	4.47E-06	C
Indo(1,2,3-cd)pyrene	2.14E-06	C
Phenanthrene	1.05E-05	C
Pyrene	4.25E-06	C
OCDD	3.10E-09[c]	E

[a] Data are for residual oil fired boilers, Source Classification Codes (SCCs) 1-01-004-01/04.
[b] References 64-72. To convert from $lb/10^3$ gal to $kg/10^3$ L, multiply by 0.12.
[c] Based on data from one source test (Reference 67).
[d] The formaldehyde number presented here is based only on data from utilities using No. 6 oil. The number presented in Table 1.3-7 is based on utility, commercial, and industrial boilers.

Table 1.3-10. EMISSION FACTORS FOR TRACE ELEMENTS FROM DISTILLATE FUEL OIL COMBUSTION SOURCES[a]

EMISSION FACTOR RATING: E

Firing Configuration (SCC)	Emission Factor ($lb/10^{12}$ Btu)										
	As	Be	Cd	Cr	Cu	Pb	Hg	Mn	Ni	Se	Zn
Distillate oil fired (1-01-005-01, 1-02-005-01, 1-03-005-01)	4	3	3	3	6	9	3	6	3	15	4

[a] Data are for distillate oil fired boilers, SCC codes 1-01-005-01, 1-02-005-01, and 1-03-005-01. References 29-32, 40-44 and 83. To convert from $lb/10^{12}$ Btu to pg/J, multiply by 0.43.

Table 1.3-11. EMISSION FACTORS FOR METALS FROM UNCONTROLLED NO. 6 FUEL OIL COMBUSTION[a]

Metal	Average Emission Factor[b, d] ($lb/10^3$ Gal)	EMISSION FACTOR RATING
Antimony	5.25E-03[c]	E
Arsenic	1.32E-03	C
Barium	2.57E-03	D
Beryllium	2.78E-05	C
Cadmium	3.98E-04	C
Chloride	3.47E-01	D
Chromium	8.45E-04	C
Chromium VI	2.48E-04	C
Cobalt	6.02E-03	D
Copper	1.76E-03	C
Fluoride	3.73E-02	D
Lead	1.51E-03	C
Manganese	3.00E-03	C
Mercury	1.13E-04	C
Molybdenum	7.87E-04	D
Nickel	8.45E-02	C
Phosphorous	9.46E-03	D
Selenium	6.83E-04	C
Vanadium	3.18E-02	D
Zinc	2.91E-02	D

[a] Data are for residual oil fired boilers, Source Classification Codes (SCCs) 1-01-004-01/04.
[b] References 64-72. 18 of 19 sources were uncontrolled and 1 source was controlled with low efficiency ESP. To convert from $lb/10^3$ gal to $kg/10^3$ L, multiply by 0.12.
[c] References 29-32,40-44.
[d] For oil/water mixture, reduce factors in proportion to water content of the fuel (due to dilution). To adjust the listed values for water content, multiply the listed value by 1-decimal fraction of water (ex: For fuel with 9 percent water by volume, multiply by 1-0.9=.91).

3.3 Gasoline And Diesel Industrial Engines

3.3.1 General

The engine category addressed by this section covers a wide variety of industrial applications of both gasoline and diesel internal combustion (IC) engines such as aerial lifts, fork lifts, mobile refrigeration units, generators, pumps, industrial sweepers/scrubbers, material handling equipment (such as conveyors), and portable well-drilling equipment. The three primary fuels for reciprocating IC engines are gasoline, diesel fuel oil (No.2), and natural gas. Gasoline is used primarily for mobile and portable engines. Diesel fuel oil is the most versatile fuel and is used in IC engines of all sizes. The rated power of these engines covers a rather substantial range, up to 250 horsepower (hp) for gasoline engines and up to 600 hp for diesel engines. (Diesel engines greater than 600 hp are covered in Section 3.4, "Large Stationary Diesel And All Stationary Dual-fuel Engines".) Understandably, substantial differences in engine duty cycles exist. It was necessary, therefore, to make reasonable assumptions concerning usage in order to formulate some of the emission factors.

3.3.2 Process Description

All reciprocating IC engines operate by the same basic process. A combustible mixture is first compressed in a small volume between the head of a piston and its surrounding cylinder. The mixture is then ignited, and the resulting high-pressure products of combustion push the piston through the cylinder. This movement is converted from linear to rotary motion by a crankshaft. The piston returns, pushing out exhaust gases, and the cycle is repeated.

There are 2 methods used for stationary reciprocating IC engines: compression ignition (CI) and spark ignition (SI). This section deals with both types of reciprocating IC engines. All diesel-fueled engines are compression ignited, and all gasoline-fueled engines are spark ignited.

In CI engines, combustion air is first compression heated in the cylinder, and diesel fuel oil is then injected into the hot air. Ignition is spontaneous because the air temperature is above the autoignition temperature of the fuel. SI engines initiate combustion by the spark of an electrical discharge. Usually the fuel is mixed with the air in a carburetor (for gasoline) or at the intake valve (for natural gas), but occasionally the fuel is injected into the compressed air in the cylinder.

CI engines usually operate at a higher compression ratio (ratio of cylinder volume when the piston is at the bottom of its stroke to the volume when it is at the top) than SI engines because fuel is not present during compression; hence there is no danger of premature autoignition. Since engine thermal efficiency rises with increasing pressure ratio (and pressure ratio varies directly with compression ratio), CI engines are more efficient than SI engines. This increased efficiency is gained at the expense of poorer response to load changes and a heavier structure to withstand the higher pressures.[1]

3.3.3 Emissions

Most of the pollutants from IC engines are emitted through the exhaust. However, some total organic compounds (TOC) escape from the crankcase as a result of blowby (gases that are vented from the oil pan after they have escaped from the cylinder past the piston rings) and from the fuel tank and carburetor because of evaporation. Nearly all of the TOCs from diesel CI engines enter the

Table 3.3-2. SPECIATED ORGANIC COMPOUND EMISSION FACTORS FOR UNCONTROLLED DIESEL ENGINES[a]

EMISSION FACTOR RATING: E

Pollutant	Emission Factor (Fuel Input) (lb/MMBtu)
Benzene[b]	9.33 E-04
Toluene[b]	4.09 E-04
Xylenes[b]	2.85 E-04
Propylene	2.58 E-03
1,3-Butadiene[b,c]	<3.91 E-05
Formaldehyde[b]	1.18 E-03
Acetaldehyde[b]	7.67 E-04
Acrolein[b]	<9.25 E-05
Polycyclic aromatic hydrocarbons (PAH)	
Naphthalene[b]	8.48 E-05
Acenaphthylene	<5.06 E-06
Acenaphthene	<1.42 E-06
Fluorene	2.92 E-05
Phenanthrene	2.94 E-05
Anthracene	1.87 E-06
Fluoranthene	7.61 E-06
Pyrene	4.78 E-06
Benzo(a)anthracene	1.68 E-06
Chrysene	3.53 E-07
Benzo(b)fluoranthene	<9.91 E-08
Benzo(k)fluoranthene	<1.55 E-07
Benzo(a)pyrene	<1.88 E-07
Indeno(1,2,3-cd)pyrene	<3.75 E-07
Dibenz(a,h)anthracene	<5.83 E-07
Benzo(g,h,l)perylene	<4.89 E-07
TOTAL PAH	1.68 E-04

[a] Based on the uncontrolled levels of 2 diesel engines from References 6-7. Source Classification Codes 2-02-001-02, 2-03-001-01. To convert from lb/MMBtu to ng/J, multiply by 430.
[b] Hazardous air pollutant listed in the *Clean Air Act*.
[c] Based on data from 1 engine.

11.19.2 Crushed Stone Processing and Pulverized Mineral Processing

11.19.2.1 Process Description [24, 25]

Crushed Stone Processing

Major rock types processed by the crushed stone industry include limestone, granite, dolomite, traprock, sandstone, quartz, and quartzite. Minor types include calcareous marl, marble, shell, and slate. Major mineral types processed by the pulverized minerals industry, a subset of the crushed stone processing industry, include calcium carbonate, talc, and barite. Industry classifications vary considerably and, in many cases, do not reflect actual geological definitions.

Rock and crushed stone products generally are loosened by drilling and blasting and then are loaded by power shovel or front-end loader into large haul trucks that transport the material to the processing operations. Techniques used for extraction vary with the nature and location of the deposit. Processing operations may include crushing, screening, size classification, material handling and storage operations. All of these processes can be significant sources of PM and PM-10 emissions if uncontrolled.

Quarried stone normally is delivered to the processing plant by truck and is dumped into a bin. A feeder is used as illustrated in Figure 11.19.2-1. The feeder or screens separate large boulders from finer rocks that do not require primary crushing, thus reducing the load to the primary crusher. Jaw, impactor, or gyratory crushers are usually used for initial reduction. The crusher product, normally 7.5 to 30 centimeters (3 to 12 inches) in diameter, and the grizzly throughs (undersize material) are discharged onto a belt conveyor and usually are conveyed to a surge pile for temporary storage or are sold as coarse aggregates.

The stone from the surge pile is conveyed to a vibrating inclined screen called the scalping screen. This unit separates oversized rock from the smaller stone. The undersized material from the scalping screen is considered to be a product stream and is transported to a storage pile and sold as base material. The stone that is too large to pass through the top deck of the scalping screen is processed in the secondary crusher. Cone crushers are commonly used for secondary crushing (although impact crushers are sometimes used), which typically reduces material to about 2.5 to 10 centimeters (1 to 4 inches). The material (throughs) from the second level of the screen bypasses the secondary crusher because it is sufficiently small for the last crushing step. The output from the secondary crusher and the throughs from the secondary screen are transported by conveyor to the tertiary circuit, which includes a sizing screen and a tertiary crusher.

Tertiary crushing is usually performed using cone crushers or other types of impactor crushers. Oversize material from the top deck of the sizing screen is fed to the tertiary crusher. The tertiary crusher output, which is typically about 0.50 to 2.5 centimeters (3/16th to 1 inch), is returned to the sizing screen. Various product streams with different size gradations are separated in the screening operation. The products are conveyed or trucked directly to finished product bins, to open area stock piles, or to other processing systems such as washing, air separators, and screens and classifiers (for the production of manufactured sand).

Some stone crushing plants produce manufactured sand. This is a small-sized rock product with a maximum size of 0.50 centimeters (3/16 th inch). Crushed stone from the tertiary sizing screen is sized in a vibrating inclined screen (fines screen) with relatively small mesh sizes.

Table 11.19.2-2 (English Units). EMISSION FACTORS FOR CRUSHED STONE PROCESSING OPERATIONS (lb/Ton)[a]

Source [b]	Total Particulate Matter [r,s]	EMISSION FACTOR RATING	Total PM-10	EMISSION FACTOR RATING	Total PM-2.5	EMISSION FACTOR RATING
Primary Crushing (SCC 3-05-020-01)	ND		ND[n]		ND[n]	
Primary Crushing (controlled) (SCC 3-05-020-01)	ND		ND[n]		ND[n]	
Secondary Crushing (SCC 3-05-020-02)	ND		ND[n]		ND[n]	
Secondary Crushing (controlled) (SCC 3-05-020-02)	ND		ND[n]		ND[n]	
Tertiary Crushing (SCC 3-050030-03)	0.0054[d]	E	0.0024[o]	C	ND[n]	
Tertiary Crushing (controlled) (SCC 3-05-020-03)	0.0012[d]	E	0.00054[p]	C	0.00010[q]	E
Fines Crushing (SCC 3-05-020-05)	0.0390[e]	E	0.0150[e]	E	ND	
Fines Crushing (controlled) (SCC 3-05-020-05)	0.0030[f]	E	0.0012[f]	E	0.000070[q]	E
Screening (SCC 3-05-020-02, 03)	0.025[c]	E	0.0087[l]	C	ND	
Screening (controlled) (SCC 3-05-020-02, 03)	0.0022[d]	E	0.00074[m]	C	0.000050[q]	E
Fines Screening (SCC 3-05-020-21)	0.30[g]	E	0.072[g]	E	ND	
Fines Screening (controlled) (SCC 3-05-020-21)	0.0036[g]	E	0.0022[g]	E	ND	
Conveyor Transfer Point (SCC 3-05-020-06)	0.0030[h]	E	0.00110[h]	D	ND	
Conveyor Transfer Point (controlled) (SCC 3-05-020-06)	0.00014[i]	E	4.6×10^{-5}[i]	D	1.3×10^{-5}[q]	E
Wet Drilling - Unfragmented Stone (SCC 3-05-020-10)	ND		8.0×10^{-5}[j]	E	ND	
Truck Unloading -Fragmented Stone (SCC 3-05-020-31)	ND		1.6×10^{-5}[j]	E	ND	
Truck Unloading - Conveyor, crushed stone (SCC 3-05-020-32)	ND		0.00010[k]	E	ND	

a. Emission factors represent uncontrolled emissions unless noted. Emission factors in lb/Ton of material of throughput. SCC = Source Classification Code. ND = No data.

b. Controlled sources (with wet suppression) are those that are part of the processing plant that employs current wet suppression technology similar to the study group. The moisture content of the study group without wet suppression systems operating (uncontrolled) ranged from 0.21 to 1.3 percent, and the same facilities operating wet suppression systems (controlled) ranged from 0.55 to 2.88 percent. Due to carry over of the small amount of moisture required, it has been shown that each source, with the exception of crushers, does not need to employ direct water sprays. Although the moisture content was the only variable measured, other process features may have as much influence on emissions from a given source. Visual observations from each source under normal operating conditions are probably the best indicator of which emission factor is most appropriate. Plants that employ substandard control measures as indicated by visual observations should use the uncontrolled factor with an appropriate control efficiency that best reflects the effectiveness of the controls employed.

c. References 1, 3, 7, and 8

d. References 3, 7, and 8

e. Reference 4

f. References 4 and 15

g. Reference 4

h. References 5 and 6

i. References 5, 6, and 15

j. Reference 11

k. Reference 12

l. References 1, 3, 7, and 8

m. References 1, 3, 7, 8, and 15

n. No data available, but emission factors for PM-10 for tertiary crushers can be used as an upper limit for primary or secondary crushing

o. References 2, 3, 7, 8

p. References 2, 3, 7, 8, and 15

q. Reference 15

r. PM emission factors are presented based on PM-100 data in the Background Support Document for Section 11.19.2

s. Emission factors for PM-30 and PM-50 are available in Figures 11.19.2-3 through 11.19.2-6.

.

13.2.1 Paved Roads

13.2.1.1 General

Particulate emissions occur whenever vehicles travel over a paved surface such as a road or parking lot. Particulate emissions from paved roads are due to direct emissions from vehicles in the form of exhaust, brake wear and tire wear emissions and resuspension of loose material on the road surface. In general terms, resuspended particulate emissions from paved roads originate from, and result in the depletion of, the loose material present on the surface (i.e., the surface loading). In turn, that surface loading is continuously replenished by other sources. At industrial sites, surface loading is replenished by spillage of material and trackout from unpaved roads and staging areas. Figure 13.2.1-1 illustrates several transfer processes occurring on public streets.

Various field studies have found that public streets and highways, as well as roadways at industrial facilities, can be major sources of the atmospheric particulate matter within an area.[1-9] Of particular interest in many parts of the United States are the increased levels of emissions from public paved roads when the equilibrium between deposition and removal processes is upset. This situation can occur for various reasons, including application of granular materials for snow and ice control, mud/dirt carryout from construction activities in the area, and deposition from wind and/or water erosion of surrounding unstabilized areas. In the absence of continuous addition of fresh material (through localized track out or application of antiskid material), paved road surface loading should reach an equilibrium value in which the amount of material resuspended matches the amount replenished. The equilibrium surface loading value depends upon numerous factors. It is believed that the most important factors are: mean speed of vehicles traveling the road; the average daily traffic (ADT); the number of lanes and ADT per lane; the fraction of heavy vehicles (buses and trucks); and the presence/absence of curbs, storm sewers and parking lanes.[10]

The particulate emission factors presented in a previous version of this section of AP-42, dated October 2002, implicitly included the emissions from vehicles in the form of exhaust, brake wear, and tire wear as well as resuspended road surface material. EPA included these sources in the emission factor equation for paved roads since the field testing data used to develop the equation included both the direct emissions from vehicles and emissions from resuspension of road dust.

This version of the paved road emission factor equation only estimates particulate emissions from resuspended road surface material[28]. The particulate emissions from vehicle exhaust, brake wear, and tire wear are now estimated separately using EPA's MOVES [29] model. This approach eliminates the possibility of double counting emissions. Double counting results when employing the previous version of the emission factor equation in this section and MOVES to estimate particulate emissions from vehicle traffic on paved roads. It also incorporates the decrease in exhaust emissions that has occurred since the paved road emission factor equation was developed. Earlier versions of the paved road emission factor equation includes estimates of emissions from exhaust, brake wear, and tire wear based on emission rates for vehicles in the 1980 calendar year fleet. The amount of PM released from vehicle exhaust has decreased since 1980 due to lower new vehicle emission standards and changes in fuel characteristics.

13.2.1.3 Predictive Emission Factor Equations[10,29]

The quantity of particulate emissions from resuspension of loose material on the road surface due to vehicle travel on a dry paved road may be estimated using the following empirical expression:

$$E = k\,(sL)^{0.91} \times (W)^{1.02} \qquad (1)$$

where: E = particulate emission factor (having units matching the units of k),
k = particle size multiplier for particle size range and units of interest (see below),
sL = road surface silt loading (grams per square meter) (g/m^2), and
W = average weight (tons) of the vehicles traveling the road.

It is important to note that Equation 1 calls for the average weight of all vehicles traveling the road. For example, if 99 percent of traffic on the road are 2 ton cars/trucks while the remaining 1 percent consists of 20 ton trucks, then the mean weight "W" is 2.2 tons. More specifically, Equation 1 is *not* intended to be used to calculate a separate emission factor for each vehicle weight class. Instead, only one emission factor should be calculated to represent the "fleet" average weight of all vehicles traveling the road.

The particle size multiplier (k) above varies with aerodynamic size range as shown in Table 13.2.1-1. To determine particulate emissions for a specific particle size range, use the appropriate value of k shown in Table 13.2.1-1.

To obtain the total emissions factor, the emission factors for the exhaust, brake wear and tire wear obtained from either EPA's MOBILE6.2 [27] or MOVES2010 [29] model should be added to the emissions factor calculated from the empirical equation.

Table 13.2.1-1. PARTICLE SIZE MULTIPLIERS FOR PAVED ROAD EQUATION

Size range[a]	Particle Size Multiplier k[b]		
	g/VKT	g/VMT	lb/VMT
PM-2.5[c]	0.15	0.25	0.00054
PM-10	0.62	1.00	0.0022
PM-15	0.77	1.23	0.0027
PM-30[d]	3.23	5.24	0.011

[a] Refers to airborne particulate matter (PM-x) with an aerodynamic diameter equal to or less than x micrometers.

[b] Units shown are grams per vehicle kilometer traveled (g/VKT), grams per vehicle mile traveled (g/VMT), and pounds per vehicle mile traveled (lb/VMT). The multiplier k includes unit conversions to produce emission factors in the units shown for the indicated size range from the mixed units required in Equation 1.

[c] The k-factors for $PM_{2.5}$ were based on the average $PM_{2.5}$:PM_{10} ratio of test runs in Reference 30.

[d] PM-30 is sometimes termed "suspendable particulate" (SP) and is often used as a surrogate for TSP.

Equation 1 is based on a regression analysis of 83 tests for PM-10.[3, 5-6, 8, 27-29, 31-36] Sources tested include public paved roads, as well as controlled and uncontrolled industrial paved roads. The majority of tests involved freely flowing vehicles traveling at constant speed on relatively level roads. However, 22 tests of slow moving or "stop-and-go" traffic or vehicles under load were available for inclusion in the data base.[32-36] Engine exhaust, tire wear and break wear were subtracted from the emissions measured in the test programs prior to stepwise regression to determine Equation 1.[37, 39] The equations retain the quality rating of A (D for PM-2.5), if applied within the range of source conditions that were tested in developing the equation as follows:

Silt loading:	0.03 - 400 g/m^2 0.04 - 570 grains/square foot (ft^2)
Mean vehicle weight:	1.8 - 38 megagrams (Mg) 2.0 - 42 tons
Mean vehicle speed:	1 - 88 kilometers per hour (kph) 1 - 55 miles per hour (mph)

The upper and lower 95% confidence levels of equation 1 for PM_{10} is best described with equations using an exponents of 1.14 and 0.677 for silt loading and an exponents of 1.19 and 0.85 for weight. Users are cautioned that application of equation 1 outside of the range of variables and operating conditions specified above, e.g., application to roadways or road networks with speeds above 55 mph and average vehicle weights of 42 tons, will result in emission estimates with a higher level of uncertainty. In these situations, users are encouraged to consider an assessment of the impacts of the influence of extrapolation to the overall emissions and alternative methods that are equally or more plausible in light of local emissions data and/or ambient concentration or compositional data.

To retain the quality rating for the emission factor equation when it is applied to a specific paved road, it is necessary that reliable correction parameter values for the specific road in question be determined. With the exception of limited access roadways, which are difficult to sample, the collection and use of site-specific silt loading (sL) data for public paved road emission inventories are strongly recommended. The field and laboratory procedures for determining surface material silt content and surface dust loading are summarized in Appendices C.1 and C.2. In the event that site-specific values cannot be obtained, an appropriate value for a paved public road may be selected from the values in Table 13.2.1-2, but the quality rating of the equation should be reduced by 2 levels.

Equation 1 may be extrapolated to average uncontrolled conditions (but including natural mitigation) under the simplifying assumption that annual (or other long-term) average emissions are inversely proportional to the frequency of measurable (> 0.254 mm [0.01 inch]) precipitation by application of a precipitation correction term. The precipitation correction term can be applied on a daily or an hourly basis [26, 38].

For the daily basis, Equation 1 becomes:

$$E_{ext} = [\ k\ (sL)^{0.91} \times (W)^{1.02}\ ]\ (1 - P/4N) \qquad (2)$$

where k, sL, W, and S are as defined in Equation 1 and

E_{ext} = annual or other long-term average emission factor in the same units as k,

P = number of "wet" days with at least 0.254 mm (0.01 in) of precipitation during the averaging period, and

N = number of days in the averaging period (e.g., 365 for annual, 91 for seasonal, 30 for monthly).

Note that the assumption leading to Equation 2 is based on analogy with the approach used to develop long-term average unpaved road emission factors in Section 13.2.2. However, Equation 2 above incorporates an additional factor of "4" in the denominator to account for the fact that paved roads dry more quickly than unpaved roads and that the precipitation may not occur over the complete 24-hour day.

For the hourly basis, equation 1 becomes:

$$E_{ext} = [\ k\ (sL)^{0.91} \times (W)^{1.02}\ ]\ (1 - 1.2P/N) \qquad (3)$$

where k, sL, W, and S are as defined in Equation 1 and

E_{ext} = annual or other long-term average emission factor in the same units as k,

P = number of hours with at least 0.254 mm (0.01 in) of precipitation during the averaging period, and

N = number of hours in the averaging period (e.g., 8760 for annual, 2124 for season 720 for monthly)

Note: In the hourly moisture correction term (1-1.2P/N) for equation 3, the 1.2 multiplier is applied to account for the residual mitigative effect of moisture. For most applications, this equation will produce satisfactory results. Users should select a time interval to include sufficient "dry" hours such that a reasonable emissions averaging period is evaluated. For the special case where this equation is used to calculate emissions on an hour by hour basis, such as would be done in some emissions modeling situations, the moisture correction term should be modified so that the moisture correction "credit" is applied to the first hours following cessation of precipitation. In this special case, it is suggested that this 20% "credit" be applied on a basis of one hour credit for each hour of precipitation up to a maximum of 12 hours.

Note that the assumption leading to Equation 3 is based on analogy with the approach used to develop long-term average unpaved road emission factors in Section 13.2.2.

Figure 13.2.1-2 presents the geographical distribution of "wet" days on an annual basis for the United States. Maps showing this information on a monthly basis are available in the *Climatic Atlas of the United States*[23] . Alternative sources include other Department of Commerce publications (such as local climatological data summaries). The National Climatic Data Center (NCDC) offers several products that provide hourly precipitation data. In particular, NCDC offers *Solar and Meteorological Surface Observation Network 1961-1990* (SAMSON) CD-ROM, which contains 30 years worth of hourly meteorological data for first-order National Weather Service locations. Whatever meteorological data are used, the source of that data and the averaging period should be clearly specified.

It is emphasized that the simple assumption underlying Equations 2 and 3 has not been verified in any rigorous manner. For that reason, the quality ratings for Equations 2 and 3 should be downgraded one letter from the rating that would be applied to Equation 1.

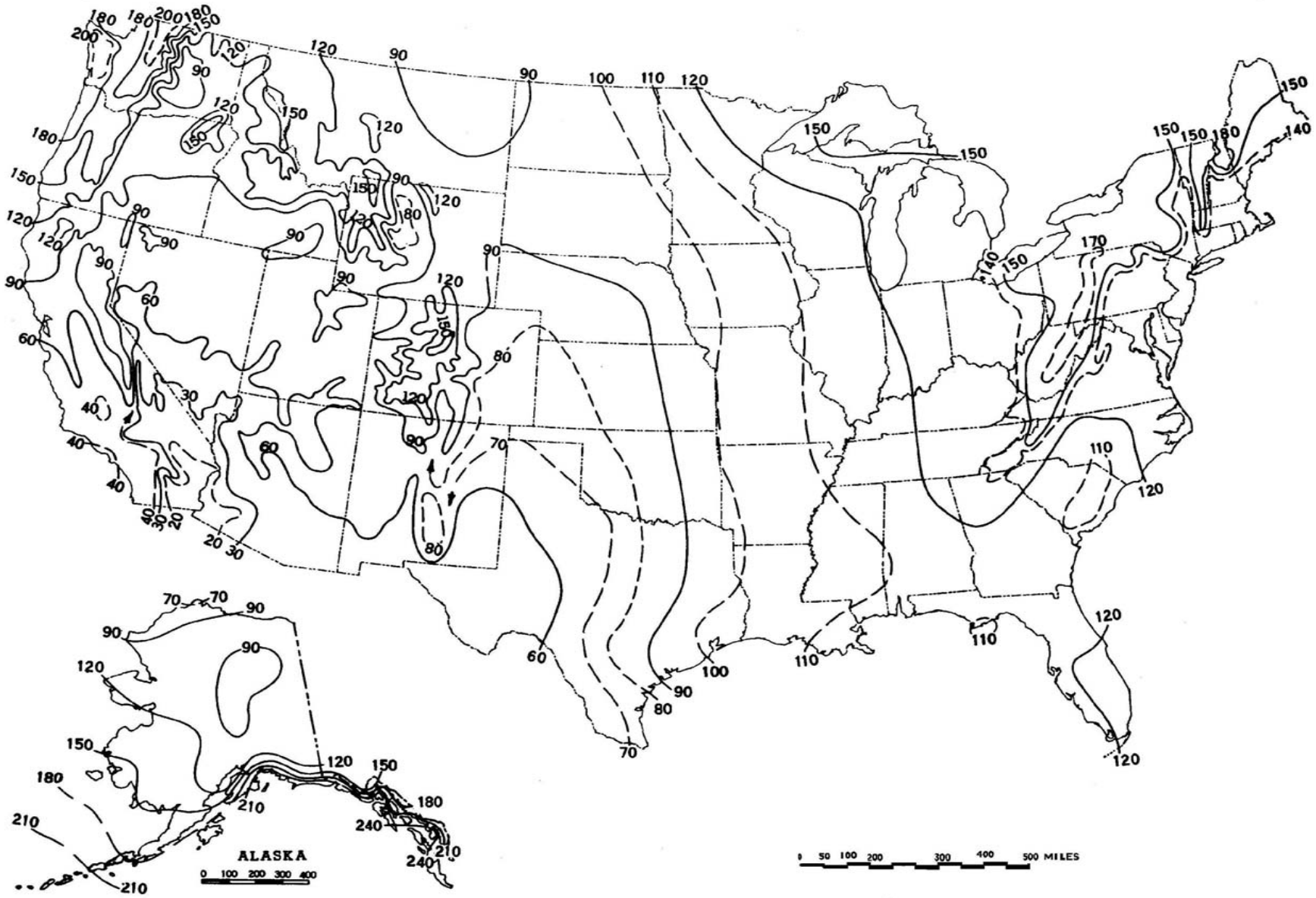

Figure 13.2.1-2. Mean number of days with 0.01 inch or more of precipitation in the United States.

Table 13.2.1-2 presents recommended default silt loadings for normal baseline conditions and for wintertime baseline conditions in areas that experience frozen precipitation with periodic application of antiskid material[24]. The winter baseline is represented as a multiple of the non-winter baseline, depending on the ADT value for the road in question. As shown, a multiplier of 4 is applied for low volume roads (< 500 ADT) to obtain a wintertime baseline silt loading of 4 X 0.6 = 2.4 g/m^2.

Table 13.2.1-2. Ubiquitous Silt Loading Default Values with Hot Spot Contributions from Anti-Skid Abrasives (g/m^2)

ADT Category	< 500	500-5,000	5,000-10,000	> 10,000
Ubiquitous Baseline g/m^2	0.6	0.2	0.06	0.03 0.015 limited access
Ubiquitous Winter Baseline Multiplier during months with frozen precipitation	X4	X3	X2	X1
Initial peak additive contribution from application of antiskid abrasive (g/m^2)	2	2	2	2
Days to return to baseline conditions (assume linear decay)	7	3	1	0.5

It is suggested that an additional (but temporary) silt loading contribution of 2 g/m^2 occurs with each application of antiskid abrasive for snow/ice control. This was determined based on a typical application rate of 500 lb per lane mile and an initial silt content of 1 % silt content. Ordinary rock salt and other chemical deicers add little to the silt loading, because most of the chemical dissolves during the snow/ice melting process.

To adjust the baseline silt loadings for mud/dirt trackout, the number of trackout points is required. It is recommended that in calculating PM_{10} emissions, six additional miles of road be added for each active trackout point from an active construction site, to the paved road mileage of the specified category within the county. In calculating $PM_{2.5}$ emissions, it is recommended that three additional miles of road be added for each trackout point from an active construction site.

It is suggested the number of trackout points for activities other than road and building construction areas be related to land use. For example, in rural farming areas, each mile of paved road would have a specified number of trackout points at intersections with unpaved roads. This value could be estimated from the unpaved road density (mi/sq. mi.).

The use of a default value from Table 13.2.1-2 should be expected to yield only an order-of-magnitude estimate of the emission factor. Public paved road silt loadings are dependent

13.2.2 Unpaved Roads

13.2.2.1 General

When a vehicle travels an unpaved road, the force of the wheels on the road surface causes pulverization of surface material. Particles are lifted and dropped from the rolling wheels, and the road surface is exposed to strong air currents in turbulent shear with the surface. The turbulent wake behind the vehicle continues to act on the road surface after the vehicle has passed.

The particulate emission factors presented in the previous draft version of this section of AP-42, dated October 2001, implicitly included the emissions from vehicles in the form of exhaust, brake wear, and tire wear as well as resuspended road surface material[25]. EPA included these sources in the emission factor equation for unpaved public roads (equation 1b in this section) since the field testing data used to develop the equation included both the direct emissions from vehicles and emissions from resuspension of road dust.

This version of the unpaved public road emission factor equation only estimates particulate emissions from resuspended road surface material [23, 26]. The particulate emissions from vehicle exhaust, brake wear, and tire wear are now estimated separately using EPA's MOBILE6.2 [24]. This approach eliminates the possibility of double counting emissions. Double counting results when employing the previous version of the emission factor equation in this section and MOBILE6.2 to estimate particulate emissions from vehicle traffic on unpaved public roads. It also incorporates the decrease in exhaust emissions that has occurred since the unpaved public road emission factor equation was developed. The previous version of the unpaved public road emission factor equation includes estimates of emissions from exhaust, brake wear, and tire wear based on emission rates for vehicles in the 1980 calendar year fleet. The amount of PM released from vehicle exhaust has decreased since 1980 due to lower new vehicle emission standards and changes in fuel characteristics.

13.2.2.2 Emissions Calculation And Correction Parameters[1-6]

The quantity of dust emissions from a given segment of unpaved road varies linearly with the volume of traffic. Field investigations also have shown that emissions depend on source parameters that characterize the condition of a particular road and the associated vehicle traffic. Characterization of these source parameters allow for "correction" of emission estimates to specific road and traffic conditions present on public and industrial roadways.

Dust emissions from unpaved roads have been found to vary directly with the fraction of silt (particles smaller than 75 micrometers [μm] in diameter) in the road surface materials.[1] The silt fraction is determined by measuring the proportion of loose dry surface dust that passes a 200-mesh screen, using the ASTM-C-136 method. A summary of this method is contained in Appendix C of AP-42. Table 13.2.2-1 summarizes measured silt values for industrial unpaved roads. Table 13.2.2-2 summarizes measured silt values for public unpaved roads. It should be noted that the ranges of silt content vary over two orders of magnitude. Therefore, the use of data from this table can potentially introduce considerable error. Use of this data is strongly discouraged when it is feasible to obtain locally gathered data.

Since the silt content of a rural dirt road will vary with geographic location, it should be measured for use in projecting emissions. As a conservative approximation, the silt content of the parent soil in the area can be used. Tests, however, show that road silt content is normally lower than in the surrounding parent soil, because the fines are continually removed by the vehicle traffic, leaving a higher percentage of coarse particles.

Table 13.2.2-1. TYPICAL SILT CONTENT VALUES OF SURFACE MATERIAL ON INDUSTRIAL UNPAVED ROADS[a]

Industry	Road Use Or Surface Material	Plant Sites	No. Of Samples	Silt Content (%)	
				Range	Mean
Copper smelting	Plant road	1	3	16 - 19	17
Iron and steel production	Plant road	19	135	0.2 - 19	6.0
Sand and gravel processing	Plant road	1	3	4.1 - 6.0	4.8
	Material storage area	1	1	-	7.1
Stone quarrying and processing	Plant road	2	10	2.4 - 16	10
	Haul road to/from pit	4	20	5.0-15	8.3
Taconite mining and processing	Service road	1	8	2.4 - 7.1	4.3
	Haul road to/from pit	1	12	3.9 - 9.7	5.8
Western surface coal mining	Haul road to/from pit	3	21	2.8 - 18	8.4
	Plant road	2	2	4.9 - 5.3	5.1
	Scraper route	3	10	7.2 - 25	17
	Haul road (freshly graded)	2	5	18 - 29	24
Construction sites	Scraper routes	7	20	0.56-23	8.5
Lumber sawmills	Log yards	2	2	4.8-12	8.4
Municipal solid waste landfills	Disposal routes	4	20	2.2 - 21	6.4

[a]References 1,5-15.

The following empirical expressions may be used to estimate the quantity in pounds (lb) of size-specific particulate emissions from an unpaved road, per vehicle mile traveled (VMT):

For vehicles traveling on unpaved surfaces at industrial sites, emissions are estimated from the following equation:

$$E = k\,(s/12)^a (W/3)^b \tag{1a}$$

and, for vehicles traveling on publicly accessible roads, dominated by light duty vehicles, emissions may be estimated from the following:

$$E = \frac{k\,(s/12)^a (S/30)^d}{(M/0.5)^c} - C \tag{1b}$$

where k, a, b, c and d are empirical constants (Reference 6) given below and

E = size-specific emission factor (lb/VMT)
s = surface material silt content (%)
W = mean vehicle weight (tons)
M = surface material moisture content (%)
S = mean vehicle speed (mph)
C = emission factor for 1980's vehicle fleet exhaust, brake wear and tire wear.

The source characteristics s, W and M are referred to as correction parameters for adjusting the emission estimates to local conditions. The metric conversion from lb/VMT to grams (g) per vehicle kilometer traveled (VKT) is as follows:

1 lb/VMT = 281.9 g/VKT

The constants for Equations 1a and 1b based on the stated aerodynamic particle sizes are shown in Tables 13.2.2-2 and 13.2.2-4. The PM-2.5 particle size multipliers (k-factors) are taken from Reference 27.

Table 13.2.2-2. CONSTANTS FOR EQUATIONS 1a AND 1b

Constant	Industrial Roads (Equation 1a)			Public Roads (Equation 1b)		
	PM-2.5	PM-10	PM-30*	PM-2.5	PM-10	PM-30*
k (lb/VMT)	0.15	1.5	4.9	0.18	1.8	6.0
a	0.9	0.9	0.7	1	1	1
b	0.45	0.45	0.45	-	-	-
c	-	-	-	0.2	0.2	0.3
d	-	-	-	0.5	0.5	0.3
Quality Rating	B	B	B	B	B	B

*Assumed equivalent to total suspended particulate matter (TSP)
"-" = not used in the emission factor equation

Table 13.2.2-2 also contains the quality ratings for the various size-specific versions of Equation 1a and 1b. The equation retains the assigned quality rating, if applied within the ranges of source conditions, shown in Table 13.2.2-3, that were tested in developing the equation:

Table 13.2.2-3. RANGE OF SOURCE CONDITIONS USED IN DEVELOPING EQUATION 1a AND 1b

Emission Factor	Surface Silt Content, %	Mean Vehicle Weight		Mean Vehicle Speed		Mean No. of Wheels	Surface Moisture Content, %
		Mg	ton	km/hr	mph		
Industrial Roads (Equation 1a)	1.8-25.2	1.8-260	2-290	8-69	5-43	4-17[a]	0.03-13
Public Roads (Equation 1b)	1.8-35	1.4-2.7	1.5-3	16-88	10-55	4-4.8	0.03-13

[a] See discussion in text.

As noted earlier, the models presented as Equations 1a and 1b were developed from tests of traffic on unpaved surfaces. Unpaved roads have a hard, generally nonporous surface that usually dries quickly after a rainfall or watering, because of traffic-enhanced natural evaporation. (Factors influencing how fast a road dries are discussed in Section 13.2.2.3, below.) The quality ratings given above pertain to the mid-range of the measured source conditions for the equation. A higher mean vehicle weight and a higher than normal traffic rate may be justified when performing a worst-case analysis of emissions from unpaved roads.

The emission factors for the exhaust, brake wear and tire wear of a 1980's vehicle fleet (*C*) was obtained from EPA's MOBILE6.2 model [23]. The emission factor also varies with aerodynamic size range

average uncontrolled conditions (but including natural mitigation) under the simplifying assumption that annual average emissions are inversely proportional to the number of days with measurable (more than 0.254 mm [0.01 inch]) precipitation:

$$E_{ext} = E\ [(365 - P)/365] \qquad (2)$$

where:

E_{ext} = annual size-specific emission factor extrapolated for natural mitigation, lb/VMT

E = emission factor from Equation 1a or 1b

P = number of days in a year with at least 0.254 mm (0.01 in) of precipitation (see below)

Figure 13.2.2-1 gives the geographical distribution for the mean annual number of "wet" days for the United States.

Equation 2 provides an estimate that accounts for precipitation on an annual average basis for the purpose of inventorying emissions. It should be noted that Equation 2 does not account for differences in the temporal distributions of the rain events, the quantity of rain during any event, or the potential for the rain to evaporate from the road surface. In the event that a finer temporal and spatial resolution is desired for inventories of public unpaved roads, estimates can be based on a more complex set of assumptions. These assumptions include:

1. The moisture content of the road surface material is increased in proportion to the quantity of water added;
2. The moisture content of the road surface material is reduced in proportion to the Class A pan evaporation rate;
3. The moisture content of the road surface material is reduced in proportion to the traffic volume; and
4. The moisture content of the road surface material varies between the extremes observed in the area. The CHIEF Web site (http://www.epa.gov/ttn/chief/ap42/ch13/related/c13s02-2.html) has a file which contains a spreadsheet program for calculating emission factors which are temporally and spatially resolved. Information required for use of the spreadsheet program includes monthly Class A pan evaporation values, hourly meteorological data for precipitation, humidity and snow cover, vehicle traffic information, and road surface material information.

It is emphasized that <u>the simple assumption underlying Equation 2 and the more complex set of assumptions underlying the use of the procedure which produces a finer temporal and spatial resolution</u> have not been verified in any rigorous manner. For this reason, the quality ratings for either approach should be downgraded one letter from the rating that would be applied to Equation 1.

13.2.2.3 Controls[18-22]

A wide variety of options exist to control emissions from unpaved roads. Options fall into the following three groupings:

1. <u>Vehicle restrictions</u> that limit the speed, weight or number of vehicles on the road;

13.2.4 Aggregate Handling And Storage Piles

13.2.4.1 General

Inherent in operations that use minerals in aggregate form is the maintenance of outdoor storage piles. Storage piles are usually left uncovered, partially because of the need for frequent material transfer into or out of storage.

Dust emissions occur at several points in the storage cycle, such as material loading onto the pile, disturbances by strong wind currents, and loadout from the pile. The movement of trucks and loading equipment in the storage pile area is also a substantial source of dust.

13.2.4.2 Emissions And Correction Parameters

The quantity of dust emissions from aggregate storage operations varies with the volume of aggregate passing through the storage cycle. Emissions also depend on 3 parameters of the condition of a particular storage pile: age of the pile, moisture content, and proportion of aggregate fines.

When freshly processed aggregate is loaded onto a storage pile, the potential for dust emissions is at a maximum. Fines are easily disaggregated and released to the atmosphere upon exposure to air currents, either from aggregate transfer itself or from high winds. As the aggregate pile weathers, however, potential for dust emissions is greatly reduced. Moisture causes aggregation and cementation of fines to the surfaces of larger particles. Any significant rainfall soaks the interior of the pile, and then the drying process is very slow.

Silt (particles equal to or less than 75 micrometers [μm] in diameter) content is determined by measuring the portion of dry aggregate material that passes through a 200-mesh screen, using ASTM-C-136 method.[1] Table 13.2.4-1 summarizes measured silt and moisture values for industrial aggregate materials.

The quantity of particulate emissions generated by either type of drop operation, per kilogram (kg) (ton) of material transferred, may be estimated, with a rating of A, using the following empirical expression:[11]

$$E = k(0.0016) \frac{\left(\frac{U}{2.2}\right)^{1.3}}{\left(\frac{M}{2}\right)^{1.4}} \text{ (kg/megagram [Mg])}$$

$$E = k(0.0032) \frac{\left(\frac{U}{5}\right)^{1.3}}{\left(\frac{M}{2}\right)^{1.4}} \text{ (pound [lb]/ton)} \quad (1)$$

where:

E = emission factor
k = particle size multiplier (dimensionless)
U = mean wind speed, meters per second (m/s) (miles per hour [mph])
M = material moisture content (%)

The particle size multiplier in the equation, k, varies with aerodynamic particle size range, as follows:

Aerodynamic Particle Size Multiplier (k) For Equation 1				
< 30 µm	< 15 µm	< 10 µm	< 5 µm	< 2.5 µm
0.74	0.48	0.35	0.20	0.053[a]

[a] Multiplier for < 2.5 µm taken from Reference 14.

The equation retains the assigned quality rating if applied within the ranges of source conditions that were tested in developing the equation, as follows. Note that silt content is included, even though silt content does not appear as a correction parameter in the equation. While it is reasonable to expect that silt content and emission factors are interrelated, no significant correlation between the 2 was found during the derivation of the equation, probably because most tests with high silt contents were conducted under lower winds, and vice versa. It is recommended that estimates from the equation be reduced 1 quality rating level if the silt content used in a particular application falls outside the range given:

Ranges Of Source Conditions For Equation 1			
Silt Content (%)	Moisture Content (%)	Wind Speed	
		m/s	mph
0.44 - 19	0.25 - 4.8	0.6 - 6.7	1.3 - 15

To retain the quality rating of the equation when it is applied to a specific facility, reliable correction parameters must be determined for specific sources of interest. The field and laboratory procedures for aggregate sampling are given in Reference 3. In the event that site-specific values for

Section 8

Map(s)

A map such as a 7.5 minute topographic quadrangle showing the exact location of the source. The map shall also include the following:

The UTM or Longitudinal coordinate system on both axes	An indicator showing which direction is north
A minimum radius around the plant of 0.8km (0.5 miles)	Access and haul roads
Topographic features of the area	Facility property boundaries
The name of the map	The area which will be restricted to public access
A graphical scale	

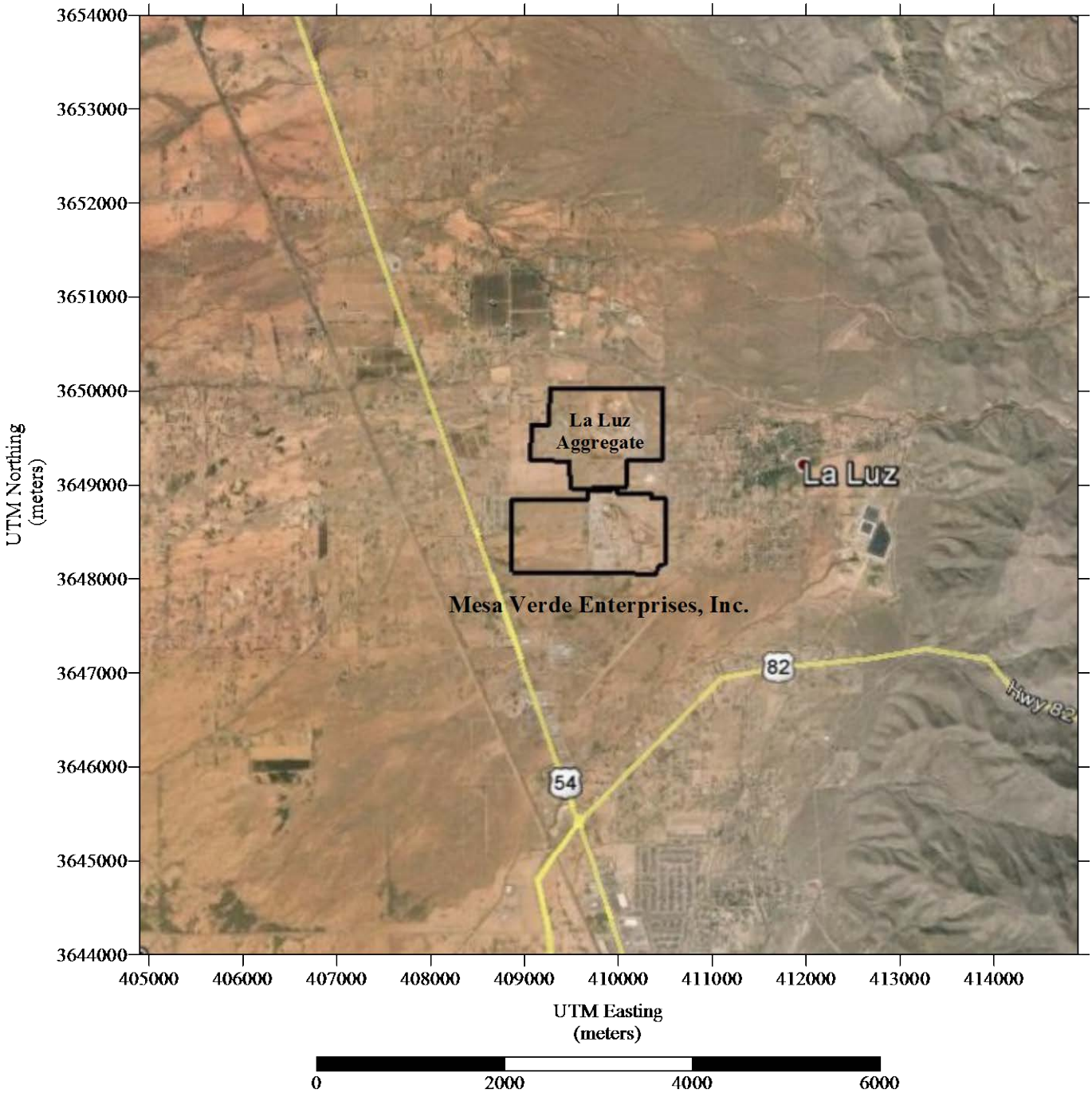

FIGURE 8-1: Mesa Verde La Luz Aggregate Plant Site Location

Section 9

Proof of Public Notice

(for NSR applications submitting under 20.2.72 or 20.2.74 NMAC)
(This proof is required by: 20.2.72.203.A.14 NMAC "Documentary Proof of applicant's public notice")

- **I have read the AQB "Guidelines for Public Notification for Air Quality Permit Applications"** This document provides detailed instructions about public notice requirements for various permitting actions. It also provides public notice examples and certification forms. Material mistakes in the public notice will require a re-notice before issuance of the permit.

Unless otherwise allowed elsewhere in this document, the following items document proof of the applicant's Public Notification. Please include this page in your proof of public notice submittal with checkmarks indicating which documents are being submitted with the application.

New Permit and **Significant Permit Revision** public notices must include all items in this list.

Technical Revision public notices require only items 1, 5, 9, and 10.

Per the Guidelines for Public Notification document mentioned above, include:

1. ■ A copy of the certified letter receipts with post marks (20.2.72.203.B NMAC)
2. ■ A list of the places where the public notice has been posted in at least four publicly accessible and conspicuous places, including the proposed or existing facility entrance. (e.g: post office, library, grocery, etc.)
3. ■ A copy of the property tax record (20.2.72.203.B NMAC).
4. ■ A sample of the letters sent to the owners of record.
5. ■ A sample of the letters sent to counties, municipalities, and Indian tribes.
6. ■ A sample of the public notice posted and a verification of the local postings.
7. ■ A table of the noticed citizens, counties, municipalities and tribes and to whom the notices were sent in each group.
8. ■ A copy of the public service announcement (PSA) sent to a local radio station and documentary proof of submittal.
9. ■ A copy of the classified or legal ad including the page header (date and newspaper title) or its affidavit of publication stating the ad date, and a copy of the ad. When appropriate, this ad shall be printed in both English and Spanish.
10. ■ A copy of the display ad including the page header (date and newspaper title) or its affidavit of publication stating the ad date, and a copy of the ad. When appropriate, this ad shall be printed in both English and Spanish.
11. ■ A map with a graphic scale showing the facility boundary and the surrounding area in which owners of record were notified by mail. This is necessary for verification that the correct facility boundary was used in determining distance for notifying land owners of record.

NOTICE

Mesa Verde Enterprises, Inc. announces its application to the New Mexico Environment Department for revision of air quality permit #3295-M1 for the modification of its aggregate rock crushing and screening facility. The expected date of application submittal to the Air Quality Bureau is July 29, 2016.

The exact location for the proposed facility known as, La Luz Aggregate Plant is 107 Alamo Street, La Luz, NM. The approximate location of this facility is 0.9 miles east of the intersection of US Highway 70 and Alamo Street in Otero County.

The proposed revision consists of:

1. Increase the hourly throughput for the existing main aggregate plant from 600 to 800 tph.
2. Additional equipment for the main aggregate plant including a multi-bin feeder and fourteen (14) mine conveyors operating both in the existing mine pit and at the existing main aggregate plant.
3. Additional equipment for the wash plant including a screw conveyor, two log washers, wet screen with conveyors, and four (4) additional conveyors.
4. A new 300 tph crusher plant for operation in the pit, consisting of a feeder, crusher with under conveyors, screen with conveyors and three (3) mine conveyors powered by a 550 horsepower (hp) diesel-fired engine.
5. A new 540 tph aggregate processing plant to be operated in the newly acquired Brown Pit property. It will extract material from either the existing pit or Brown pit. It will include a grizzly feeder/jaw crusher with under conveyors, two (2) secondary crushers with under conveyors, two (2) screens with under conveyors, a surge bin, a multi-bin feeder with under conveyor, fourteen (14) mine conveyors operating both in the mine pit and at the plant, and powered by a 770 horsepower (hp) diesel-fired generator.
6. Increase operating hours to daylight hours, seven days per week, for all processing equipment. Truck traffic round trips will equal the amount of material processed daily or approximately 34.8 trips per hour from the main plant and 23.5 trips per hour from the new 540 tph aggregate plant.

The estimated maximum quantities of any regulated air contaminants will be as follows in pound per hour (pph) and tons per year (tpy). These reported emissions could change slightly during the course of the Department's review:

Pollutant:	**Pounds per hour**	**Tons per year**
Total Suspended Particulates (TSP)	160 pph	251 tpy
PM_{10}	64 pph	91 tpy
$PM_{2.5}$	11 pph	16 tpy
Sulfur Dioxide (SO_2)	0.92 pph	1.6 tpy
Nitrogen Oxides (NO_x)	50 pph	90 tpy
Carbon Monoxide (CO)	23 pph	38 tpy
Volatile Organic Compounds (VOC)	5.3 pph	9.3 tpy
Total sum of all Hazardous Air Pollutants (HAPs)	0.12 pph	<0.1 tpy
Toxic Air Pollutant (TAP)	<0.001 pph	<0.001 tpy
Green House Gas Emissions as Total CO_2e	n/a	4874 tpy

The standard and maximum operating schedules of the facility will be daylight hours, 7 days a week and a maximum of 52 weeks per year.

The owner and/or operator of the Facility is:

Jeffrey G. Rabon, Mesa Verde Enterprises, Inc
P.O. Box 907, Alamogordo, New Mexico 88311-0907

If you have any comments about the construction or operation of this facility, and you want your comments to be made as part of the permit review process, you must submit your comments in writing to this address: Permit Programs Manager; New Mexico Environment Department; Air Quality Bureau; 525 Camino de los Marquez, Suite 1; Santa Fe, New Mexico; 87505-1816; (505) 476-4300; 1 800 224-7009; https://www.env.nm.gov/aqb/permit/aqb_draft_permits.html. Other comments and questions may be submitted verbally.

With your comments, please refer to the company name and facility name, or send a copy of this notice along with your comments. This information is necessary since the Department may have not yet received the permit application. Please include a legible return mailing address. Once the Department has completed its preliminary review of the application and its air quality impacts, the Department's notice will be published in the legal section of a newspaper circulated near the facility location.

Attención

Este es un aviso de la Agencia de Calidad de Aire del Departamento de Medio Ambiente de Nuevo México, acerca de las emisiones producidas por un establecimiento en esta área. Si usted desea información en español, por favor de comunicarse con la oficina de Calidad de Aire al teléfono 505-476-5557.

General Posting of Notices – Certification

I, Edward N. Davidson, the undersigned, certify that on **22 July 2016,** posted a true and correct copy of the attached Public Notice in the following publicly accessible and conspicuous places in the **La Luz\Alamogordo** of Otero County, State of New Mexico on the following dates:

1. Mesa Verde La Luz Pit 107 Alamo St La Luz 22 July 16
2. La Luz Post Office 12 Main St La Luz 22 July 16
3. Alamogordo Public Library, 920 Oregon Ave, Alamogordo 22 July 16
4. La Luz Market 27 Alamo St La Luz 22 July 16

Signed this 22 day of July, 2016,

Signature

22 July 2016
Date

Edward N. Davidson
Printed Name

DOT Admin/Safety/Compliance Officer
Title {APPLICANT OR RELATIONSHIP TO APPLICANT}

NOTICE
PRIVATE
NO

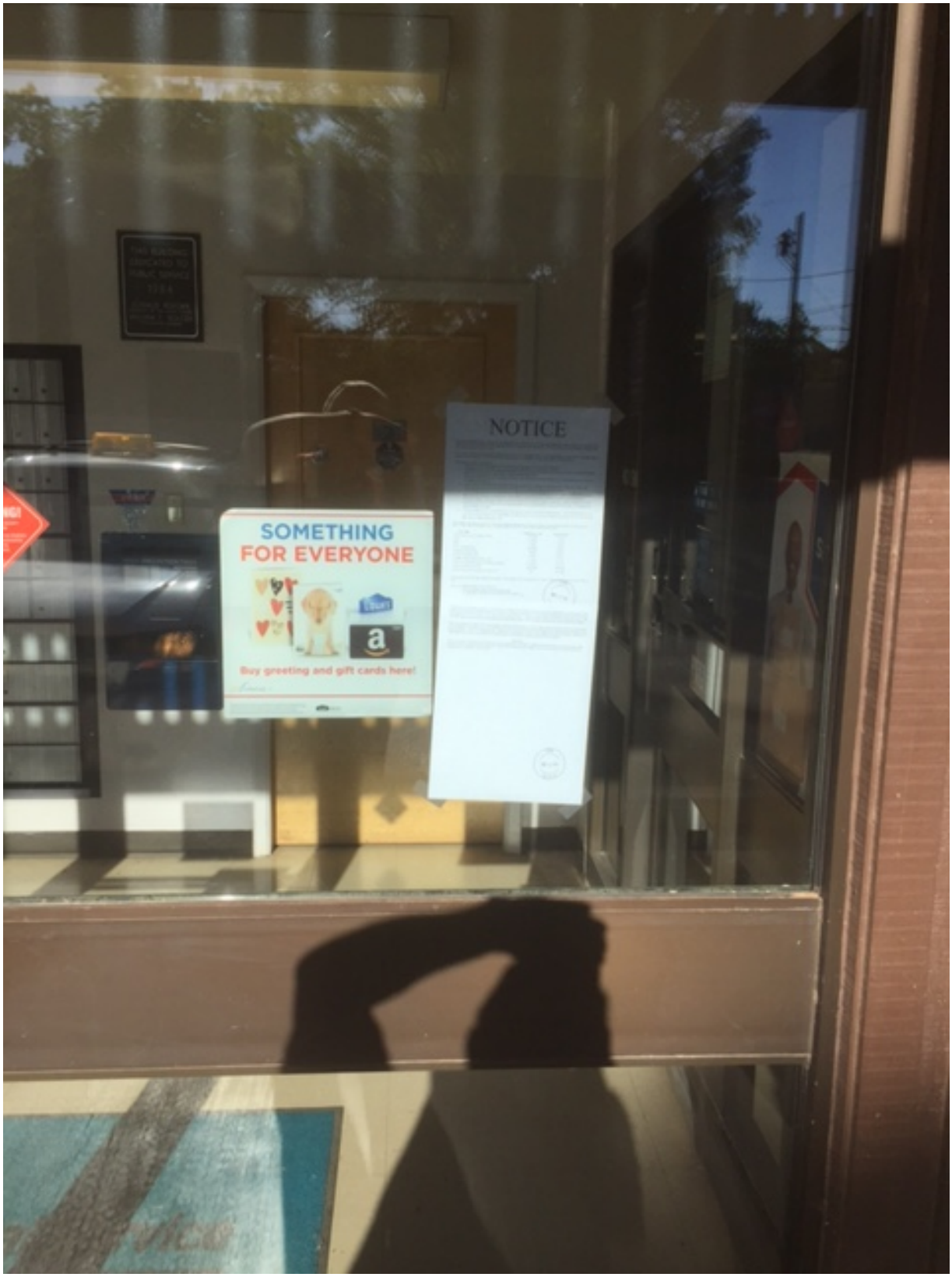
SOMETHING
FOR EVERYONE
Buy greeting and gift cards here!
NOTICE

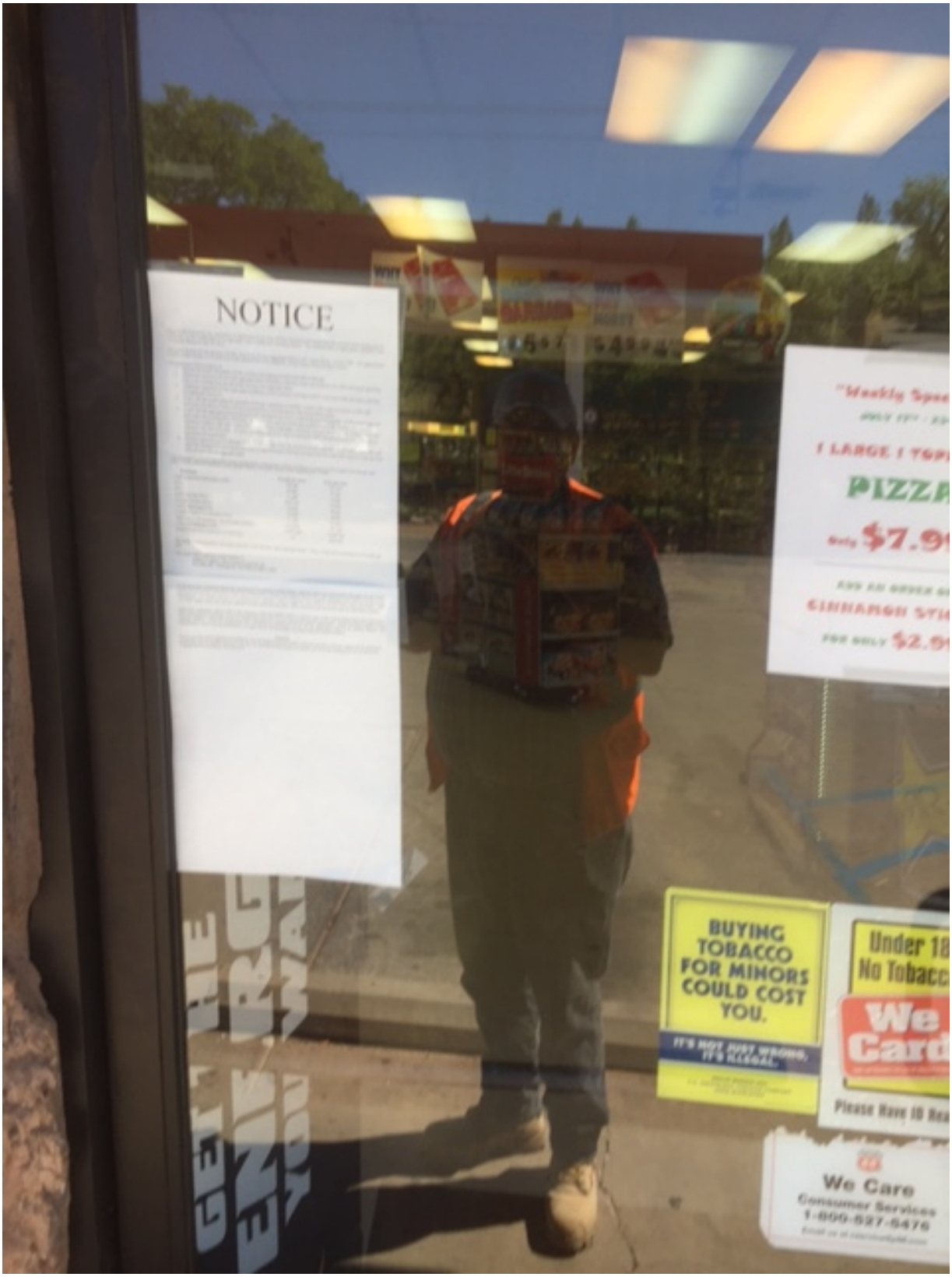
NOTICE
BUYING TOBACCO FOR MINORS COULD COST YOU.
IT'S NOT JUST WRONG, IT'S ILLEGAL.
We Care
Consumer Services
1-800-527-5476

July 25, 2016

CERTIFIED MAIL 7015 340 0000 0312 5044

Dear **Neighbor**

Mesa Verde Enterprises, Inc. announces its application to the New Mexico Environment Department for revision of air quality permit #3295-M1 for the modification of its aggregate rock crushing and screening facility. The expected date of application submittal to the Air Quality Bureau is July 29, 2016.

The exact location for the proposed facility known as, La Luz Aggregate Plant is 107 Alamo Street, La Luz, NM. The approximate location of this facility is 0.9 miles east of the intersection of US Highway 70 and Alamo Street in Otero County.

The proposed revision consists of:

1. Increase the hourly throughput for the existing main aggregate plant from 600 to 800 tph.
2. Additional equipment for the main aggregate plant including a multi-bin feeder and fourteen (14) mine conveyors operating both in the existing mine pit and at the existing main aggregate plant.
3. Additional equipment for the wash plant including a screw conveyor, two log washers, wet screen with conveyors, and four (4) additional conveyors.
4. A new 300 tph crusher plant for operation in the pit, consisting of a feeder, crusher with under conveyors, screen with conveyors and three (3) mine conveyors powered by a 550 horsepower (hp) diesel-fired engine.
5. A new 540 tph aggregate processing plant to be operated in the newly acquired Brown Pit property. It will extract material from either the existing pit or Brown pit. It will include a grizzly feeder/jaw crusher with under conveyors, two (2) secondary crushers with under conveyors, two (2) screens with under conveyors, a surge bin, a multi-bin feeder with under conveyor, fourteen (14) mine conveyors operating both in the mine pit and at the plant, and powered by a 770 horsepower (hp) diesel-fired generator.
6. Increase operating hours to daylight hours, seven days per week, for all processing equipment. Truck traffic round trips will equal the amount of material processed daily or approximately 34.8 trips per hour from the main plant and 23.5 trips per hour from the new 540 tph aggregate plant.

The estimated maximum quantities of any regulated air contaminants will be as follows in pound per hour (pph) and tons per year (tpy). These reported emissions could change slightly during the course of the Department's review:

Pollutant:	Pounds per hour	Tons per year
Total Suspended Particulates (TSP)	160 pph	251 tpy
PM_{10}	64 pph	91 tpy
$PM_{2.5}$	11 pph	16 tpy
Sulfur Dioxide (SO_2)	0.92 pph	1.6 tpy
Nitrogen Oxides (NO_x)	50 pph	90 tpy
Carbon Monoxide (CO)	23 pph	38 tpy
Volatile Organic Compounds (VOC)	5.3 pph	9.3 tpy
Total sum of all Hazardous Air Pollutants (HAPs)	0.12 pph	<0.1 tpy
Toxic Air Pollutant (TAP)	<0.001 pph	<0.001 tpy
Green House Gas Emissions as Total CO_2e	n/a	4874 tpy

The standard and maximum operating schedules of the facility will be daylight hours, 7 days a week and a maximum of 52 weeks per year.

The owner and/or operator of the Facility is:

Jeffrey G. Rabon, Mesa Verde Enterprises, Inc
P.O. Box 907, Alamogordo, New Mexico 88311-0907

If you have any comments about the construction or operation of this facility, and you want your comments to be made as part of the permit review process, you must submit your comments in writing to this address: Permit Programs Manager; New Mexico Environment Department; Air Quality Bureau; 525 Camino de los Marquez, Suite 1; Santa Fe, New Mexico; 87505-1816; (505) 476-4300; 1 800 224-7009; https://www.env.nm.gov/aqb/permit/aqb_draft_permits.html. Other comments and questions may be submitted verbally.

Please refer to the company name and facility name, or send a copy of this notice along with your comments, since the Department may have not yet received the permit application. Please include a legible return mailing address with your comments. Once the Department has performed a preliminary review of the application and its air quality impacts, the Department's notice will be published in the legal section of a newspaper circulated near the facility location.

Attención

Este es un aviso de la Agencia de Calidad de Aire del Departamento de Medio Ambiente de Nuevo México, acerca de las emisiones producidas por un establecimiento en esta área. Si usted desea información en español, por favor de comunicarse con la oficina de Calidad de Aire al teléfono 505-476-5557.

Sincerely,

Jeffrey G. Rabon
Vice President
Mesa Verde Enterprises
396 La Luz Gate Rd
Alamogordo, NM 88310

Denise Guerra
Otero County Clerk's Office
1104 N White Sands Blvd, Ste C.
Alamogordo, NM 88310

Margaret Paluch
Assistant City Manager / Acting City Manager
Or/and
Nancy Jacobs
City Clerk of Alamogordo
1376 E. Ninth St.
Alamogordo, NM 88310

Ray S. Cordova,
Mayor
Village of Tularosa
705 St. Francis Dr.
Tularosa, NM 88352

7015 3430 0000 0312 9226

U.S. Postal Service™
CERTIFIED MAIL® RECEIPT
Domestic Mail Only

For delivery information, visit our website at *www.usps.com*®

TULAROSA, NM 88352 OFFICIAL USE

Certified Mail Fee $3.30 $0.00

Extra Services & Fees *(check box, add fee as appropriate)*
- ☐ Return Receipt (hardcopy) $ $0.00
- ☐ Return Receipt (electronic) $ $0.00
- ☐ Certified Mail Restricted Delivery $ $0.00
- ☐ Adult Signature Required $ $0.00
- ☐ Adult Signature Restricted Delivery $

Postage $0.47

Total Postage and Fees $3.77

0221 03

Postmark Here

07/22/2016

Sent To Ray S. Cordova, Mayor

Street and Apt. No., or PO Bo. Village of Tularosa

City, State, ZIP+4® 705 St. Francis Dr. Tularosa, NM 88352

PS Form 3800, April 2015 See Reverse for Instructions

7015 3430 0000 0312 9240

U.S. Postal Service™
CERTIFIED MAIL® RECEIPT
Domestic Mail Only

For delivery information, visit our website at *www.usps.com*®

ALAMOGORDO, NM 88310 OFFICIAL USE

Certified Mail Fee $3.30 $0.00

Extra Services & Fees *(check box, add fee as appropriate)*
- ☐ Return Receipt (hardcopy) $ $0.00
- ☐ Return Receipt (electronic) $ $0.00
- ☐ Certified Mail Restricted Delivery $ $0.00
- ☐ Adult Signature Required $ $0.00
- ☐ Adult Signature Restricted Delivery $

Postage $0.47

Total Postage and Fees $3.77

0221 03

Postmark Here

07/22/2016

Sent To Denise Guerra

Street and Apt. Otero County Clerk's Office, 1104 N White Sands Blvd, Ste C.

City, State, ZIP Alamogordo, NM 88310

PS Form 3800, April 2015 PSN 7530-02-000-9047 See Reverse for Instructions

0000 0312 9233

U.S. Postal Service™
CERTIFIED MAIL® RECEIPT
Domestic Mail Only

For delivery information, visit our website at *www.usps.com*®

ALAMOGORDO, NM 88310 OFFICIAL USE

Certified Mail Fee $3.30 $0.00

Extra Services & Fees *(check box, add fee as appropriate)*
- ☐ Return Receipt (hardcopy) $ $0.00
- ☐ Return Receipt (electronic) $ $0.00
- ☐ Certified Mail Restricted Delivery $ $0.00
- ☐ Adult Signature Required $ $0.00
- ☐ Adult Signature Restricted Delivery $

0221 03

Postmark Here

July 25, 2016

CERTIFIED MAIL 7015 340 0000 0312 5044

Dear **Neighbor**

Mesa Verde Enterprises, Inc. announces its application to the New Mexico Environment Department for revision of air quality permit #3295-M1 for the modification of its aggregate rock crushing and screening facility. The expected date of application submittal to the Air Quality Bureau is July 29, 2016.

The exact location for the proposed facility known as, La Luz Aggregate Plant is 107 Alamo Street, La Luz, NM. The approximate location of this facility is 0.9 miles east of the intersection of US Highway 70 and Alamo Street in Otero County.

The proposed revision consists of:

1. Increase the hourly throughput for the existing main aggregate plant from 600 to 800 tph.
2. Additional equipment for the main aggregate plant including a multi-bin feeder and fourteen (14) mine conveyors operating both in the existing mine pit and at the existing main aggregate plant.
3. Additional equipment for the wash plant including a screw conveyor, two log washers, wet screen with conveyors, and four (4) additional conveyors.
4. A new 300 tph crusher plant for operation in the pit, consisting of a feeder, crusher with under conveyors, screen with conveyors and three (3) mine conveyors powered by a 550 horsepower (hp) diesel-fired engine.
5. A new 540 tph aggregate processing plant to be operated in the newly acquired Brown Pit property. It will extract material from either the existing pit or Brown pit. It will include a grizzly feeder/jaw crusher with under conveyors, two (2) secondary crushers with under conveyors, two (2) screens with under conveyors, a surge bin, a multi-bin feeder with under conveyor, fourteen (14) mine conveyors operating both in the mine pit and at the plant, and powered by a 770 horsepower (hp) diesel-fired generator.
6. Increase operating hours to daylight hours, seven days per week, for all processing equipment. Truck traffic round trips will equal the amount of material processed daily or approximately 34.8 trips per hour from the main plant and 23.5 trips per hour from the new 540 tph aggregate plant.

The estimated maximum quantities of any regulated air contaminants will be as follows in pound per hour (pph) and tons per year (tpy). These reported emissions could change slightly during the course of the Department's review:

Pollutant:	Pounds per hour	Tons per year
Total Suspended Particulates (TSP)	160 pph	251 tpy
PM_{10}	64 pph	91 tpy
$PM_{2.5}$	11 pph	16 tpy
Sulfur Dioxide (SO_2)	0.92 pph	1.6 tpy
Nitrogen Oxides (NO_x)	50 pph	90 tpy
Carbon Monoxide (CO)	23 pph	38 tpy
Volatile Organic Compounds (VOC)	5.3 pph	9.3 tpy
Total sum of all Hazardous Air Pollutants (HAPs)	0.12 pph	<0.1 tpy
Toxic Air Pollutant (TAP)	<0.001 pph	<0.001 tpy
Green House Gas Emissions as Total CO_2e	n/a	4874 tpy

The standard and maximum operating schedules of the facility will be daylight hours, 7 days a week and a maximum of 52 weeks per year.

The owner and/or operator of the Facility is:

Jeffrey G. Rabon, Mesa Verde Enterprises, Inc
P.O. Box 907, Alamogordo, New Mexico 88311-0907

If you have any comments about the construction or operation of this facility, and you want your comments to be made as part of the permit review process, you must submit your comments in writing to this address: Permit Programs Manager; New Mexico Environment Department; Air Quality Bureau; 525 Camino de los Marquez, Suite 1; Santa Fe, New Mexico; 87505-1816; (505) 476-4300; 1 800 224-7009; https://www.env.nm.gov/aqb/permit/aqb_draft_permits.html. Other comments and questions may be submitted verbally.

Please refer to the company name and facility name, or send a copy of this notice along with your comments, since the Department may have not yet received the permit application. Please include a legible return mailing address with your comments. Once the Department has performed a preliminary review of the application and its air quality impacts, the Department's notice will be published in the legal section of a newspaper circulated near the facility location.

Attención

Este es un aviso de la Agencia de Calidad de Aire del Departamento de Medio Ambiente de Nuevo México, acerca de las emisiones producidas por un establecimiento en esta área. Si usted desea información en español, por favor de comunicarse con la oficina de Calidad de Aire al teléfono 505-476-5557.

Sincerely,

Jeffrey G. Rabon
Vice President
Mesa Verde Enterprises
396 La Luz Gate Rd
Alamogordo, NM 88310

account_no	prop_addr	sub_name	sub_no	owner_name	parcel_num	previousid	legaldesc	Latitude	Longitude
R028064	2 FRANKS LN	BLEVINS	30	LUERAS, EDWARD J & ALICIA G	01O4055089321417	10-03923	Subd: BLEVINS Lot: 5 PT OF Subd: BLEVINS Lot:	32.9776	-105.947
R034832	92 APPLER RD			FAULKNER & CALLAHAN	01O4055088025360	10-20542	S: 23 T: 15 R: 10 23-15-10 TR IN NW1/4SW1/4	32.99371	-105.957
R032298	85 APPLER RD			REHWALD, DIETER & LOUANN	01O4055088100360	10-17694	S: 23 T: 15 R: 10 23-15-10 SE1/4NW1/4SW1/4	32.99366	-105.954
R030685	26 COTTONTAIL RUN	EILEEN ACRES	112	GONZALES, ERNEST R	01O4053090513071	10-14121	Subd: EILEEN ACRES Lot: 11 Block: 1	32.9726	-105.976
R026080	9 POPLAR DR	LA LUZ	173	BAKER, ORLIN N	01O4055089281514	10-01108	Subd: LA LUZ Lot: 49 TR IN	32.97511	-105.948
R031804		EILEEN ACRES #2	588	FOUR HILLS SO DEV CO INC	01O4053090476138	10-16907	Subd: EILEEN ACRES #2 Lot: 4 Block: 5	32.97079	-105.977
R034369		LA LUZ CROSSROA	1858	GEORGE, GIBI & RANI M	01O4055089302156	10-20048	Subd: LA LUZ CROSSROADS Lot: 10	32.98474	-105.948
R033657		INDIAN TRAIL	1487	JESTER & WOLBERS	01O4053090424231	10-19289	Subd: INDIAN TRAIL Lot: 7	32.96832	-105.979
R028947	34 SAGEBRUSH TRL	LA LUZ WEST #1 RE	1003	GARCIA, JANNETTE A	01O4054089461407	10-05315	Subd: LA LUZ WEST #1 REPLAT Lot: 8	32.97789	-105.96
R031950	60 WHITE OAKS ST	EILEEN ACRES	112	WALSH, BRIAN E	01O4053090520123	10-17080	Subd: EILEEN ACRES Lot: 1 Block: 2	32.97119	-105.975
R031880		EILEEN ACRES #2	588	FOUR HILLS SO DEV CO INC	01O4053090453156	10-16983	Subd: EILEEN ACRES #2 Lot: 4 Block: 9	32.97029	-105.978
R029928	8 HOLLOMAN AVE	VALLEY VIEW	377	ROBERTS, AMY K	01O4055089037510	10-12652	Subd: VALLEY VIEW Lot: 10 Block: 2	32.97506	-105.956
R029958	1 WHITE SANDS AVE	VALLEY VIEW	377	SILVA, PETE R & CRESPINA	01O4055089109485	10-12682	Subd: VALLEY VIEW Lot: 1 Block: 5	32.97575	-105.954
R029931	7 VALLEY VIEW AVE	VALLEY VIEW	377	CRAIG & SHERMAN	01O4055089025510	10-12655	Subd: VALLEY VIEW Lot: 4 Block: 2	32.97506	-105.957
R029920	12 HOLLOMAN AVE	VALLEY VIEW	377	PORTER, DOROTHY D	01O4055089037524	10-12644	Subd: VALLEY VIEW Lot: 12 Block: 2	32.97469	-105.956
								32.97871	-105.952
R026276	4 JJ HENRY RD			LOGAN, THERESA M & WILLIAM R	01O4055089252433	10-01375	S: 26 T: 15 R: 10 TRACT IN S1/2SW1/4	32.97713	-105.949
R028601	7 SCOTT LN	GLENWAY PARK	126	SALAZAR, ROBERT B & SHARON R	01O4055089175507	10-04907	Subd: GLENWAY PARK Lot: 4 Block: 2	32.97513	-105.952
R027227	54 GRAVEL PIT RD			BLANKENSHIP, RODNEY OR ELIZABETH ANN	01O4054089070155	10-02744	S: 27 T: 15 R: 10 N1/2SW1/4NW1/4	32.98457	-105.973
R033651		INDIAN TRAIL	1487	SHYNE, C MICHAEL	01O4053090402156	10-19283	Subd: INDIAN TRAIL Lot: 2	32.97037	-105.979
R031822		EILEEN ACRES #2	588	FOUR HILLS SO DEV CO INC	01O4053090471154	10-16925	Subd: EILEEN ACRES #2 Lot: 22 Block: 5	32.97037	-105.977
R026798	157 GRAVEL PIT RD			NUNN, CHILDREN ET AL	01O4054089512099	10-02138	S: 27 T: 15 R: 10 27-15-10 E1/2SE1/4NE1/4NE1,	32.98646	-105.958
R031878		EILEEN ACRES #2	588	FOUR HILLS SO DEV CO INC	01O4053090448141	10-16981	Subd: EILEEN ACRES #2 Lot: 2 Block: 9	32.97071	-105.978
R027257				CRUZ & CRUZ	01O4054089444130	10-02790	S: 27 T: 15 R: 10 27-15-10 TR IN SW1/4NE1/4NI	32.98613	-105.961
R031855		EILEEN ACRES #2	588	FOUR HILLS SO DEV CO INC	01O4053090495210	10-16958	Subd: EILEEN ACRES #2 Lot: 13 Block: 7	32.96881	-105.976
R028943	8 STAGECOACH TRL	LA LUZ WEST #1 RE	1003	LEGGETT, EVERETT & MARY ELLEN	01O4054089514441	10-05311	Subd: LA LUZ WEST #1 REPLAT Lot: 4	32.97696	-105.958
R033654		INDIAN TRAIL	1487	PISTACHIO TREE RANCH	01O4053090412184	10-19286	Subd: INDIAN TRAIL Lot: 4	32.96949	-105.979
R034179				LUCERO, GILBERT	01O4055089227195	10-19851	S: 26 T: 15 R: 10 26-15-10 TR IN SE1/4NW1/4	32.98386	-105.95
R031839		EILEEN ACRES #2	588	FOUR HILLS SO DEV CO INC	01O4053090491182	10-16942	Subd: EILEEN ACRES #2 Lot: 16 Block: 6	32.96959	-105.976
R027457	130 DOG RANCH RD	HEAVEN'S GATE	2322	HULLER, PAUL G & CAROLE A	01O4054088200300	10-03071	Subd: HEAVEN'S GATE Lot: 1	32.9955	-105.969
R027025	155 GRIFFIN RD			COBLE CONSTRUCTORS LLC	01O4054088360360	10-02464	S: 22 T: 15 R: 10 SE1/4NW1/4SE1/4	32.99369	-105.963
R031762	20 ROADRUNNER LN	EILEEN ACRES #2	588	MORALES, YOSHIO	01O4053090490055	10-16865	Subd: EILEEN ACRES #2 Lot: 9 Block: 3	32.97304	-105.976
R028863	1 KEARNEY ST	LAS ADOBES	1233	RACE, CHARLES M & DENISE M	01O4055089352424	10-05215	Subd: LAS ADOBES Lot: 1	32.97751	-105.946
R027871	12 KEARNEY ST	LA LUZ	173	FLORES, ALBERT N	01O4055089318388	10-03712	Subd: LA LUZ Lot: LT 35 36 PT OF	32.97836	-105.947
R026283				ORTEGA, VINCENT & MARY	01O4054089080230	10-01383	S: 27 T: 15 R: 10 27-15-10 W1/2E1/2S1/2SW1/4	32.98278	-105.972
R032106		EILEEN ACRES	112	WALSH, BRIAN E	01O4053090513123	10-17276	Subd: EILEEN ACRES Lot: 2 Block: 2	32.97119	-105.976
R034236	29 ROADRUNNER LN	EILEEN ACRES	112	GARCIA, ANTONIO	01O4053090502083	10-19913	Subd: EILEEN ACRES Lot: 22 Block: 1	32.97228	-105.976
R031000				BLM USA	01O4054089066066	10-14691	S: 27 T: 15 R: 10 27-15-10 NW1/4NW1/4	32.98742	-105.973
R030728	7211 US HWY 54/70			BLANKENSHIP, RODNEY OR ELIZABETH ANN	01O4053089493430	10-14186	S: 28 T: 15 R: 10 28-15-10 TR IN S1/2SE1/4	32.97749	-105.979
R030514	37 ROADRUNNER LN	EILEEN ACRES	112	GARCIA & CARROLL & OLAZABA	01O4053090502109	10-13833	Subd: EILEEN ACRES Lot: 18 Block: 1	32.97159	-105.976
R031757	10 ROADRUNNER LN	EILEEN ACRES #2	588	CARPENTER, DEL	01O4053090490024	10-16860	Subd: EILEEN ACRES #2 Lot: 4 Block: 3	32.97387	-105.976
R031746	9 NOGAL ST	EILEEN ACRES #2	588	WIMBERLY & WRIGHT	01O4053090451083	10-16849	Subd: EILEEN ACRES #2 Lot: 23 Block: 2	32.97234	-105.978
R031740	28 WHITE OAKS ST	EILEEN ACRES #2	588	LEONARD & HENRY	01O4053090463077	10-16843	Subd: EILEEN ACRES #2 Lot: 17 Block: 2	32.9725	-105.977
R030570	23 ROADRUNNER LN	EILEEN ACRES	112	DIAZ, EDWARD S & MARY L	01O4053090502065	10-13939	Subd: EILEEN ACRES Lot: 25 Block: 1	32.97277	-105.976
R028877	8 HONEYBEE LN	BRYANT & BYNUM	1616	BRYANT, JOE & JULIE	01O4055089330310	10-05229	Subd: BRYANT & BYNUM Lot: 1	32.9805	-105.946
R034496		BESSIE BONNELL R	1948	POTCHEBSKI, RONALD F & CAROLEE	01O4055089155462	10-20189	Subd: BESSIE BONNELL REPLAT B Lot: 3B	32.97645	-105.952
R034367		LA LUZ CROSSROA	1858	CROSSROADS LLC	01O4055089341160	10-20046	Subd: LA LUZ CROSSROADS Lot: 8	32.98465	-105.947
R032079	14 COTTONTAIL RUN	EILEEN ACRES	112	MATLOCK, BARTON & ROBBIE	01O4053090513035	10-17242	Subd: EILEEN ACRES Lot: 5 Block: 1	32.97359	-105.976
R031844		EILEEN ACRES #2	588	FOUR HILLS SO DEV CO INC	01O4053090484194	10-16947	Subd: EILEEN ACRES #2 Lot: 2 Block: 7	32.96925	-105.977
R033796	218 GRIFFIN RD	REAL COUNTRY	1600	CARLSON, GARWOOD S & MARY M	01O4055089084033	10-19459	Subd: REAL COUNTRY Lot: 3	32.98824	-105.955
R027699	177 GRIFFIN RD			BLANKENSHIP, TOMMY JOE & JUANITA ANN	01O4054088462462	10-03425	S: 27 T: 15 R: 10 27-15-10 N1/2NE1/4NE1/4 S: 2	32.98825	-105.96
R030761	31 ROADRUNNER LN	EILEEN ACRES	112	GANDARILLA, ANNIE D	01O4053090502089	10-14250	Subd: EILEEN ACRES Lot: 21 Block: 1	32.97212	-105.976
R027757				GARCIA, EDWARD & PEGGY SUE	01O4054088320360	10-03507	S: 22 T: 15 R: 10 22-15-10 E1/2SW1/4NW1/4SE	32.99375	-105.965
R031820		EILEEN ACRES #2	588	FOUR HILLS SO DEV CO INC	01O4053090482154	10-16923	Subd: EILEEN ACRES #2 Lot: 20 Block: 5	32.97036	-105.977
R030582	15 ROADRUNNER LN	EILEEN ACRES	112	MATLOCK, BARTON & ROBBIE	01O4053090502041	10-13955	Subd: EILEEN ACRES Lot: 29 Block: 1	32.97343	-105.976
R031768	32 ROADRUNNER LN	EILEEN ACRES #2	588	TORREZ, MARTHA	01O4053090490091	10-16871	Subd: EILEEN ACRES #2 Lot: 15 Block: 3	32.97205	-105.976
R031766	28 ROADRUNNER LN	EILEEN ACRES #2	588	CHAVEZ, NICK	01O4053090490079	10-16869	Subd: EILEEN ACRES #2 Lot: 13 Block: 3	32.97238	-105.976
R027099	44 GRIFFIN RD			MATLOCK & BROWN	01O4053089425113	10-02568	S: 28 T: 15 R: 10 28-15-10 TR IN W1/2NE1/4NE	32.98606	-105.978
R028070	6 KEARNEY ST	BLEVINS	30	MARQUEZ, VERONICA & LUIS	01O4055089426418	10-03929	Subd: BLEVINS Lot: 5, 6 PT OF	32.97758	-105.947
R031800		EILEEN ACRES #2	588	SANDERS, SEAN L	01O4053090443126	10-16903	Subd: EILEEN ACRES #2 Lot: 12 Block: 4	32.97113	-105.978
R026513	141 GRAVEL PIT RD			CAILLOUETTE, LATHA F & REAGEN	01O4054089420074	10-01730	S: 27 T: 15 R: 10 27-15-10 TR IN SW1/4NE1/4NI	32.98644	-105.961
R032284	24 ALAMO ST	LA LUZ	173	KUHRE, ROSS A & JOY E	01O4055089343440	10-17675	Subd: LA LUZ Lot: 49 TR IN	32.97658	-105.946
R031777	27 WHITE OAKS ST	EILEEN ACRES #2	588	MENDOZA, MARCO A & ELLIE R	01O4053090478073	10-16880	Subd: EILEEN ACRES #2 Lot: 24 Block: 3	32.97255	-105.977
R027443	20 RENA RD #A			ORTEGA, VINCENT & MARY	01O4054089110230	10-03050	S: 27 T: 15 R: 10 27-15-10 E1/2E1/2S1/2SW1/4I	32.98277	-105.971
R033463		SAGEBRUSH	1909	HAM, TERESA N	01O4055089130462	10-19045	Subd: SAGEBRUSH Lot: 1	32.97642	-105.953
R031759	14 ROADRUNNER LN	EILEEN ACRES #2	588	GUTIERREZ, RAYMOND	01O4053090490037	10-16862	Subd: EILEEN ACRES #2 Lot: 6 Block: 3	32.97354	-105.976
R031799		EILEEN ACRES #2	588	GREAT WESTERN REALTY INC	01O4053090441121	10-16902	Subd: EILEEN ACRES #2 Lot: 11 Block: 4	32.97127	-105.978
R034372		LA LUZ CROSSROA	1858	JONES, STEVEN D	01O4055089285203	10-20051	Subd: LA LUZ CROSSROADS Lot: 13	32.98347	-105.949
R031889		EILEEN ACRES #2	588	FOUR HILLS SO DEV CO INC	01O4053090474219	10-16992	Subd: EILEEN ACRES #2 Lot: 13 Block: 9	32.96857	-105.977
R031829		EILEEN ACRES #2	588	FOUR HILLS SO DEV CO INC	01O4053090497166	10-16932	Subd: EILEEN ACRES #2 Lot: 6 Block: 6	32.97001	-105.976
R027274				FAITH BAPTIST CHURCH OF ALAMO	01O4053089510430	10-02813	S: 28 T: 15 R: 10 28-15-10 TR IN S1/2SE1/4	32.97666	-105.977
R032337				COBLE, M BRUCE & BARBARA R	01O4054088380300	10-17743	S: 22 T: 15 R: 10 22-15-10 TR IN N1/2NW1/4SE	32.99547	-105.963
R031803		EILEEN ACRES #2	588	FOUR HILLS SO DEV CO INC	01O4053090470138	10-16906	Subd: EILEEN ACRES #2 Lot: 3 Block: 5	32.97079	-105.977
R027780				LESLIE, WAYNE N & DEVRA D	01O4054088192429	10-03539	S: 22 T: 15 R: 10 22-15-10 TR IN SE1/4SW1/4	32.99184	-105.97
R030716	36 COTTONTAIL RUN	EILEEN ACRES	112	LONGORIA, EDDY & VALERIE Y	01O4053090513101	10-14167	Subd: EILEEN ACRES Lot: 16 Block: 1	32.97178	-105.976
R028257	36 ALAMO ST	LA LUZ	173	PALM, KELVIN M	01O4055089278480	10-04140	Subd: LA LUZ Lot: 49 TR IN	32.97595	-105.948
R031672	33 JJ HENRY RD	LA LUZ	173	GLIDDEN, WAYNE & RACHEL	01O4055089290302	10-16745	Subd: LA LUZ Lot: 54 TR IN	32.9807	-105.948
R032301				WIMBERLY & WRIGHT	01O4053089526522	10-17697	S: 28 T: 15 R: 10 28-15-10 TR IN SE1/4SE1/4SE1	32.97474	-105.975
R031826		EILEEN ACRES #2	588	FOUR HILLS SO DEV CO INC	01O4053090480166	10-16929	Subd: EILEEN ACRES #2 Lot: 3 Block: 6	32.97002	-105.977
R031776	29 WHITE OAKS ST	EILEEN ACRES #2	588	ALMAGHRABI, ABDULNASSIR M-A	01O4053090478079	10-16879	Subd: EILEEN ACRES #2 Lot: 23 Block: 3	32.97239	-105.977
R031785	11 WHITE OAKS ST	EILEEN ACRES #2	588	CONYER, AMY	01O4053090478024	10-16888	Subd: EILEEN ACRES #2 Lot: 32 Block: 3	32.97387	-105.977
R031861		EILEEN ACRES #2	588	FOUR HILLS SO DEV CO INC	01O4053090505222	10-16964	Subd: EILEEN ACRES #2 Lot: 4 Block: 8	32.96847	-105.976
R030831	33 ROADRUNNER LN	EILEEN ACRES	112	SUMMERS, EDWARD A	01O4053090502095	10-14432	Subd: EILEEN ACRES Lot: 20 Block: 1	32.97195	-105.976
R031761	18 ROADRUNNER LN	EILEEN ACRES #2	588	FLEMING, TAMMY	01O4053090490049	10-16864	Subd: EILEEN ACRES #2 Lot: 8 Block: 3	32.97321	-105.976
R031842		EILEEN ACRES #2	588	FOUR HILLS SO DEV CO INC	01O4053090474182	10-16945	Subd: EILEEN ACRES #2 Lot: 19 Block: 6	32.96959	-105.977
R033329	22 PUEBLA	PUEBLA	1223	HORACK, KATHLEEN N	01O4055089073420	10-18901	Subd: PUEBLA Lot: 5	32.97753	-105.955
R033557	28 COTTONTAIL RUN	EILEEN ACRES	112	HURTA, JUAN CAROS	01O4053090513077	10-19182	Subd: EILEEN ACRES Lot: 12 Block: 1	32.97244	-105.976
R030571	30 COTTONTAIL RUN	EILEEN ACRES	112	CRESPIN, LARRY S	01O4053090513083	10-13940	Subd: EILEEN ACRES Lot: 13 Block: 1	32.97227	-105.976
R033330	18 PUEBLA	PUEBLA	1223	WILSON, MONIKA ABOLD	01O4055089082438	10-18902	Subd: PUEBLA Lot: 6	32.97714	-105.955
R031816		EILEEN ACRES #2	588	FOUR HILLS SO DEV CO INC	01O4053090504154	10-16919	Subd: EILEEN ACRES #2 Lot: 16 Block: 5	32.97035	-105.976
R030775	148 GRIFFIN RD			JACKSON, JOHNNIE & TROY D	01O4054088356462	10-14265	S: 22 T: 15 R: 10 22-15-10 TR IN SW1/4SE1/4	32.99141	-105.964
R056748				BLANSCETT, PRENTICE & SALLY	01O4053088498500	N/A	S: 21 T: 15 R: 10 TR IN SE1/4SE1/4	32.98978	-105.976
R026251	32 IVY RD			WILLIAMSON, R C & TONYA	01O4053088462360	10-01347	S: 21 T: 15 R: 10 TR IN SE1/4	32.99374	-105.977
R031801		EILEEN ACRES #2	588	FOUR HILLS SO DEV CO INC	01O4053090460138	10-16904	Subd: EILEEN ACRES #2 Lot: 1 Block: 5	32.9708	-105.977
R031823		EILEEN ACRES #2	588	FOUR HILLS SO DEV CO INC	01O4053090465154	10-16926	Subd: EILEEN ACRES #2 Lot: 23 Block: 5	32.97037	-105.977
R031788	5 WHITE OAKS ST	EILEEN ACRES #2	588	COOK, JANET L	01O4053090478008	10-16891	Subd: EILEEN ACRES #2 Lot: 35 Block: 3	32.97438	-105.977
R034370	14 APPLER RD	LA LUZ CROSSROA	1858	MEDRANO, DIANE	01O4055089282155	10-20049	Subd: LA LUZ CROSSROADS Lot: 11	32.98478	-105.949
R027771				BLANKENSHIP, RODNEY OR ELIZABETH ANN	01O4054089335025	10-03528	S: 27 T: 15 R: 10 27-15-10 TR IN	32.98853	-105.964
R027699	177 GRIFFIN RD			BLANKENSHIP, TOMMY JOE & JUANITA ANN	01O4054088462462	10-03425	S: 27 T: 15 R: 10 27-15-10 N1/2NE1/4NE1/4 S: 2	32.99028	-105.961
R031841		EILEEN ACRES #2	588	FOUR HILLS SO DEV CO INC	01O4053090480182	10-16944	Subd: EILEEN ACRES #2 Lot: 18 Block: 6	32.96959	-105.977

R031741	26 WHITE OAKS ST	EILEEN ACRES #2	588	ORTIZ, CHRISTOPHER	01O4053090463071	10-16844	Subd: EILEEN ACRES #2 Lot: 18 Block: 2	32.97266	-105.977
R032399	46 GRIFFIN RD			BROWN, STEVEN & DONNA & DARLENE	01O4053089430047	10-17821	S: 28 T: 15 R: 10 28-15-10 TR IN W1/2NE1/4NE	32.98794	-105.978
R031809		EILEEN ACRES #2	588	FOUR HILLS SO DEV CO INC	01O4053090504138	10-16912	Subd: EILEEN ACRES #2 Lot: 9 Block: 5	32.97077	-105.976
R032847		LA LUZ WEST #1 RE	1003	DUGAN, CHARLES J ESTATE OF	01O4054089441407	10-18369	Subd: LA LUZ WEST #1 REPLAT Lot: 10	32.97789	-105.96
R031760	16 ROADRUNNER LN	EILEEN ACRES #2	588	ONTIVEROS, EULALIA	01O4053090490043	10-16863	Subd: EILEEN ACRES #2 Lot: 7 Block: 3	32.97337	-105.976
R034874		SPEEDWAY PARK	2140	BATTE, F & K TRUST	01O4053089511450	10-20585	Subd: SPEEDWAY PARK Lot: 1	32.97669	-105.976
R030750	12 COTTONTAIL RUN	EILEEN ACRES	112	POINDEXTER, RACHEL & PAULA	01O4053090513029	10-14219	Subd: EILEEN ACRES Lot: 4 Block: 1	32.97376	-105.976
R027583	8 IVY RD			ADAMS, SIDNEY G & PAULA R	01O4053088492477	10-03255	S: 21 T: 15 R: 10 21-15-10 TRACT IN S1/2SE1/4S	32.9906	-105.976
R033794	208 GRIFFIN RD	REAL COUNTRY	1600	PORTER, MARCEIL L	01O4055089016033	10-19457	Subd: REAL COUNTRY Lot: 1	32.98824	-105.957
R031838		EILEEN ACRES #2	588	FOUR HILLS SO DEV CO INC	01O4053090497182	10-16941	Subd: EILEEN ACRES #2 Lot: 15 Block: 6	32.96958	-105.976
R026491	56 GRIFFIN RD			JOHNSON, LOYD & LORI	01O4053089480036	10-01700	S: 28 T: 15 R: 10 28-15-10 TR IN NE1/4NE1/4	32.98834	-105.977
R034829	146 GRIFFIN RD			MOEZZI, DAN H	01O4054088315433	10-20539	S: 22 T: 15 R: 10 22-15-10 TR IN S1/2	32.99119	-105.965
R031827		EILEEN ACRES #2	588	FOUR HILLS SO DEV CO INC	01O4053090486166	10-16930	Subd: EILEEN ACRES #2 Lot: 4 Block: 6	32.97001	-105.977
R028827	29 JJ HENRY RD	LA LUZ	173	MC ANINCH, ALICIA	01O4055089289324	10-05175	Subd: LA LUZ Lot: 54 TR IN	32.98011	-105.948
R034093	4 HONEYBEE LN	BRYANT & BYNUM	1616	LA SALLE, BOBI JO	01O4055089353322	10-19762	Subd: BRYANT & BYNUM Lot: 3	32.98018	-105.946
R025988	62 GRIFFIN RD			SOLLEY, ANNETTA V	01O4053089522036	10-00982	S: 28 T: 15 R: 10 28-15-10 E1/2NE1/4NE1/4NE1	32.98834	-105.976
R031863		EILEEN ACRES #2	588	FOUR HILLS SO DEV CO INC	01O4053090520222	10-16966	Subd: EILEEN ACRES #2 Lot: 6 Block: 8	32.96844	-105.975
R031857		EILEEN ACRES #2	588	FOUR HILLS SO DEV CO INC	01O4053090483210	10-16960	Subd: EILEEN ACRES #2 Lot: 15 Block: 7	32.96882	-105.977
R031747	11 NOGAL ST	EILEEN ACRES #2	588	JENSEN, CHRIS	01O4053090451089	10-16850	Subd: EILEEN ACRES #2 Lot: 24 Block: 2	32.97218	-105.978
R028856	9 FRANKS LN	LA LUZ	173	GARCIA, WILLIAM C TRUST	01O4055089300397	10-05207	Subd: LA LUZ Lot: 37	32.9781	-105.948
R031599	17 ROADRUNNER LN	EILEEN ACRES	112	HERNANDEZ, ALBERT & DONNA M	01O4053090502047	10-16653	Subd: EILEEN ACRES Lot: 28 Block: 1	32.97327	-105.976
R031877		EILEEN ACRES #2	588	FOUR HILLS SO DEV CO INC	01O4053090446135	10-16980	Subd: EILEEN ACRES #2 Lot: 1 Block: 9	32.97087	-105.978
R031778	25 WHITE OAKS ST	EILEEN ACRES #2	588	STANFILL, DIONA	01O4053090478067	10-16881	Subd: EILEEN ACRES #2 Lot: 25 Block: 3	32.97272	-105.977
R030569	22 COTTONTAIL RUN	EILEEN ACRES	112	COWAN, MARY LEE	01O4053090513059	10-13938	Subd: EILEEN ACRES Lot: 9 Block: 1	32.97293	-105.976
R032107	56 WHITE OAKS ST	EILEEN ACRES	112	SMAGA, WALTER LESTER	01O4053090507123	10-17277	Subd: EILEEN ACRES Lot: 3 Block: 2	32.97119	-105.976
R031751	21 NOGAL ST	EILEEN ACRES #2	588	FRANCO, SIDNEY	01O4053090454114	10-16854	Subd: EILEEN ACRES #2 Lot: 28 Block: 2	32.97145	-105.978
R032091		LA LUZ	173	GLIDDEN, WAYNE & RACHEL	01O4055089290264	10-17257	Subd: LA LUZ Lot: 54 TR IN S: 26 T: 15 R: 10 26-	32.98166	-105.948
R031733	44 WHITE OAKS ST	EILEEN ACRES #2	588	DUNN, JEREMY M	01O4053090473123	10-16835	Subd: EILEEN ACRES #2 Lot: 9 Block: 2	32.97121	-105.977
R031806		EILEEN ACRES #2	588	FOUR HILLS SO DEV CO INC	01O4053090488138	10-16909	Subd: EILEEN ACRES #2 Lot: 6 Block: 5	32.97078	-105.976
R028872	28 ALAMO ST	PUEBLO DE ALAMO	2315	MELTON & DANLEY	01O4055089324463	10-05224	Subd: PUEBLO DE ALAMOS Lot: 1	32.97643	-105.947
R033224		LA LUZ	173	ROMAN CATHOLIC DIOCESE	01O4055089311323	10-18785	Subd: LA LUZ Lot: 54 TR IN	32.98011	-105.947
R028063	5 JJ HENRY RD	BLEVINS	30	LOPEZ, JERRY	01O4055089271426	10-03922	Subd: BLEVINS Lot: 8 W 100' OF N1/2	32.97733	-105.949
R034360	1 APPLER RD	LA LUZ CROSSROA	1858	MATHERLY, TOBY L & KELLY S	01O4055089358140	10-20039	Subd: LA LUZ CROSSROADS Lot: 1	32.98515	-105.947
R032272	144 DOG RANCH RD			FOSTER, DARLENE H	01O4054088320300	10-17662	S: 22 T: 15 R: 10 22-15-10 TR IN NW1/4SE1/4	32.99549	-105.965
R026782				AGGREGATE TECHNOLOGIES LLC	01O4054090132132	10-02114	S: 34 T: 15 R: 10 NW1/4	32.97047	-105.975
R031637	17 RAINDANCE RD			SATATHITE, DERRICK K & LOUANN	01O4054089389015	10-16699	S: 27 T: 15 R: 10 27-15-10 TR IN NW1/4NE1/4	32.98876	-105.962
R031590	25 ROADRUNNER LN	EILEEN ACRES	112	LAKEY, JENNICE	01O4053090502071	10-16644	Subd: EILEEN ACRES Lot: 24 Block: 1	32.97261	-105.976
R034833	99 APPLER RD			WILLIAMSON, LEVI R & SHYLA M	01O4055088066329	10-20543	S: 23 T: 15 R: 10 23-15-10 TR IN NW1/4SW1/4	32.99457	-105.956
R031790		EILEEN ACRES #2	588	GREAT WESTERN REALTY INC	01O4053090436068	10-16893	Subd: EILEEN ACRES #2 Lot: 2 Block: 4	32.97274	-105.978
R028652	3 HONEYBEE LN	BRYANT & BYNUM	1616	PERRY, OSCAR D & BETTY J	01O4055089349300	10-04988	Subd: BRYANT & BYNUM Lot: 2	32.98076	-105.946
R028859	25 BONITO BLVD	COBLE AND GALAS	1721	LUNAR QUEST LIVING TRUST	01O4055089315500	10-05211	Subd: COBLE AND GALASSINI Lot: 2	32.97509	-105.946
R031763	22 ROADRUNNER LN	EILEEN ACRES #2	588	MOORE, ELLIE R	01O4053090490061	10-16866	Subd: EILEEN ACRES #2 Lot: 10 Block: 3	32.97288	-105.976
R033464		SAGEBRUSH	1909	HAM, TERESA N	01O4055089129445	10-19046	Subd: SAGEBRUSH Lot: 2	32.97695	-105.953
R031754	4 ROADRUNNER LN	EILEEN ACRES #2	588	NAVARRO, RUTH M	01O4053090490008	10-16857	Subd: EILEEN ACRES #2 Lot: 1 Block: 3	32.97437	-105.976
R027699	177 GRIFFIN RD			BLANKENSHIP, TOMMY JOE & JUANITA ANN	01O4054088462462	10-03425	S: 27 T: 15 R: 10 27-15-10 N1/2NE1/4NE1/4 S: 2	32.98994	-105.959
R028845	13 JJ HENRY RD	LA LUZ	173	HAM, TERESA N	01O4055089286401	10-05194	Subd: LA LUZ Lot: 38 EAST PT	32.97805	-105.948
R030515	13 ROADRUNNER LN	EILEEN ACRES	112	MATLOCK, BARTON & ROBBIE	01O4053090502035	10-13835	Subd: EILEEN ACRES Lot: 30 Block: 1	32.9736	-105.976
R032433	45 GRIFFIN RD			BARBEN LIVING TRUST	01O4053088435490	10-17871	S: 21 T: 15 R: 10 TR IN W1/2SE1/4SE1/4	32.9902	-105.978
R034965	135 GRIFFIN RD			GARCIA, EDWARD	01O4054088201330	10-20686	S: 22 T: 15 R: 10 22-15-10 TR IN S1/2 NE1/4 SW	32.99376	-105.969
R028842	3 FRANKS LN	LA LUZ	173	TRUJILLO, REGINA MARIE	01O4055089327403	10-05191	Subd: LA LUZ Lot: 30	32.97798	-105.947
R033337		PUEBLA	1223	DURAN & DURAN & VENTERS	01O4055089057442	10-18909	Subd: PUEBLA Lot: 13	32.97696	-105.956
R031843		EILEEN ACRES #2	588	FOUR HILLS SO DEV CO INC	01O4053090478194	10-16946	Subd: EILEEN ACRES #2 Lot: 1 Block: 7	32.96925	-105.977
R031856		EILEEN ACRES #2	588	FOUR HILLS SO DEV CO INC	01O4053090489210	10-16959	Subd: EILEEN ACRES #2 Lot: 14 Block: 7	32.96882	-105.976
R031821		EILEEN ACRES #2	588	FOUR HILLS SO DEV CO INC	01O4053090476154	10-16924	Subd: EILEEN ACRES #2 Lot: 21 Block: 5	32.97036	-105.977
R030516	9 ROADRUNNER LN	EILEEN ACRES	112	FOLCK, MARVIN	01O4053090502023	10-13837	Subd: EILEEN ACRES Lot: 32 Block: 1	32.97393	-105.976
R031738		EILEEN ACRES #2	588	GALLEGOS, RALPH R & ROSE A	01O4053090463089	10-16841	Subd: EILEEN ACRES #2 Lot: 15 Block: 2	32.97217	-105.977
R033089	24 COTTONTAIL RUN	EILEEN ACRES	112	FOLCK, MARVIN & KATHRYN	01O4053090513065	10-18643	Subd: EILEEN ACRES Lot: 10 Block: 1	32.97277	-105.976
R028941		LA LUZ WEST #1 RE	1003	SHIPMAN, THOMAS O & PATRICIA	01O4054089514451	10-05309	Subd: LA LUZ WEST #1 REPLAT Lot: 3	32.97666	-105.958
R034533	8 RENA RD			ZAMORA, ARTHUR M	01O4054089050230	10-20229	S: 27 T: 15 R: 10 27-15-10 E1/2W1/2S1/2SW1/4	32.98278	-105.974
R031818		EILEEN ACRES #2	588	FOUR HILLS SO DEV CO INC	01O4053090493154	10-16921	Subd: EILEEN ACRES #2 Lot: 18 Block: 5	32.97036	-105.976
R033570	4 FRANKS LN	BLEVINS	30	LUERAS, EDWARD J & ALICIA G	01O4055089322423	10-19197	Subd: BLEVINS Lot: 5 PT OF Subd: BLEVINS Lot:	32.97739	-105.947
R031781	19 WHITE OAKS ST	EILEEN ACRES #2	588	CRAWFORD, SUE E	01O4053090478049	10-16884	Subd: EILEEN ACRES #2 Lot: 28 Block: 3	32.97321	-105.977
R028880	20 ALAMO ST	LA LUZ	173	FARRIS, ESTHER G	01O4055089361477	10-05232	Subd: LA LUZ Lot: 49 PT OF	32.97635	-105.946
R032271	132 DOG RANCH RD			FLORES, LARRY A & BARBARA	01O4054088286300	10-17661	S: 22 T: 15 R: 10 22-15-10 TR IN NW1/4SE1/4	32.99551	-105.966
R030394	15 KEARNEY ST	LA LUZ	173	BRYANT, JOE & JULIE	01O4055089330346	10-13572	Subd: LA LUZ Lot: 26, 54 TR IN	32.97967	-105.947
R034875		SPEEDWAY PARK	2140	BATTE, F & K TRUST	01O4053089496493	10-20586	Subd: SPEEDWAY PARK Lot: 2	32.97558	-105.976
R031771	38 ROADRUNNER LN	EILEEN ACRES #2	588	WALLACE, CAROLYN	01O4053090490109	10-16874	Subd: EILEEN ACRES #2 Lot: 18 Block: 3	32.97156	-105.976
R031884		EILEEN ACRES #2	588	FOUR HILLS SO DEV CO INC	01O4053090462184	10-16987	Subd: EILEEN ACRES #2 Lot: 8 Block: 9	32.96951	-105.977
R028838	25 WATER ST	LA LUZ	173	DE WOLF, CHARLES JR & LAURIE	01O4055089356360	10-05187	Subd: LA LUZ Lot: 26 PT OF,27 PT OF	32.97938	-105.946
R032575	20 LOPEZ LN			MERRITT & MERRITT	01O4055089294254	10-18047	S: 26 T: 15 R: 10 26-15-10 TR IN NE1/4	32.98209	-105.948
R032846	32 SAGEBRUSH TRL	LA LUZ WEST #1 RE	1003	DE VARGAS, LAURA	01O4054089451407	10-18368	Subd: LA LUZ WEST #1 REPLAT Lot: 9	32.97789	-105.96
R031780	21 WHITE OAKS ST	EILEEN ACRES #2	588	BRAZEAL, MICHAEL & SANDRA	01O4053090478055	10-16883	Subd: EILEEN ACRES #2 Lot: 27 Block: 3	32.97305	-105.977
R031807		EILEEN ACRES #2	588	FOUR HILLS SO DEV CO INC	01O4053090493138	10-16910	Subd: EILEEN ACRES #2 Lot: 7 Block: 5	32.97078	-105.976
R030661	34 COTTONTAIL RUN	EILEEN ACRES	112	MENDOZA & MOORE	01O4053090513095	10-14071	Subd: EILEEN ACRES Lot: 15 Block: 1	32.97194	-105.976
R031885		EILEEN ACRES #2	588	FOUR HILLS SO DEV CO INC	01O4053090464191	10-16988	Subd: EILEEN ACRES #2 Lot: 9 Block: 9	32.96934	-105.977
R032849		LA LUZ WEST #1 RE	1003	DUGAN, CHARLES J ESTATE OF	01O4054089419407	10-18371	Subd: LA LUZ WEST #1 REPLAT Lot: 12	32.97789	-105.961
R028946		LA LUZ WEST #1 RE	1003	FURPHY, MICHAEL J & DOROTHY D	01O4054089472407	10-05314	Subd: LA LUZ WEST #1 REPLAT Lot: 7	32.97788	-105.959
R031764	24 ROADRUNNER LN	EILEEN ACRES #2	588	HOW, GLENN ION	01O4053090490067	10-16867	Subd: EILEEN ACRES #2 Lot: 11 Block: 3	32.97271	-105.976
R031881		EILEEN ACRES #2	588	FOUR HILLS SO DEV CO INC	01O4053090455163	10-16984	Subd: EILEEN ACRES #2 Lot: 5 Block: 9	32.97012	-105.978
R032108	54 WHITE OAKS ST	EILEEN ACRES	112	CHAVEZ, FRANK S	01O4053090501123	10-17278	Subd: EILEEN ACRES Lot: 4 Block: 2	32.97119	-105.976
R031879		EILEEN ACRES #2	588	FOUR HILLS SO DEV CO INC	01O4053090451150	10-16982	Subd: EILEEN ACRES #2 Lot: 3 Block: 9	32.97046	-105.978
R030259	64 GRIFFIN RD			MILLER, LACY S & FAWNA R	01O4054088082490	10-13245	S: 22 T: 15 R: 10 22-15-10 W1/2SE1/4SW1/4SW	32.99009	-105.973
R031739	30 WHITE OAKS ST	EILEEN ACRES #2	588	BETTAG, MARVIN	01O4053090463083	10-16842	Subd: EILEEN ACRES #2 Lot: 16 Block: 2	32.97233	-105.977
R031789		EILEEN ACRES #2	588	GREAT WESTERN REALTY INC	01O4053090436063	10-16892	Subd: EILEEN ACRES #2 Lot: 1 Block: 4	32.97291	-105.978
R028878	31 WATER ST	LA LUZ	173	POLK & BRYANT & DURGAN & BURNETT	01O4055089332360	10-05230	Subd: LA LUZ Lot: 26 W PT OF Subd: LA LUZ Lot	32.97898	-105.946
R031830		EILEEN ACRES #2	588	FOUR HILLS SO DEV CO INC	01O4053090503166	10-16933	Subd: EILEEN ACRES #2 Lot: 7 Block: 6	32.97001	-105.976
R034373		LA LUZ CROSSROA	1858	JONES, STEVEN D	01O4055089285226	10-20052	Subd: LA LUZ CROSSROADS Lot: 14	32.9828	-105.949
R030999	19 ROCKCLIFF RD			BLM USA	01O4055086264264	10-14690	S: 1 T: 15 R: 10 ALL S: 3 T: 15 R: 10 N1/2,SE1/4 S	32.9892	-105.958
R034368	4 APPLER RD	LA LUZ CROSSROA	1858	SCUMACI, MICKEY & DANA M	01O4055089321157	10-20047	Subd: LA LUZ CROSSROADS Lot: 9	32.9847	-105.947
R056548	31.8 BONITO BLVD	BOARDWALK	2326	DANLEY, CASEY	01O4055089319519	10-20737	Subd: BOARDWALK Lot: 2	32.97485	-105.947
R031745	7 NOGAL ST	EILEEN ACRES #2	588	DYSON, RONALD	01O4053090451077	10-16848	Subd: EILEEN ACRES #2 Lot: 22 Block: 2	32.97251	-105.978
R028843	14 KEARNEY ST	LA LUZ	173	WALTERS, MARTHA P	01O4055089311362	10-05192	Subd: LA LUZ Lot: 35, 36 PT OF	32.97921	-105.947
R028864	27 JJ HENRY RD	LA LUZ	173	KETTER, RALPH J & JANE	01O4055089277331	10-05216	Subd: LA LUZ Lot: 54 PART OF	32.97992	-105.948
R033465	7 WILLOW BEND	BESSIE BONNELL R	1948	POTCHEBSKI, RONALD F & CAROLEE	01O4055089155442	10-19047	Subd: BESSIE BONNELL REPLAT B Lot: 4B	32.977	-105.952
R031752	23 NOGAL ST	EILEEN ACRES #2	588	GREAT WESTERN REALTY INC	01O4053090456120	10-16855	Subd: EILEEN ACRES #2 Lot: 29 Block: 2	32.9713	-105.978
R030233	33 GRAVEL PIT RD			OTERO COUNTY COMMISSIONERS	01O4053089470172	10-13188	S: 28 T: 15 R: 10 N1/2SE1/4NE1/4	32.98559	-105.977
R030513	8 COTTONTAIL RUN	EILEEN ACRES	112	CUVELIER, DAN E & RITA K	01O4053090513017	10-13832	Subd: EILEEN ACRES Lot: 2 Block: 1	32.97409	-105.976
R031837		EILEEN ACRES #2	588	FOUR HILLS SO DEV CO INC	01O4053090503182	10-16940	Subd: EILEEN ACRES #2 Lot: 14 Block: 6	32.96958	-105.976
R031779	23 WHITE OAKS ST	EILEEN ACRES #2	588	ORTIZ, DEBRA ANN	01O4053090478061	10-16882	Subd: EILEEN ACRES #2 Lot: 26 Block: 3	32.97288	-105.977
R027236				BLANKENSHIP, TOM & JOSEPHINE	01O4054088462297	10-02759	S: 22 T: 15 R: 10 22-15-10 NE1/4SE1/4	32.99456	-105.96
R026899				FAITH BAPTIST CHURCH OF ALAMO	01O4053089475454	10-02290	S: 28 T: 15 R: 10 28-15-10 PT S1/2SE1/4 E OF H,	32.97585	-105.979

R031737	34 WHITE OAKS ST	EILEEN ACRES #2	588	GALLEGOS, RALPH R & ROSE A	01O4053090463095	10-16840	Subd: EILEEN ACRES #2 Lot: 14 Block: 2	32.972	-105.977
R033782	30 IVY RD			WILLIAMSON, R C & TONYA	01O4053088495444	10-19442	S: 21 T: 15 R: 10 TR IN SE1/4	32.99146	-105.976
R031808		EILEEN ACRES #2	588	FOUR HILLS SO DEV CO INC	01O4053090499138	10-16911	Subd: EILEEN ACRES #2 Lot: 8 Block: 5	32.97078	-105.976
R027236				BLANKENSHIP, TOM & JOSEPHINE	01O4054088462297	10-02759	S: 22 T: 15 R: 10 22-15-10 NE1/4SE1/4	32.99564	-105.958
R031638	20 RAINDANCE RD			LESLIE, WAYNE N & DEVRA D	01O4054089363037	10-16700	S: 27 T: 15 R: 10 27-15-10 TR IN NW1/4NE1/4	32.98815	-105.963
R031767	30 ROADRUNNER LN	EILEEN ACRES #2	588	PENA, MARTHA OLGA CANO	01O4053090490085	10-16870	Subd: EILEEN ACRES #2 Lot: 14 Block: 3	32.97222	-105.976
R031370	19 ROADRUNNER LN	EILEEN ACRES	112	TYREE, TINA	01O4053090502053	10-15232	Subd: EILEEN ACRES Lot: 27 Block: 1	32.9731	-105.976
R031858		EILEEN ACRES #2	588	FOUR HILLS SO DEV CO INC	01O4053090488222	10-16961	Subd: EILEEN ACRES #2 Lot: 1 Block: 8	32.96848	-105.977
R032376	40 GRIFFIN RD			MATLOCK, BARTON & ROBBIE	01O4053089407047	10-17792	S: 28 T: 15 R: 10 28-15-10 TR IN W1/2NE1/4NE	32.98794	-105.979
R031758	12 ROADRUNNER LN	EILEEN ACRES #2	588	REYES, ANGEL	01O4053090490031	10-16861	Subd: EILEEN ACRES #2 Lot: 5 Block: 3	32.9737	-105.976
R030543	38 COTTONTAIL RUN	EILEEN ACRES	112	LONGORIA, BRIDGETTE DENYSE L	01O4053090513109	10-13903	Subd: EILEEN ACRES Lot: 17 Block: 1	32.97158	-105.976
R026660	4 IVY RD			BLANSCETT, PRENTICE & SALLY	01O4053088520500	10-01945	S: 21 T: 15 R: 10 TR IN SE1/4SE1/4	32.98978	-105.976
R031639	19 RAINDANCE RD			HERNANDEZ, KELLY D	01O4054089384040	10-16701	S: 27 T: 15 R: 10 27-15-10 TR IN NW1/4NE1/4	32.98809	-105.962
R031787	7 WHITE OAKS ST	EILEEN ACRES #2	588	JONES, STEVEN D	01O4053090478013	10-16890	Subd: EILEEN ACRES #2 Lot: 34 Block: 3	32.9742	-105.977
R031846		EILEEN ACRES #2	588	FOUR HILLS SO DEV CO INC	01O4053090495194	10-16949	Subd: EILEEN ACRES #2 Lot: 4 Block: 7	32.96924	-105.976
R032370	19 JJ HENRY RD	LA LUZ	173	COPE, ARL L III & FRANCES	01O4055089275365	10-17784	Subd: LA LUZ Lot: 36 PT OF	32.97891	-105.949
R031795		EILEEN ACRES #2	588	GREAT WESTERN REALTY INC	01O4053090436097	10-16898	Subd: EILEEN ACRES #2 Lot: 7 Block: 4	32.97191	-105.978
R028071	23 ALAMO ST	BLEVINS	30	SNYDER & HERBST	01O4055089333432	10-03930	Subd: BLEVINS Lot: 3, 4 PTS OF	32.97715	-105.947
R033338	27 PUEBLA	PUEBLA	1223	VENTERS, RICHARD F	01O4055089046426	10-18910	Subd: PUEBLA Lot: 14	32.97742	-105.956
R030196		LA LUZ	173	ROMAN CATHOLIC DIOCESE	01O4055089319325	10-13114	Subd: LA LUZ Lot: LT 54 TR IN, LT 55 TR IN	32.98015	-105.947
R031886		EILEEN ACRES #2	588	FOUR HILLS SO DEV CO INC	01O4053090467197	10-16989	Subd: EILEEN ACRES #2 Lot: 10 Block: 9	32.96917	-105.977
R032848		LA LUZ WEST #1 RE	1003	DUGAN, CHARLES J ESTATE OF	01O4054089430407	10-18370	Subd: LA LUZ WEST #1 REPLAT Lot: 11	32.97789	-105.961
R031765	26 ROADRUNNER LN	EILEEN ACRES #2	588	ORTIZ, ESPERANZA	01O4053090490073	10-16868	Subd: EILEEN ACRES #2 Lot: 12 Block: 3	32.97255	-105.976
R031793		EILEEN ACRES #2	588	GREAT WESTERN REALTY INC	01O4053090436086	10-16896	Subd: EILEEN ACRES #2 Lot: 5 Block: 4	32.97224	-105.978
R033797	226 GRIFFIN RD	REAL COUNTRY	1600	LEE, JEFFREY G	01O4055089118033	10-19460	Subd: REAL COUNTRY Lot: 4	32.98824	-105.954
R031890		EILEEN ACRES #2	588	FOUR HILLS SO DEV CO INC	01O4053090476225	10-16993	Subd: EILEEN ACRES #2 Lot: 14 Block: 9	32.96839	-105.977
R031727	155 ALAMO ST			PUBLIC SERVICE COMPANY OF NEW MEXICO	01O4054089084447	10-16829	S: 27 T: 15 R: 10 TR IN S1/2	32.97853	-105.972
R032252	16 COTTONTAIL RUN	EILEEN ACRES	112	ROBLES, ERNESTO & SONYA	01O4053090513041	10-17632	Subd: EILEEN ACRES Lot: 6 Block: 1	32.97343	-105.976
R029923		VALLEY VIEW	377	ROMERO, DANIEL J	01O4055089066448	10-12647	Subd: VALLEY VIEW Lot: TR A	32.97605	-105.955
R028873	35 JJ HENRY RD	LA LUZ	173	GLIDDEN, WAYNE & RACHEL	01O4055089277282	10-05225	Subd: LA LUZ Lot: 54 PT OF NW CORNER	32.98132	-105.948
R031896		EILEEN ACRES #2	588	LONGORIA, EDDY & VALERIE Y	01O4053090463101	10-16999	Subd: EILEEN ACRES #2 Lot: 13 Block: 2	32.97182	-105.977
R026716	110 GRIFFIN RD			MILLER, DONALD E	01O4054088066462	10-02021	S: 22 T: 15 R: 10 22-15-10 TR IN SW1/4SW1/4	32.99099	-105.973
R028256	34 ALAMO ST	LA LUZ	173	PIERCE, JOHN W OR SUSAN G	01O4055089286477	10-04139	Subd: LA LUZ Lot: 49 TR IN	32.97604	-105.948
R031819		EILEEN ACRES #2	588	FOUR HILLS SO DEV CO INC	01O4053090488154	10-16922	Subd: EILEEN ACRES #2 Lot: 19 Block: 5	32.97036	-105.977
R031775	31 WHITE OAKS ST	EILEEN ACRES #2	588	FOLCK, MARVIN & KATHRYN	01O4053090478085	10-16878	Subd: EILEEN ACRES #2 Lot: 22 Block: 3	32.97222	-105.977
R031755	6 ROADRUNNER LN	EILEEN ACRES #2	588	PIZANA, DAVID A & VERONICA R	01O4053090490013	10-16858	Subd: EILEEN ACRES #2 Lot: 2 Block: 3	32.9742	-105.976
R033655		INDIAN TRAIL	1487	SHYNE, C MICHAEL	01O4053090413202	10-19287	Subd: INDIAN TRAIL Lot: 5	32.9691	-105.979
R026265	151 GRAVEL PIT RD			NUNN & NUNN & ET AL	01O4054089479099	10-01363	S: 27 T: 15 R: 10 27-15-10 W1/2SE1/4NE1/4NE	32.98646	-105.959
R031854		EILEEN ACRES #2	588	FOUR HILLS SO DEV CO INC	01O4053090501210	10-16957	Subd: EILEEN ACRES #2 Lot: 12 Block: 7	32.96881	-105.976
R031750	19 NOGAL ST	EILEEN ACRES #2	588	LUNA, AZUCENA A	01O4053090451107	10-16853	Subd: EILEEN ACRES #2 Lot: 27 Block: 2	32.97163	-105.978
R034374		LA LUZ CROSSROA	1858	JONES, STEVEN D	01O4055089310211	10-20053	Subd: LA LUZ CROSSROADS Lot: 15	32.98313	-105.948
R033582	27 ROADRUNNER LN	EILEEN ACRES	112	GUILEZ & CHAVEZ	01O4053090502077	10-19210	Subd: EILEEN ACRES Lot: 23 Block: 1	32.97245	-105.976
R027843				SCHWEERS PROPERTIES LLC	01O4053089409279	10-03625	S: 28 T: 15 R: 10 28-15-10 TR IN N1/2SE1/4,TR I	32.98394	-105.981
R033656		INDIAN TRAIL	1487	SHYNE, C MICHAEL	01O4053090420217	10-19288	Subd: INDIAN TRAIL Lot: 6	32.96872	-105.979
R031784	13 WHITE OAKS ST	EILEEN ACRES #2	588	COULTER & KRAUTHEIM	01O4053090478031	10-16887	Subd: EILEEN ACRES #2 Lot: 31 Block: 3	32.97371	-105.977
R027721	113 GRIFFIN RD			MILLER & WILLIAMSON	01O4054088066330	10-03459	S: 22 T: 15 R: 10 22-15-10 NW1/4SW1/4	32.99463	-105.973
R031791		EILEEN ACRES #2	588	GREAT WESTERN REALTY INC	01O4053090436073	10-16894	Subd: EILEEN ACRES #2 Lot: 3 Block: 4	32.97257	-105.978
R028945		LA LUZ WEST #1 RE	1003	FURPHY, MICHAEL J & DOROTHY D	01O4054089482407	10-05313	Subd: LA LUZ WEST #1 REPLAT Lot: 6	32.97788	-105.959
R031773	35 WHITE OAKS ST	EILEEN ACRES #2	588	WRIDE, KENNETH	01O4053090478097	10-16876	Subd: EILEEN ACRES #2 Lot: 20 Block: 3	32.97189	-105.977
R026282	173 GRAVEL PIT RD			COBLE, M BRUCE & BARBARA R	01O4055089051099	10-01382	S: 26 T: 15 R: 10 TR IN NW1/4NW1/4	32.98645	-105.956
R031782	17 WHITE OAKS ST	EILEEN ACRES #2	588	CRAWFORD, SUE E	01O4053090478043	10-16885	Subd: EILEEN ACRES #2 Lot: 29 Block: 3	32.97338	-105.977
R031862		EILEEN ACRES #2	588	FOUR HILLS SO DEV CO INC	01O4053090513221	10-16965	Subd: EILEEN ACRES #2 Lot: 5 Block: 8	32.96846	-105.976
R031805		EILEEN ACRES #2	588	FOUR HILLS SO DEV CO INC	01O4053090481138	10-16908	Subd: EILEEN ACRES #2 Lot: 5 Block: 5	32.97079	-105.977
R030774	136 GRIFFIN RD			MOEZZI & BANIKARIM	01O4054088240462	10-14264	S: 22 T: 15 R: 10 22-15-10 TR IN S1/2	32.99102	-105.968
R026339	193 ALAMO ST	SPEEDWAY PARK	2140	BATTE, F & K TRUST	01O4053089516492	10-01460	Subd: SPEEDWAY PARK Lot: 3	32.97559	-105.976
R030717	35 ROADRUNNER LN	EILEEN ACRES	112	MATLOCK, BARTON & ROBBIE	01O4053090502101	10-14168	Subd: EILEEN ACRES Lot: 19 Block: 1	32.97179	-105.976
R027161	9 RAINDANCE RD			SATATHITE, DAWN	01O4054089365012	10-02649	S: 22 T: 15 R: 10 22-15-10 PT OF SW1/4SE1/4 S:	32.98876	-105.963
R030578	5 ROADRUNNER LN	EILEEN ACRES	112	THOMAS, CHARLES F & YVONNE	01O4053090502010	10-13948	Subd: EILEEN ACRES Lot: 34 Block: 1	32.97428	-105.976
R031748	13 NOGAL ST	EILEEN ACRES #2	588	GREAT WESTERN REALTY INC	01O4053090451095	10-16851	Subd: EILEEN ACRES #2 Lot: 25 Block: 2	32.97201	-105.978
R031802		EILEEN ACRES #2	588	FOUR HILLS SO DEV CO INC	01O4053090465138	10-16905	Subd: EILEEN ACRES #2 Lot: 2 Block: 5	32.97079	-105.977
R034970				COBLE, M BRUCE & BARBARA R	01O4055089016099	10-20691	S: 26 T: 15 R: 10 26-15-10 TR IN NW1/4NW1/4	32.98646	-105.957
R031772	37 WHITE OAKS ST	EILEEN ACRES #2	588	RENTERIA, JOEL & VERONICA	01O4053090478105	10-16875	Subd: EILEEN ACRES #2 Lot: 19 Block: 3	32.97165	-105.977
R028258	1 POPLAR DR	LA LUZ	173	OGDEN & MITCHELL	01O4055089270483	10-04141	Subd: LA LUZ Lot: 49 TR IN	32.97586	-105.949
R028476	6 COTTONTAIL RUN	EILEEN ACRES	112	WERTMAN & WERTMAN	01O4053090513010	10-04780	Subd: EILEEN ACRES Lot: 1 Block: 1	32.97427	-105.975
R031897				WIMBERLY & WRIGHT	01O4053090448150	10-17000	S: 33 T: 15 R: 10 33-15-10 TR IN EILEEN ACRES	32.97026	-105.978
R032266	63 ALAMO ST			STAILEY, WILLIAM M & LORIE A	01O4055089115447	10-17649	S: 26 T: 15 R: 10 26-15-10 TR IN SW1/4	32.97669	-105.954
R033080	49 GRIFFIN RD			WEEKS, ROBERT C & MAXINE F	01O4053088474500	10-18634	S: 21 T: 15 R: 10 21-15-10 TR IN SE1/4SE1/4	32.98979	-105.977
R027699	177 GRIFFIN RD			BLANKENSHIP, TOMMY JOE & JUANITA ANN	01O4054088462462	10-03425	S: 27 T: 15 R: 10 27-15-10 N1/2NE1/4NE1/4 S:	32.99126	-105.96
R028255	30 ALAMO ST	LA LUZ	173	NIP, MEGAN C	01O4055089300470	10-04138	Subd: LA LUZ Lot: 49 PT OF	32.97614	-105.948
R033795	214 GRIFFIN RD	REAL COUNTRY	1600	HALMAYR, JOHN M & JACKALYN M	01O4055089051033	10-19458	Subd: REAL COUNTRY Lot: 2	32.98824	-105.956
R027161	9 RAINDANCE RD			SATATHITE, DAWN	01O4054089365012	10-02649	S: 22 T: 15 R: 10 22-15-10 PT OF SW1/4SE1/4 S:	32.9896	-105.962
R030586	11 ROADRUNNER LN	EILEEN ACRES	112	GONZALES, LUISA	01O4053090502029	10-13962	Subd: EILEEN ACRES Lot: 31 Block: 1	32.97376	-105.976
R034966				GARCIA & GARCIA	01O4054088250330	10-20687	S: 22 T: 15 R: 10 22-15-10 TR IN S1/2 NE1/4 SW	32.99376	-105.967
R031743	8 MONJEAU AVE	EILEEN ACRES #2	588	WHITE, ROBERT E & CAROLYN M	01O4053090451065	10-16846	Subd: EILEEN ACRES #2 Lot: 20 Block: 2	32.97285	-105.978
R031735		EILEEN ACRES #2	588	DEAN, ORLO W	01O4053090466113	10-16837	Subd: EILEEN ACRES #2 Lot: 11 Block: 2	32.97148	-105.977
R032036	32 COTTONTAIL RUN	EILEEN ACRES	112	PIZANA, DAVID A & VERONICA R	01O4053090513089	10-17180	Subd: EILEEN ACRES Lot: 14 Block: 1	32.97211	-105.976
R026563	129 GRIFFIN RD			GARCIA & GARCIA	01O4054088152330	10-01802	S: 22 T: 15 R: 10 22-15-10 S1/2 NE1/4 SW1/4 TI	32.99375	-105.97
R030751	18 COTTONTAIL RUN	EILEEN ACRES	112	HOXIE, GERALD & IDA	01O4053090513047	10-14225	Subd: EILEEN ACRES Lot: 7 Block: 1	32.97326	-105.976
R028067	29 ALAMO ST	BLEVINS	30	MARKHAM, CHRISTOPHER & BERTHA	01O4055089310439	10-03926	Subd: BLEVINS Lot: 3 W1/2	32.97696	-105.947
R028883	15 JJ HENRY RD	LA LUZ	173	HAM, TERESA N	01O4055089290362	10-05236	Subd: LA LUZ Lot: 35, 36 PT OF	32.9791	-105.948
R033261				BONNELL, ZANE & SADONNA	01O4055089104448	10-18829	S: 26 T: 15 R: 10 26-15-10 TR IN S1/2SW1/4	32.97662	-105.954
R032109	52 WHITE OAKS ST	EILEEN ACRES	112	SMAGA, SHARON G	01O4053090495123	10-17279	Subd: EILEEN ACRES Lot: 5 Block: 2	32.9712	-105.976
R031840		EILEEN ACRES #2	588	FOUR HILLS SO DEV CO INC	01O4053090486182	10-16943	Subd: EILEEN ACRES #2 Lot: 17 Block: 6	32.96959	-105.977
R028939	2 STAGECOACH TRL	LA LUZ WEST #1 RE	1003	BROOKS, CHRISTINA N	01O4054089514474	10-05307	Subd: LA LUZ WEST #1 REPLAT Lot: 1	32.97603	-105.958
R031828		EILEEN ACRES #2	588	FOUR HILLS SO DEV CO INC	01O4053090491166	10-16931	Subd: EILEEN ACRES #2 Lot: 5 Block: 6	32.97001	-105.976
R031797		EILEEN ACRES #2	588	GREAT WESTERN REALTY INC	01O4053090437109	10-16900	Subd: EILEEN ACRES #2 Lot: 9 Block: 4	32.97156	-105.978
R031798		EILEEN ACRES #2	588	GREAT WESTERN REALTY INC	01O4053090439115	10-16901	Subd: EILEEN ACRES #2 Lot: 10 Block: 4	32.97142	-105.978
R031859		EILEEN ACRES #2	588	FOUR HILLS SO DEV CO INC	01O4053090494222	10-16962	Subd: EILEEN ACRES #2 Lot: 2 Block: 8	32.96847	-105.976
R027447				BLANKENSHIP, RODNEY OR ELIZABETH ANN	01O4054089233083	10-03055	S: 27 T: 15 R: 10 27-15-10 PT OF NE1/4NW1/4	32.9867	-105.967
R032850		LA LUZ WEST #1 RE	1003	DUGAN, CHARLES J ESTATE OF	01O4054089409407	10-18372	Subd: LA LUZ WEST #1 REPLAT Lot: 13	32.9779	-105.961
R031749	15 NOGAL ST	EILEEN ACRES #2	588	TALLY, HENRY O	01O4053090451101	10-16852	Subd: EILEEN ACRES #2 Lot: 26 Block: 2	32.97185	-105.978
R026568	20 APPLER RD	BROWN SUB	2158	SCOGGIN, BRANDON C	01O4055089254166	10-01812	Subd: BROWN SUB Lot: 1	32.9847	-105.95
R031742	24 WHITE OAKS ST	EILEEN ACRES #2	588	MIRABAL, RUDOLF NMVSC ESTATE	01O4053090463065	10-16845	Subd: EILEEN ACRES #2 Lot: 19 Block: 2	32.97283	-105.977
R033724	51 JJ HENRY RD			OTERO COUNTY COMMISSIONERS	01O4055089340233	10-19362	S: 26 T: 15 R: 10 TR IN S1/2NE1/4	32.98279	-105.946
R033331	16 PUEBLA	PUEBLA	1223	SHIPMAN, THOMAS O & PATRICIA	01O4055089092459	10-18903	Subd: PUEBLA Lot: 7	32.97652	-105.955
R031792		EILEEN ACRES #2	588	GREAT WESTERN REALTY INC	01O4053090436080	10-16895	Subd: EILEEN ACRES #2 Lot: 4 Block: 4	32.97241	-105.978
R031756	8 ROADRUNNER LN	EILEEN ACRES #2	588	JONES, STEVEN D	01O4053090490019	10-16859	Subd: EILEEN ACRES #2 Lot: 3 Block: 3	32.97403	-105.976
R033332		PUEBLA	1223	DURAN ROSANNE A & PAUL G TRUST	01O4055089073465	10-18904	Subd: PUEBLA Lot: 8	32.97637	-105.955
R031769	34 ROADRUNNER LN	EILEEN ACRES #2	588	MENDOZA, MARCO A & ELLIE R	01O4053090490097	10-16872	Subd: EILEEN ACRES #2 Lot: 16 Block: 3	32.97189	-105.976
R032851		LA LUZ WEST #1 RE	1003	OTERO COUNTY AGGREGATE LTD CO	01O4054089399407	10-18373	Subd: LA LUZ WEST #1 REPLAT Lot: 14	32.9779	-105.962
R031847		EILEEN ACRES #2	588	FOUR HILLS SO DEV CO INC	01O4053090501194	10-16950	Subd: EILEEN ACRES #2 Lot: 5 Block: 7	32.96924	-105.976

R031794		EILEEN ACRES #2	588	GREAT WESTERN REALTY INC	01O4053090436091	10-16897	Subd: EILEEN ACRES #2 Lot: 6 Block: 4	32.97208	-105.978
R031367	15 FRANKS LN	LA LUZ	173	HAM, TERESA N	01O4055089270401	10-15227	Subd: LA LUZ Lot: 38 WEST PT	32.97798	-105.949
R028065	31 ALAMO ST	BLEVINS	30	TELLES FAMILY TRUST	01O4055089295443	10-03924	Subd: BLEVINS Lot: 2	32.97683	-105.948
R031732	46 WHITE OAKS ST	EILEEN ACRES #2	588	SMITH, DAVID E	01O4053090480123	10-16834	Subd: EILEEN ACRES #2 Lot: 8 Block: 2	32.97121	-105.977
R031845		EILEEN ACRES #2	588	FOUR HILLS SO DEV CO INC	01O4053090490194	10-16948	Subd: EILEEN ACRES #2 Lot: 3 Block: 7	32.96924	-105.976
R031770	36 ROADRUNNER LN	EILEEN ACRES #2	588	SAGE, DAWN	01O4053090490102	10-16873	Subd: EILEEN ACRES #2 Lot: 17 Block: 3	32.97172	-105.976
R033653		INDIAN TRAIL	1487	PISTACHIO TREE RANCH	01O4053090407170	10-19285	Subd: INDIAN TRAIL Lot: 3	32.97004	-105.979
R028066	27 ALAMO ST	BLEVINS	30	RONCAR LLC	01O4055089419436	10-03925	Subd: BLEVINS Lot: 3 PT E1/2 4 PT OF	32.97703	-105.947
R034467		SAGEBRUSH	1909	FALSKE, GARY C & KATHLEENE J	01O4055089095417	10-20159	Subd: SAGEBRUSH Lot: 5	32.97766	-105.954
R031883		EILEEN ACRES #2	588	FOUR HILLS SO DEV CO INC	01O4053090460179	10-16986	Subd: EILEEN ACRES #2 Lot: 7 Block: 9	32.96969	-105.977
R030752	20 COTTONTAIL RUN	EILEEN ACRES	112	CUVELIER, TARA	01O4053090513053	10-14226	Subd: EILEEN ACRES Lot: 8 Block: 1	32.9731	-105.976
R030508				BLANKENSHIP, RODNEY OR ELIZABETH ANN	01O4054089166083	10-13824	S: 27 T: 15 R: 10 27-15-10 TR IN NE1/4NW1/4	32.9867	-105.97
R028840	26 WATER ST	LAS ADOBES 2	2129	GARCIA, MIKE C & SUSAN E	01O4055089350385	10-05189	Subd: LAS ADOBES 2 Lot: 1 DIDNT TRANSFER N	32.9783	-105.946
R031796		EILEEN ACRES #2	588	YANEZ, FIDENCIO & MARIA	01O4053090436103	10-16899	Subd: EILEEN ACRES #2 Lot: 8 Block: 4	32.97175	-105.978
R034723	128 DOG RANCH RD			LEE, ROBERT E & KAREN B	01O4054088211283	10-20432	S: 22 T: 15 R: 10 22-15-10 TR IN N1/2SW1/4	32.99585	-105.968
R031824		EILEEN ACRES #2	588	FOUR HILLS SO DEV CO INC	01O4053090469166	10-16927	Subd: EILEEN ACRES #2 Lot: 1 Block: 6	32.97002	-105.977
R031888		EILEEN ACRES #2	588	FOUR HILLS SO DEV CO INC	01O4053090472212	10-16991	Subd: EILEEN ACRES #2 Lot: 12 Block: 9	32.96874	-105.977
R031783	15 WHITE OAKS ST	EILEEN ACRES #2	588	BRIDENSTINE, JACK & JIMMIE	01O4053090478037	10-16886	Subd: EILEEN ACRES #2 Lot: 30 Block: 3	32.97354	-105.977
R031753	25 NOGAL ST	EILEEN ACRES #2	588	PATTON, JAMES	01O4053090458126	10-16856	Subd: EILEEN ACRES #2 Lot: 30 Block: 2 DIDNT	32.97114	-105.977
R031887		EILEEN ACRES #2	588	FOUR HILLS SO DEV CO INC	01O4053090470206	10-16990	Subd: EILEEN ACRES #2 Lot: 11 Block: 9	32.96891	-105.977
R056558		HEAVEN'S GATE	2322	HULLER, PAUL G & CAROLE A	01O4054088244307	10-20738	Subd: HEAVEN'S GATE Lot: 2 CEMETERY TRACT	32.99517	-105.967
R027370	152 DOG RANCH RD			LUERAS, LEE	01O4054088360300	10-02948	S: 22 T: 15 R: 10 22-15-10 TR IN N1/2NW1/4SE	32.99548	-105.964
R026585	143 GRIFFIN RD			GARCIA, EDWARD & PEGGY SUE	01O4054088286360	10-01840	S: 22 T: 15 R: 10 22-15-10 W1/2SW1/4NW1/4S	32.99377	-105.966
R026165	24 LOPEZ LN			JONES, STEVEN D & LISA	01O4055089275250	10-01226	S: 26 T: 15 R: 10 26-15-10 TRACT IN S1/2NE1/4	32.98211	-105.949
R028062	3 JJ HENRY RD	BLEVINS	30	ERICKSON, REBECCA SUE	01O4055089276435	10-03921	Subd: BLEVINS Lot: 8 S1/2	32.97708	-105.949
R030401	203 ALAMO ST			FAITH BAPTIST CHURCH	01O4053089435480	10-13584	S: 28 T: 15 R: 10 28-15-10 PT IN SE1/4SW1/4	32.97589	-105.977
R026343	80 DOG RANCH RD			SNYDER, TIMOTHY M & RUTH E	01O4053088520277	10-01466	S: 21 T: 15 R: 10 21-15-10 TR IN NE1/4SE1/4	32.99608	-105.975
R028855	5 FRANKS LN	LA LUZ	173	MALANUSHENKO, VIKTOR P & OLENA V	01O4055089314405	10-05206	Subd: LA LUZ Lot: 31	32.9779	-105.947
R027821		SAGEBRUSH REPLA	1984	HAM, TERESA N	01O4055089224387	10-03596	Subd: SAGEBRUSH REPLAT A Lot: 1A	32.97852	-105.95
R031882		EILEEN ACRES #2	588	FOUR HILLS SO DEV CO INC	01O4053090457168	10-16985	Subd: EILEEN ACRES #2 Lot: 6 Block: 9	32.96994	-105.978
R034465		SAGEBRUSH	1909	HAM, TERESA N	01O4055089126425	10-20157	Subd: SAGEBRUSH Lot: 3	32.97745	-105.953
R031825		EILEEN ACRES #2	588	FOUR HILLS SO DEV CO INC	01O4053090475166	10-16928	Subd: EILEEN ACRES #2 Lot: 2 Block: 6	32.97002	-105.977
R031786	9 WHITE OAKS ST	EILEEN ACRES #2	588	JONES, STEVEN D	01O4053090478019	10-16889	Subd: EILEEN ACRES #2 Lot: 33 Block: 3	32.97404	-105.977
R032279	34 HOLIDAY LN	HOLIDAY	1205	SAGE, DAWN	01O4055090047182	10-17670	Subd: HOLIDAY Lot: 1	32.96956	-105.956
R034629	21 ROADRUNNER LN	EILEEN ACRES	112	SHERIDAN, JASON RENAE	01O4053090502059	10-20329	Subd: EILEEN ACRES Lot: 26 Block: 1	32.97294	-105.976
R056514		EILEEN ACRES	112	WIMBERLY & WRIGHT	01O4053090507003	10-20727	Subd: EILEEN ACRES Lot: 35 Block: 1	32.97465	-105.976
R028860	29 BONITO BLVD	COBLE AND GALAS	1721	BROOKS, TIMOTHY J & SALLY A	01O4055089331514	10-05212	Subd: COBLE AND GALASSINI Lot: 1	32.97506	-105.947
R056524	12 PALMERA ST	PUEBLO DE ALAM(	2361	MELTON & DANLEY	01O4055089337483	10-20728	Subd: PUEBLO DE ALAMOS REPLAT A Lot: 1A	32.97616	-105.947
R032251		PUEBLO DE ALAM(	2361	MELTON & DANLEY	01O4055089319497	10-17630	Subd: PUEBLO DE ALAMOS REPLAT A Lot: 2A	32.97531	-105.947
R027622	31 GENTRY RD			STONEKING, DON & LESLIE A	01O4055089090285	10-03310	S: 26 T: 15 R: 10 26-15-10 TR IN N1/2N1/2SW1/	32.98136	-105.955
R029050				BUTTERFIELD, RONALD & ROBERT	01O4055089120146	10-05446	S: 26 T: 15 R: 10 TR IN NE1/4NE1/4SW1/4NW1,	32.98509	-105.953
R031940	15 GLORYLAND WAY			HARTRANFT, DANNY & BONNIE	01O4055089050190	10-17063	S: 26 T: 15 R: 10 26-15-10 TR IN SW1/4NW1/4	32.98402	-105.956
R034177				VIGIL, UDELL & GRACE	01O4055089152210	10-19849	S: 26 T: 15 R: 10 26-15-10 TR IN SE1/4NW1/4	32.98353	-105.953
R029050				BUTTERFIELD, RONALD & ROBERT	01O4055089120146	10-05446	S: 26 T: 15 R: 10 TR IN NE1/4NE1/4SW1/4NW1,	32.98545	-105.953
R034396	19 TIERRA DE VIDA			GILES, KIPPER L & EMILY	01O4055089099248	10-20086	S: 26 T: 15 R: 10 TR IN SW1/4NW1/4	32.98237	-105.954
R031938	14 GLORYLAND WAY			T M FAMILY FOUNDATION	01O4055089015215	10-17061	S: 26 T: 15 R: 10 TR IN SW1/4NW1/4	32.98312	-105.957
R030999	19 ROCKCLIFF RD			BLM USA	01O4055086264264	10-14690	S: 1 T: 15 R: 10 ALL S: 3 T: 15 R: 10 N1/2,SE1/4	32.98733	-105.951
R034969	177 GRAVEL PIT RD			COBLE & COBLE	01O4055089100099	10-20690	S: 26 T: 15 R: 10 26-15-10 TR IN NW1/4NW1/4	32.98644	-105.954
R027223	47 GENTRY RD			SMITH, GARY & SANDRA L	01O4055089010285	10-02738	S: 26 T: 15 R: 10 26-15-10 TR IN N1/2N1/2SW1/	32.98138	-105.957
R027379	37 GENTRY RD			VARBEL & WAWRZYNIAK	01O4055089032285	10-02960	S: 26 T: 15 R: 10 26-15-10 TR IN N1/2N1/2SW1/	32.98137	-105.956
R026237				STONEKING, DON & LESLIE A	01O4055089122285	10-01328	S: 26 T: 15 R: 10 26-15-10 PT OF N1/2N1/2SW1	32.98135	-105.954
R026340				BORTFELD, CHARLES A JR	01O4055089158285	10-01461	S: 26 T: 15 R: 10 26-15-10 TRACT IN N1/2N1/2S	32.98134	-105.952
R030656	15 GENTRY RD			SATTLEBERG, LAVERN & SHARON G	01O4055089184291	10-14065	S: 26 T: 15 R: 10 26-15-10 TR IN N1/2N1/2SW1/	32.98109	-105.952
R027046	40 JJ HENRY RD			ROMERO & GUTIERREZ	01O4055089204272	10-02496	S: 26 T: 15 R: 10 26-15-10 TR IN N1/2N1/2SW1/	32.98164	-105.951
R026128	9 GENTRY RD			BORTFELD, CHARLES A JR	01O4055089217291	10-01179	S: 26 T: 15 R: 10 26-15-10 TRACT IN N1/2N1/2S	32.98108	-105.95
R034178				STURTZ, ROBERT D & BEATRICE	01O4055089191211	10-19850	S: 26 T: 15 R: 10 26-15-10 TR IN SE1/4NW1/4	32.98343	-105.951
R030657	13 GENTRY RD			BORTFELD, CHARLES A JR	01O4055089190291	10-14066	S: 26 T: 15 R: 10 26-15-10 TR IN N1/2N1/2SW1/	32.98109	-105.951
R027832	34 JJ HENRY RD			ERICKSON, REBECCA SUE	01O4055089254295	10-03611	S: 26 T: 15 R: 10 26-15-10 TRACT IN N1/2N1/2S	32.98093	-105.949
R034244	42 JJ HENRY RD			LUCERO, GILBERT R & GRACIELA	01O4055089230225	10-19922	S: 26 T: 15 R: 10 26-15-10 TR IN SE1/4NW1/4	32.98245	-105.95
R026952	38 JJ HENRY RD			ROMERO, JANE S	01O4055089204291	10-02369	S: 26 T: 15 R: 10 26-15-10 TRACT IN N1/2N1/2S	32.98161	-105.95
R027631	22 JJ HENRY RD			JONES, JUDITH	01O4055089255359	10-03323	S: 26 T: 15 R: 10 26-15-10 PT S1/2N1/2SW1/4	32.9794	-105.949
R028933	18 POPLAR DR	LA LUZ ACRES #1	174	STANDEFER, TOMMY D	01O4055090243043	10-05288	Subd: LA LUZ ACRES #1 Lot: 6 Block: 6	32.97347	-105.95
R028918	1 DESERT DR	LA LUZ ACRES #1	174	WOOD, JOSEPH M	01O4055090158031	10-05273	Subd: LA LUZ ACRES #1 Lot: 4 Block: 3	32.97373	-105.952
R030402	18 JJ HENRY RD			CHURCH OF CHRIST OF LA LUZ	01O4055089255372	10-13586	S: 26 T: 15 R: 10 26-15-10 TR IN SE1/4NE1/4SW	32.97887	-105.949
R032041				WILSON, G J CEMETERY TRACT	01O4055089229369	10-17187	S: 26 T: 15 R: 10 26-15-10 TR IN NE1/4SW1/4	32.979	-105.95
R026263	32 TOMS LN			BLANKENSHIP, TOM & JOSEPHINE	01O4055089070347	10-01360	S: 26 T: 15 R: 10 01O4055089070347	32.97966	-105.955
R028245	5 BRAZIEL LN			SALGADO, MANUELITA	01O4055089025371	10-04119	S: 26 T: 15 R: 10 26-15-10 TR IN NW1/4SW1/4	32.97895	-105.957
R031533	11 TOMS LN			PATNEAUDE, PIERRE J & CHEERIE	01O4055089200344	10-16559	S: 26 T: 15 R: 10 26-15-10 TRACT IN S1/2NE1/4	32.9797	-105.951
R025975	7 BRAZIEL LN			SOLTERO & APODACA	01O4055089035371	10-00966	S: 26 T: 15 R: 10 26-15-10 TR IN NW1/4SW1/4	32.97895	-105.956
R028252	26 TOMS LN			TOVAR, EDUARDO JR	01O4055089125371	10-04126	S: 26 T: 15 R: 10 26-15-10 TR IN NW1/4SW1/4	32.97895	-105.953
R028253	1 BRAZIEL LN			GRISAK, RONALD T	01O4055089005371	10-04127	S: 26 T: 15 R: 10 TR IN NW1/4SW1/4	32.97895	-105.957
R028243				TREXLER, WILLIAM E JR	01O4055089137371	10-04117	S: 26 T: 15 R: 10 26-15-10 TR IN NW1/4SW1/4	32.97895	-105.953
R030755	17 TOMS LN			TYSON, RHONDA	01O4055089165346	10-14234	S: 26 T: 15 R: 10 26-15-10 TR IN S1/2N1/2SW1/	32.9797	-105.952
R028884	22 YUCCA DR	LA LUZ ACRES #1	174	LUJAN, CHRISTOBLE	01O4055090166013	10-05238	Subd: LA LUZ ACRES #1 Lot: 5 Block: 1	32.97422	-105.952
R028895	26 YUCCA DR	LA LUZ ACRES #1	174	WORMAN, JOHN & CHRISTEL LIV TRUST	01O4055090154013	10-05250	Subd: LA LUZ ACRES #1 Lot: 3, 4 Block: 1	32.97422	-105.952
R028912	20 YUCCA DR	LA LUZ ACRES #1	174	WILSON, PATRICIA R	01O4055090173013	10-05267	Subd: LA LUZ ACRES #1 Lot: 6 Block: 1	32.97422	-105.952
R028887		LA LUZ ACRES #1	174	WORMAN, JOHN & CHRISTEL LIV TRUST	01O4055090140013	10-05241	Subd: LA LUZ ACRES #1 Lot: 1, 2 Block: 1	32.97422	-105.953
R028930	21 POPLAR DR	LA LUZ ACRES #1	174	BUTLER, CARL & LINDA	01O4055090256056	10-05285	Subd: LA LUZ ACRES #1 Lot: 5 Block: 7	32.97303	-105.949
R028879	17 POPLAR DR	LA LUZ ACRES #1	174	ALLSUP & KENNEDY	01O4055090256036	10-05231	Subd: LA LUZ ACRES #1 Lot: 3 PT OF Block: 7	32.97357	-105.949
R028911	19 POPLAR DR	LA LUZ ACRES #1	174	EZELL, GEORGE C & PEGGY SUE	01O4055090256046	10-05266	Subd: LA LUZ ACRES #1 Lot: 4 Block: 7	32.97329	-105.949
R028931	23 POPLAR DR	LA LUZ ACRES #1	174	HENLEY, DAVID J & KAREN D	01O4055090256065	10-05286	Subd: LA LUZ ACRES #1 Lot: 6 Block: 7	32.97277	-105.949
R028907	7 COTTONWOOD DR	LA LUZ ACRES #1	174	BLAYLOCK, J B REV TRUST	01O4055090233064	10-05262	Subd: LA LUZ ACRES #1 Lot: 1 Block: 6	32.97283	-105.95
R028909	20 POPLAR DR	LA LUZ ACRES #1	174	SMOTHERMAN, ROBERT & JANICE	01O4055090243053	10-05264	Subd: LA LUZ ACRES #1 Lot: 7 Block: 6	32.97313	-105.95
R028908	5 COTTONWOOD DR	LA LUZ ACRES #1	174	STURTZ, ROBERT D & BEATRICE	01O4055090233053	10-05263	Subd: LA LUZ ACRES #1 Lot: 2 Block: 6	32.97313	-105.95
R028928	22 POPLAR DR	LA LUZ ACRES #1	174	MYERS, STEPHANIE M	01O4055090243064	10-05283	Subd: LA LUZ ACRES #1 Lot: 8 Block: 6	32.97283	-105.95
R028904	4 COTTONWOOD DR	LA LUZ ACRES #1	174	TORREZ, ORLANDO	01O4055090218043	10-05259	Subd: LA LUZ ACRES #1 Lot: 6 Block: 5	32.97343	-105.95
R033256	4 SAGEWOOD DR	LA LUZ ACRES #1	174	ANSELMENT, BOBBY A & HEDWIG	01O4055090193043	10-18821	Subd: LA LUZ ACRES #1 Lot: 6 Block: 4	32.97343	-105.951
R028905	6 COTTONWOOD DR	LA LUZ ACRES #1	174	SNYDER & HERBST	01O4055090218053	10-05260	Subd: LA LUZ ACRES #1 Lot: 7 Block: 5	32.97313	-105.95
R028898	4 PALO VERDE	LA LUZ ACRES #1	174	CHAVEZ, FRANK JR	01O4055090168043	10-05253	Subd: LA LUZ ACRES #1 Lot: 6 Block: 3	32.97343	-105.952
R028919	2 PALO VERDE	LA LUZ ACRES #1	174	STEFAN, JOSEPH A	01O4055090168031	10-05274	Subd: LA LUZ ACRES #1 Lot: 5 Block: 3	32.97373	-105.952
R028886	5 DESERT DR	LA LUZ ACRES #1	174	BELL & NORTHRIP	01O4055090158053	10-05240	Subd: LA LUZ ACRES #1 Lot: 2 Block: 3	32.97313	-105.952
R028903	3 SAGEWOOD DR	LA LUZ ACRES #1	174	METHOT, HENRY P & PHYLLIS M	01O4055090208043	10-05258	Subd: LA LUZ ACRES #1 Lot: 3 Block: 5	32.97343	-105.951
R028925	1 SAGEWOOD DR	LA LUZ ACRES #1	174	TYSON, TRACY	01O4055090208031	10-05280	Subd: LA LUZ ACRES #1 Lot: 4 Block: 5	32.97373	-105.951
R028923	5 PALO VERDE	LA LUZ ACRES #1	174	EUDY, RONALD & BARBARA	01O4055090183053	10-05278	Subd: LA LUZ ACRES #1 Lot: 2 Block: 4	32.97313	-105.952
R028902	7 SAGEWOOD DR	LA LUZ ACRES #1	174	MONTOYA, TRANKIE J & BRENDA M	01O4055090208058	10-05257	Subd: LA LUZ ACRES #1 Lot: 1, 2 Block: 5	32.97283	-105.951
R028915	8 DESERT DR	LA LUZ ACRES #1	174	CLARK, RICKY P & PATRICIA C	01O4055090140064	10-05270	Subd: LA LUZ ACRES #1 Lot: 4 Block: 2	32.97283	-105.953
R028902	7 SAGEWOOD DR	LA LUZ ACRES #1	174	MONTOYA, TRANKIE J & BRENDA M	01O4055090208058	10-05257	Subd: LA LUZ ACRES #1 Lot: 1, 2 Block: 5	32.97313	-105.951
R028920	6 PALO VERDE	LA LUZ ACRES #1	174	CORBIN & WARNER	01O4055090168053	10-05275	Subd: LA LUZ ACRES #1 Lot: 7 Block: 3	32.97313	-105.952
R028917		LA LUZ ACRES #1	174	STANSFIELD, BETTY J R	01O4055090158043	10-05272	Subd: LA LUZ ACRES #1 Lot: 3 Block: 3	32.97343	-105.952
R031945	2 COTTONWOOD DR	LA LUZ ACRES #1	174	MC COLLUM, LESLIE JO	01O4055090218031	10-17072	Subd: LA LUZ ACRES #1 Lot: 5 Block: 5	32.97373	-105.95
R028885	6 DESERT DR	LA LUZ ACRES #1	174	GAYNOR, JANET TRUSTEE	01O4055090140053	10-05239	Subd: LA LUZ ACRES #1 Lot: 3 Block: 2	32.97313	-105.953

R028899	3 PALO VERDE DR	LA LUZ ACRES #1	174	TURRI, CINDY G	01O4055090183043	10-05254	Subd: LA LUZ ACRES #1 Lot: 3 Block: 4	32.97343	-105.952
R028901	6 SAGEWOOD DR	LA LUZ ACRES #1	174	BENAVIDEZ, GLENDA R	01O4055090193053	10-05256	Subd: LA LUZ ACRES #1 Lot: 7 Block: 4	32.97313	-105.951
R028906	8 COTTONWOOD DR	LA LUZ ACRES #1	174	SPROLES, JOHN D & SHARON	01O4055090218064	10-05261	Subd: LA LUZ ACRES #1 Lot: 8 Block: 5	32.97283	-105.95
R028656	24 BONITO BLVD	HACIENDA ESTATE	1798	GRUMMERT, LYNETTE B	01O4055090346013	10-04993	Subd: HACIENDA ESTATES BLK 1 REPLAT A Lot:	32.97418	-105.946
R031566	27 CALLE CADENA	HACIENDA ESTATE	135	PORTER, CALVIN D & LINDA J	01O4055090341036	10-16614	Subd: HACIENDA ESTATES Lot: 10 Block: 1	32.97361	-105.946
R028663	32 BONITO BLVD	HACIENDA ESTATE	135	CHILES, JOSHUA J & ANA C	01O4055090310013	10-05000	Subd: HACIENDA ESTATES Lot: 16 Block: 1	32.97419	-105.947
R030422	28 BONITO BLVD	HACIENDA ESTATE	135	SALADIN, JOSEPH A II	01O4055090330013	10-13684	Subd: HACIENDA ESTATES Lot: 18 Block: 1	32.97418	-105.947
R033780	33 CALLE CADENA	HACIENDA ESTATE	135	BOYLE, PATRICK J & DONNA	01O4055090308036	10-19440	Subd: HACIENDA ESTATES Lot: 13 Block: 1	32.97361	-105.947
R033732	30 BONITO BLVD	HACIENDA ESTATE	135	ROGERS, JAMES W & CONNIE J	01O4055090320013	10-19370	Subd: HACIENDA ESTATES Lot: 17 Block: 1	32.97418	-105.947
R033781	29 CALLE CADENA	HACIENDA ESTATE	135	AGUILAR, GUADALUPE	01O4055090330036	10-19441	Subd: HACIENDA ESTATES Lot: 11 Block: 1	32.97361	-105.947
R028669	31 CALLE CADENA	HACIENDA ESTATE	135	PERKINS, TREVER G & LINA D	01O4055090320036	10-05006	Subd: HACIENDA ESTATES Lot: 12 Block: 1	32.97361	-105.947
R030007	25 VILLA LUCIA	VILLA DE LA LUZ PI	383	BRANUM, BARBARA JEANNE	01O4055090330176	10-12731	Subd: VILLA DE LA LUZ PHASE #2 Lot: 67	32.96973	-105.947
R030008		VILLA DE LA LUZ PI	383	BRANUM, BARBARA JEANNE	01O4055090319176	10-12732	Subd: VILLA DE LA LUZ PHASE #2 Lot: LT 68	32.96973	-105.947
R030009	29 VILLA LUCIA	VILLA DE LA LUZ PI	383	CADENA, EDWARD D	01O4055090309176	10-12733	Subd: VILLA DE LA LUZ PHASE #2 Lot: 69	32.96972	-105.947
R030010	37 VILLA LUCIA	VILLA DE LA LUZ PI	383	PROCTOR, ROBERT W & ETRENNES T	01O4055090273176	10-12734	Subd: VILLA DE LA LUZ PHASE #2 Lot: 71	32.96972	-105.949
R032506	33 VILLA LUCIA	VILLA DE LA LUZ PI	383	ESSARY, ROGER L & ARACELI	01O4055090293176	10-17970	Subd: VILLA DE LA LUZ PHASE #2 Lot: 70	32.96972	-105.948
R032725	27 VILLA CHRISTINA	VILLA DE LA LUZ PI	383	YEHLE, LISA	01O4055090315223	10-18225	Subd: VILLA DE LA LUZ PHASE #2 Lot: 93	32.96841	-105.947
R032732	26 VILLA LUCIA	VILLA DE LA LUZ PI	383	ROBERTSON, ANNA	01O4055090319201	10-18237	Subd: VILLA DE LA LUZ PHASE #2 Lot: 75	32.96903	-105.947
R030022	35 VILLA CHRISTINA	VILLA DE LA LUZ PI	383	HAMBERG, GARY E & SATIE A	01O4055090276223	10-12746	Subd: VILLA DE LA LUZ PHASE #2 Lot: 95	32.9684	-105.948
R030021	31 VILLA CHRISTINA	VILLA DE LA LUZ PI	383	HOLLAND, STEVE B & PAULINE A	01O4055090295223	10-12745	Subd: VILLA DE LA LUZ PHASE #2 Lot: 94	32.96841	-105.948
R030012	28 VILLA LUCIA	VILLA DE LA LUZ PI	383	GALL, BARBARA JEAN	01O4055090309201	10-12736	Subd: VILLA DE LA LUZ PHASE #2 Lot: 74	32.96902	-105.947
R030011	32 VILLA LUCIA	VILLA DE LA LUZ PI	383	HOLT, TEMPLE V & KAREN L	01O4055090295201	10-12735	Subd: VILLA DE LA LUZ PHASE #2 Lot: 73	32.96902	-105.948
R030041	36 VILLA LUCIA	VILLA DE LA LUZ PI	383	WADDELL, RONALD E	01O4055090276201	10-12766	Subd: VILLA DE LA LUZ PHASE #2 Lot: 72	32.96902	-105.948
R032170		VILLA DE LA LUZ PI	383	ESSARY, BILL C & P GALE	01O4055090330201	10-17371	Subd: VILLA DE LA LUZ PHASE #2 Lot: 76	32.96903	-105.947
R029988	30 CALLE FLORES	VILLA DE LA LUZ PI	383	STEEBY, DAREN & MONICA	01O4055090284107	10-12712	Subd: VILLA DE LA LUZ PHASE #2 Lot: 23	32.97167	-105.948
R030049	30 CALLE CADENA	VILLA DE LA LUZ PI	382	DOUGLAS & DOUGLAS	01O4055090317061	10-12774	Subd: VILLA DE LA LUZ PHASE #1 Lot: 7	32.97295	-105.947
R029974	25 CALLE FLORES	VILLA DE LA LUZ PI	382	FORTIER, JEREMY P	01O4055090317083	10-12698	Subd: VILLA DE LA LUZ PHASE #1 Lot: 20	32.97235	-105.947
R028926	3 COTTONWOOD DR	LA LUZ ACRES #1	174	SWEENEY, ROBERT L	01O4055090233043	10-05281	Subd: LA LUZ ACRES #1 Lot: 3 Block: 6	32.97343	-105.95
R028891	6 YUCCA DR	LA LUZ ACRES #1	174	HARPER, RAYMOND M & SHIRLEY A	01O4055090226013	10-05245	Subd: LA LUZ ACRES #1 Lot: 13 Block: 1	32.97422	-105.95
R028890	8 YUCCA DR	LA LUZ ACRES #1	174	WHITLOCK, JOHNNY L	01O4055090218013	10-05244	Subd: LA LUZ ACRES #1 Lot: 12 Block: 1	32.97422	-105.95
R028924	8 SAGEWOOD DR	LA LUZ ACRES #1	174	MONTOYA, TRANKIE J & BRENDA M	01O4055090193064	10-05279	Subd: LA LUZ ACRES #1 Lot: 8 Block: 4	32.97283	-105.951
R033238		VILLA DE LA LUZ PI	383	FLORES, ALBERT N	01O4055090330154	10-18801	Subd: VILLA DE LA LUZ PHASE #2 Lot: 46	32.97034	-105.947
R034471		SAGEBRUSH	1909	HAM, TERESA N	01O4055089198405	10-20163	Subd: SAGEBRUSH Lot: 10	32.97801	-105.951
R028922	7 PALO VERDE	LA LUZ ACRES #1	174	MONTOYA, TRANKIE J & BRENDA M	01O4055090183064	10-05277	Subd: LA LUZ ACRES #1 Lot: 1 Block: 4	32.97283	-105.952
R028893		LA LUZ ACRES #1	174	MENDOZA, ANGEL & GUADALUPE G	01O4055090241013	10-05247	Subd: LA LUZ ACRES #1 Lot: 15 Block: 1	32.97422	-105.95
R027301	18 WILLOW BEND	SAGEBRUSH	1909	HAM, LEON & TERESA	01O4055089171404	10-02852	Subd: SAGEBRUSH Lot: 9	32.97803	-105.952
R028889	10 YUCCA DR	LA LUZ ACRES #1	174	LUEBANO, BEVERLY	01O4055090211013	10-05243	Subd: LA LUZ ACRES #1 Lot: 11 Block: 1	32.97422	-105.951
R028927	16 POPLAR DR	LA LUZ ACRES #1	174	PUGH, JOHN B	01O4055090243031	10-05282	Subd: LA LUZ ACRES #1 Lot: 5 Block: 6	32.97377	-105.95
R027308				MC WILLIAMS & MC WILLIAMS	01O4055089174387	10-02861	S: 26 T: 15 R: 10 26-15-10 PT S1/2NE1/4SW1/4	32.97846	-105.952
R028916	7 DESERT DR	LA LUZ ACRES #1	174	WILLIAMS, SCOTTY & VIRGINIA	01O4055090158064	10-05271	Subd: LA LUZ ACRES #1 Lot: 1 Block: 3	32.97283	-105.952
R028921	8 PALO VERDE	LA LUZ ACRES #1	174	SMOTHERMAN, ROBERT & JANICE	01O4055090168064	10-05276	Subd: LA LUZ ACRES #1 Lot: 8 Block: 3	32.97283	-105.952
R028900	15 YUCCA DR	LA LUZ ACRES #1	174	KEARNS, KATHLEEN & E THOMAS	01O4055090188031	10-05255	Subd: LA LUZ ACRES #1 Lot: 4, 5 Block: 4	32.97373	-105.951
R028892	4 YUCCA DR	LA LUZ ACRES #1	174	KLEVER, JACK R	01O4055090233013	10-05246	Subd: LA LUZ ACRES #1 Lot: 14 Block: 1	32.97422	-105.95
R028896	16 YUCCA DR	LA LUZ ACRES #1	174	COMPARY, TERESA	01O4055090188013	10-05251	Subd: LA LUZ ACRES #1 Lot: 8 Block: 1	32.97422	-105.951
R034469	3 WILLOW CT	SAGEBRUSH	1909	SIDA, BRENDA	01O4055089126404	10-20161	Subd: SAGEBRUSH Lot: 7	32.97802	-105.953
R028932	1 COTTONWOOD DR	LA LUZ ACRES #1	174	DAUGHERTY, FOREST A & JUDITH	01O4055090233031	10-05287	Subd: LA LUZ ACRES #1 Lot: 4 Block: 6	32.97373	-105.95
R034277	7 NO NAME LN	END OF THE LINE	1804	KEREZMAN, PATRICK H & KAREN A	01O4055090041029	10-19956	Subd: END OF THE LINE Lot: 1	32.97372	-105.956
R034468		SAGEBRUSH	1909	HAM, TERESA N	01O4055089107404	10-20160	Subd: SAGEBRUSH Lot: 6	32.97801	-105.954
R028913	18 YUCCA DR	LA LUZ ACRES #1	174	SUMMERS, EDWARD A	01O4055090181013	10-05268	Subd: LA LUZ ACRES #1 Lot: 7 Block: 1	32.97422	-105.952
R034400		SAGEBRUSH	1909	CASTELLO, CLINTON & JUDITH TRUST	01O4055089198425	10-20091	Subd: SAGEBRUSH Lot: 14	32.97749	-105.951
R034466		SAGEBRUSH	1909	HAM, TERESA N	01O4055089107429	10-20158	Subd: SAGEBRUSH Lot: 4	32.97737	-105.954
R034474		SAGEBRUSH	1909	HAM, TERESA N	01O4055089180426	10-20166	Subd: SAGEBRUSH Lot: 15	32.97748	-105.952
R028897	14 YUCCA DR	LA LUZ ACRES #1	174	SATTERLEE, THOMAS D & JEANNIE A	01O4055090196013	10-05252	Subd: LA LUZ ACRES #1 Lot: 9 Block: 1	32.97422	-105.951
R033385	104 ALAMO ST			NEAL, JAMES JR & ANNETTE	01O4054089446502	10-18959	S: 27 T: 15 R: 10 27-15-10 TR IN SE1/4	32.97506	-105.961
R034475		SAGEBRUSH	1909	HAM, TERESA N	01O4055089153425	10-20167	Subd: SAGEBRUSH Lot: 16	32.97747	-105.953
R034470		SAGEBRUSH	1909	HAM, TERESA N	01O4055089149404	10-20162	Subd: SAGEBRUSH Lot: 8	32.97803	-105.953
R028888	12 YUCCA DR	LA LUZ ACRES #1	174	PENNEY, FLORENE	01O4055090203013	10-05242	Subd: LA LUZ ACRES #1 Lot: 10 Block: 1	32.97422	-105.951
R034472		SAGEBRUSH	1909	HAM, TERESA N	01O4055089247406	10-20164	Subd: SAGEBRUSH Lot: 12	32.978	-105.949
R034473	7 JJ COURT CT	SAGEBRUSH	1909	HOBSON, REX B & CHRISTINE A	01O4055089223406	10-20165	Subd: SAGEBRUSH Lot: 13	32.978	-105.95
R034566		SAGEBRUSH REPLA	1984	ROSS, ADAM A & BECKY A	01O4055089251386	10-20264	Subd: SAGEBRUSH REPLAT A Lot: 2A	32.97858	-105.95
R030050		VILLA DE LA LUZ PI	383	CADENA, RODOLFO M SR	01O4055090330129	10-12775	Subd: VILLA DE LA LUZ PHASE #2 Lot: 39	32.97104	-105.947
R029996	27 VILLA VIRGINIA	VILLA DE LA LUZ PI	383	CLAFLIN, CLAUDE & KRISTA	01O4055090318129	10-12720	Subd: VILLA DE LA LUZ PHASE #2 Lot: LT 40	32.97103	-105.947
R029997		VILLA DE LA LUZ PI	383	JONES, LARRY D & MEIKO	01O4055090308129	10-12721	Subd: VILLA DE LA LUZ PHASE #2 Lot: 41	32.97103	-105.947
R033120		TIERRA DE LOS NIN	1084	QUIROGA, RUDY & ELMA A	01O4055090231091	10-18677	Subd: TIERRA DE LOS NINOS Lot: 28	32.97207	-105.95
R026217	6 JJ HENRY RD			VALDEZ REVOCABLE TRUST	01O4055089237425	10-01296	S: 26 T: 15 R: 10 TRACT IN N1/2S1/2SW1/4	32.9775	-105.95
R026375	49 ALAMO ST			ARNOLD, CARL & DIANE	01O4055089208446	10-01515	S: 26 T: 15 R: 10 26-15-10 PT S1/2SW1/4	32.97671	-105.951
R029924	4 VALLEY VIEW AVE	VALLEY VIEW	377	PALMER, DOLORES	01O4055089008497	10-12648	Subd: VALLEY VIEW Lot: 2 Block: 1	32.97542	-105.957
R029957	6 WHITE SANDS AVE	VALLEY VIEW REPL	378	FELTON, GEORGE J & RYOKO L	01O4055089094498	10-12681	Subd: VALLEY VIEW REPLAT BLOCK 3 & 4 Lot: 9	32.97541	-105.955
R029939	6 HOLLOMAN AVE	VALLEY VIEW	377	WILLIAMS, MICHAEL J & TERA E	01O4055089037504	10-12663	Subd: VALLEY VIEW Lot: 9 Block: 2	32.97524	-105.956
R029964	7 WHITE SANDS AVE	VALLEY VIEW	377	PATTERSON, RANDAL & DONNA	01O4055089109504	10-12688	Subd: VALLEY VIEW Lot: 4 Block: 5	32.97522	-105.954
R029967	13 WHITE SANDS AVE	VALLEY VIEW	377	USDA RURAL DEVELOPMENT	01O4055089109524	10-12691	Subd: VALLEY VIEW Lot: 7 Block: 5	32.97468	-105.954
R030440	2 HOLIDAY LN			HINKLE, IRA KEITH	01O4055090023010	10-13719	S: 35 T: 15 R: 10 35-15-10 TR IN NW1/4NW1/4	32.97422	-105.956
R029930	3 VALLEY VIEW AVE	VALLEY VIEW	377	LUNA, JOE L & RITA A	01O4055089025497	10-12654	Subd: VALLEY VIEW Lot: 2 Block: 2	32.97542	-105.957
R029965	9 WHITE SANDS AVE	VALLEY VIEW	377	LUERAS, MAXINE L	01O4055089109511	10-12689	Subd: VALLEY VIEW Lot: 5 Block: 5	32.97504	-105.954
R029941	5 HOLLOMAN AVE	VALLEY VIEW REPL	378	SANCHEZ, MARIANO	01O4055089052502	10-12665	Subd: VALLEY VIEW REPLAT BLOCK 3 & 4 Lot: 2	32.97532	-105.956
R029955	10 WHITE SANDS AVE	VALLEY VIEW REPL	378	KROPF, RYAN C & CRYSTAL D	01O4055089095512	10-12679	Subd: VALLEY VIEW REPLAT BLOCK 3 & 4 Lot: 7	32.97497	-105.954
R029935	4 HOLLOMAN AVE	VALLEY VIEW	377	MAYNEZ, JORJE A & CASSANDRA A	01O4055089037497	10-12659	Subd: VALLEY VIEW Lot: 8 Block: 2	32.97542	-105.956
R029942	4 BONITA AVE	VALLEY VIEW REPL	378	CYR, BRIAN R & DONNA L	01O4055089060501	10-12666	Subd: VALLEY VIEW REPLAT BLOCK 3 & 4 Lot: 3	32.97535	-105.955
R027006	24 WESTWARD ST			BRYAN & KELLER	01O4055090126032	10-02438	S: 35 T: 15 R: 10 35-15-10 TR IN NE1/4NW1/4N	32.9736	-105.954
R029952	5 BONITA AVE	VALLEY VIEW REPL	378	DOWLER, PATRICIA S	01O4055089077499	10-12676	Subd: VALLEY VIEW REPLAT BLOCK 3 & 4 Lot: 3	32.97532	-105.955
R030038		VILLA DE LA LUZ PI	383	CADENA, RODOLFO M SR	01O4055090309154	10-12763	Subd: VILLA DE LA LUZ PHASE #2 Lot: 44, 45	32.97033	-105.947
R031726	153 ALAMO ST			AGGREGATE TECHNOLOGIES LLC	01O4054089198275	10-16827	S: 27 T: 15 R: 10 SE1/4NW1/4,NE1/4SW1/4,E1/	32.98182	-105.97
R026667	140 ALAMO ST			AGGREGATE TECHNOLOGIES LLC	01O4054090390130	10-01955	S: 27 T: 15 R: 10 TR IN S: 34 T: 15 R: 10 TR IN S:	32.97136	-105.962
R027715	107 ALAMO ST			AGGREGATE TECHNOLOGIES LLC	01O4054089398298	10-03453	S: 27 T: 15 R: 10 S1/2NE1/4,N1/2SE1/4	32.98182	-105.962
R027283				AGGREGATE TECHNOLOGIES LLC	01O4054089304449	10-02826	S: 27 T: 15 R: 10 TR IN S1/2	32.97684	-105.965
R033092	174 GRAVEL PIT RD			TEEMS, FERN J	01O4055089050215	10-18646	S: 26 T: 15 R: 10 TR IN W1/2SW1/4NW1/4	32.98338	-105.956
R031538				TEEMS, FERN J	01O4055089050225	10-16566	S: 26 T: 15 R: 10 TR IN SW1/4NW1/4	32.98247	-105.956
R027898	6 POPLAR DR			MONTOYA, TRANKIE J & BRENDA M	01O4055089254501	10-03746	S: 26 T: 15 R: 10 26-15-10 TRACT IN SE1/4SW1/	32.97535	-105.949
R029962	12 MALPAIS AVE	VALLEY VIEW	377	JLP INC	01O4055089122518	10-12686	Subd: VALLEY VIEW Lot: 13 Block: 5	32.97486	-105.954
R027592	34 GENTRY RD			LEWIS, TERRY W & GARY T	01O4055089087317	10-03268	S: 26 T: 15 R: 10 26-15-10 TR IN N1/2N1/2SW1/	32.9804	-105.955
R027304	10 GENTRY RD	CG AND WILLIE	1564	FARMER, WILLIAM	01O4055089206317	10-02855	Subd: CG AND WILLIE Lot: 2	32.98041	-105.951
R027074	32 GENTRY RD			FARQUHAR, PHILIP R JR	01O4055089099317	10-02534	S: 26 T: 15 R: 10 26-15-10 TRACT IN N1/2N1/2S	32.98043	-105.954
R032663	38 GENTRY RD			PATRICIA D BRODERICK TRUST	01O4055089062317	10-18153	S: 26 T: 15 R: 10 26-15-10 TR IN N1/2N1/2SW1/	32.9804	-105.955
R026150	46 GENTRY RD			SMITH, GARY & SANDRA L	01O4055089013317	10-01210	S: 26 T: 15 R: 10 26-15-10 PT OF N1/2N1/2SW1	32.98042	-105.957
R033738		CG AND WILLIE	1564	MILLER, DIANE AUBEL	01O4055089186317	10-19389	Subd: CG AND WILLIE Lot: 1	32.98042	-105.952
R026734	22 GENTRY RD			THORP, RICHARD C & MARIAN R	01O4055089157317	10-02046	S: 26 T: 15 R: 10 26-15-10 TRACT IN N1/2N1/2S	32.98043	-105.952
R027256	44 GENTRY RD			LEWIS, TERRY & J PAULINE	01O4055089039317	10-02789	S: 26 T: 15 R: 10 26-15-10 TR IN N1/2N1/2SW1/	32.98041	-105.956
R026139	30 JJ HENRY RD			LUCERO, DANIEL JR & ANGELICA	01O4055089220318	10-01196	S: 26 T: 15 R: 10 26-15-10 TRACT IN N1/2N1/2S	32.9804	-105.95
R027638				BAKER, ORLIN & NELLIE	01O4055089239501	10-03331	S: 26 T: 15 R: 10 26-15-10 TR IN SE1/4SW1/4	32.97534	-105.95
R030400	2 POPLAR DR			FIRST BAPTIST CHURCH LA LUZ	01O4055089255485	10-13583	S: 26 T: 15 R: 10 26-15-10 S1/2S1/2SW1/4	32.9758	-105.949
R029657	1 ROBIN LN	RANCHO LA LUZ RI	267	HARDISON, PENELOPE A & CHARLES E	01O4055089236476	10-06229	Subd: RANCHO LA LUZ REPLAT Lot: 1	32.97588	-105.95

R029645	3 ROBIN LN	RANCHO LA LUZ RI	267	KELLAR, ROBERT W & MARTHA Z	01O4055089237488	10-06217	Subd: RANCHO LA LUZ REPLAT Lot: 8	32.9756	-105.95
R027164	8 POPLAR DR			BAKER, ORLIN N	01O4055089248514	10-02652	S: 26 T: 15 R: 10 26-15-10 TR IN SW1/4SE1/4	32.97489	-105.95
R028599	3 SCOTT LN	GLENWAY PARK	126	MARTINEZ, RAFAEL L	01O4055089172493	10-04905	Subd: GLENWAY PARK Lot: 2 Block: 2	32.97557	-105.952
R029644	4 ROBIN LN	RANCHO LA LUZ RI	267	EOFF & SILVA REVOCABLE TRUST	01O4055089216488	10-06216	Subd: RANCHO LA LUZ REPLAT Lot: 7	32.97556	-105.951
R028598	1 SCOTT LN	GLENWAY PARK	126	LUCERO, RICHARD P	01O4055089172475	10-04904	Subd: GLENWAY PARK Lot: 1 Block: 2	32.97581	-105.952
R029640	2 ROBIN LN	RANCHO LA LUZ RI	267	WESTPHAL, MARVIN L JR & JOANNE S	01O4055089216477	10-06212	Subd: RANCHO LA LUZ REPLAT Lot: 2	32.97584	-105.951
R029642	4 ANDY LN	RANCHO LA LUZ RI	267	PAGE, CHARLOTTE S & BILLY R	01O4055089186489	10-06214	Subd: RANCHO LA LUZ REPLAT Lot: 5	32.97551	-105.952
R029643	3 ANDY LN	RANCHO LA LUZ RI	267	GONZALES, RAYMOND A & JOANN	01O4055089205489	10-06215	Subd: RANCHO LA LUZ REPLAT Lot: 6	32.97554	-105.951
R029646	1 ANDY LN	RANCHO LA LUZ RI	267	HENCHAR, WILLIAM M & KATHY	01O4055089205477	10-06218	Subd: RANCHO LA LUZ REPLAT Lot: 3	32.97583	-105.951
R029641	2 ANDY LN	RANCHO LA LUZ RI	267	RACHEL, LARRY T & KAREN A	01O4055089186478	10-06213	Subd: RANCHO LA LUZ REPLAT Lot: 4	32.9758	-105.952
R028604	17 ALICIA DR	GLENWAY PARK	126	CRIMMINS FAMILY LTD PARTNERSHIP	01O4055089210506	10-04910	Subd: GLENWAY PARK Lot: 2 Block: 3	32.97523	-105.951
R028600	5 SCOTT LN	GLENWAY PARK	126	OCHOA, TRACY & FRANCES	01O4055089172499	10-04906	Subd: GLENWAY PARK Lot: 3 Block: 2	32.97534	-105.952
R029961	10 MALPAIS AVE	VALLEY VIEW	377	OSBORNE, CYNTHIA	01O4055089122511	10-12685	Subd: VALLEY VIEW Lot: 12 Block: 5	32.97504	-105.954
R028590	1 MALPAIS AVE	GLENWAY PARK	126	HODGES, TONI M	01O4055089140475	10-04896	Subd: GLENWAY PARK Lot: 1 Block: 1	32.97579	-105.953
R028591	5 MALPAIS AVE	GLENWAY PARK	126	CHAVEZ & LUEVANO	01O4055089140493	10-04897	Subd: GLENWAY PARK Lot: 2 Block: 1	32.97557	-105.953
R029960	8 MALPAIS AVE	VALLEY VIEW	377	GONZALEZ, JAIME R	01O4055089122504	10-12684	Subd: VALLEY VIEW Lot: 11 Block: 5	32.97521	-105.954
R028611	10 ALICIA DR	GLENWAY PARK	126	BLANKENSHIP, PAUL & VERNA	01O4055089180520	10-04917	Subd: GLENWAY PARK Lot: 5 Block: 4	32.97475	-105.952
R028596	6 SCOTT LN	GLENWAY PARK	126	CULLEY, JENNIFER L	01O4055089155499	10-04902	Subd: GLENWAY PARK Lot: 7 Block: 1	32.97536	-105.953
R029922	14 MALPAIS AVE	VALLEY VIEW	377	MONTOYA, TOBIAS J	01O4055089122524	10-12646	Subd: VALLEY VIEW Lot: 14 Block: 5	32.97468	-105.954
R028606	18 ALICIA DR	GLENWAY PARK	126	PADILLA, ANDREW D	01O4055089223520	10-04912	Subd: GLENWAY PARK Lot: 9 Block: 4	32.97475	-105.95
R029959	6 MALPAIS AVE	VALLEY VIEW	377	ANDERSON, DEBRA ANN	01O4055089122499	10-12683	Subd: VALLEY VIEW Lot: 10 Block: 5	32.97539	-105.954
R028609	6 ALICIA DR	GLENWAY PARK	126	JENNINGS, DEBRA E	01O4055089159520	10-04915	Subd: GLENWAY PARK Lot: 3 Block: 4	32.97475	-105.952
R029968	2 MALPAIS AVE	VALLEY VIEW	377	YOUNT, LOLA J	01O4055089122485	10-12692	Subd: VALLEY VIEW Lot: 8 Block: 5	32.97576	-105.954
R028595	4 SCOTT LN	GLENWAY PARK	126	FLORES & ADAMS	01O4055089155493	10-04901	Subd: GLENWAY PARK Lot: 6 Block: 1	32.97558	-105.953
R028614	16 ALICIA DR	GLENWAY PARK	126	JONES, TESA & WILLIAM A	01O4055089213520	10-04920	Subd: GLENWAY PARK Lot: 8 Block: 4	32.97475	-105.951
R028608	4 ALICIA DR	GLENWAY PARK	126	CASTILLO, GLORIA A	01O4055089148520	10-04914	Subd: GLENWAY PARK Lot: 2 Block: 4	32.97475	-105.953
R028592	7 MALPAIS AVE	GLENWAY PARK	126	HUBER, JANICE C & LOUIS K	01O4055089140498	10-04898	Subd: GLENWAY PARK Lot: 3 Block: 1	32.97536	-105.953
R028610	8 ALICIA DR	GLENWAY PARK	126	SEHLMEIER, ADRIAN W & GRACIELA M	01O4055089170520	10-04916	Subd: GLENWAY PARK Lot: 4 Block: 4	32.97475	-105.952
R028613	14 ALICIA DR	GLENWAY PARK	126	PRITCHARD, HENRY E & SUSAN B	01O4055089202520	10-04919	Subd: GLENWAY PARK Lot: 7 Block: 4	32.97475	-105.951
R029969	4 MALPAIS AVE	VALLEY VIEW	377	BLANKENSHIP, PATRICIA	01O4055089122492	10-12693	Subd: VALLEY VIEW Lot: 9 Block: 5	32.97557	-105.954
R028594	2 SCOTT LN	GLENWAY PARK	126	WATSON, MARTHA L	01O4055089155476	10-04900	Subd: GLENWAY PARK Lot: 5 Block: 1	32.9758	-105.953
R028612	12 ALICIA DR	GLENWAY PARK	126	HOLYCROSS, ROBERT R & ROSE M	01O4055089191520	10-04918	Subd: GLENWAY PARK Lot: 6 Block: 4	32.97475	-105.951
R028259	33 BONITO BLVD	LA LUZ	173	SCARPA, VINCENT	01O4055089298510	10-04142	Subd: LA LUZ Lot: 49 TR IN	32.97514	-105.948
R031731	48 WHITE OAKS ST	EILEEN ACRES #2	588	PORRAS, MIGUEL R & MARGARITA	01O4053090486123	10-16833	Subd: EILEEN ACRES #2 Lot: 7 Block: 2	32.9712	-105.977
R033290		HOLIDAY	1205	SAGE, DAWN	01O4055090016182	10-18861	Subd: HOLIDAY Lot: 2	32.96955	-105.957
R032478	39 HOLIDAY LN			BIES, BYRON A & GLORIA J	01O4055090080215	10-17930	S: 35 T: 15 R: 10 35-15-10 TR IN S1/2SW1/4NW	32.96866	-105.955
R034269	27 HOLIDAY LN	BRILEY ESTATES	1976	ROSS, EUEL	01O4055090098141	10-19948	Subd: BRILEY ESTATES Lot: 1	32.97071	-105.954
R034561	29 HOLIDAY LN	BRILEY ESTATES	1976	GREVING, ANGIE	01O4055090098158	10-20257	Subd: BRILEY ESTATES Lot: 2	32.97026	-105.954
R027446	15 HOLIDAY LN			GARCIA, ALFRED J & RAMONA	01O4055090098083	10-03054	S: 35 T: 15 R: 10 35-15-10 N1/2SE1/4NW1/4NW	32.97231	-105.954
R026839	21 HOLIDAY LN			DOUVILLE, PATRICIA J	01O4055090098112	10-02199	S: 35 T: 15 R: 10 35-15-10 TR IN W1/2NW1/4	32.97139	-105.954
R034548		TIERRA DE VIDA ES	1959	COBLE, M BRUCE & BARBARA R	01O4055089086183	10-20244	Subd: TIERRA DE VIDA ESTATES Lot: 2	32.98411	-105.955
R034551		TIERRA DE VIDA ES	1959	COBLE, M BRUCE & BARBARA R	01O4055089121211	10-20247	Subd: TIERRA DE VIDA ESTATES Lot: 5	32.98333	-105.954
R034549		TIERRA DE VIDA ES	1959	COBLE, M BRUCE & BARBARA R	01O4055089086213	10-20245	Subd: TIERRA DE VIDA ESTATES Lot: 3	32.98326	-105.955
R034882		BROWN SUB	2158	DEAN, MICHAEL J & SHARON J	01O4055089225145	10-20594	Subd: BROWN SUB Lot: 2	32.98507	-105.951
R034550		TIERRA DE VIDA ES	1959	COBLE, M BRUCE & BARBARA R	01O4055089121167	10-20246	Subd: TIERRA DE VIDA ESTATES Lot: 4	32.9846	-105.954
R028254	21 BRAZIEL LN			GERVAIS, STEPHEN & CASSANDRA	01O4055089092371	10-04128	S: 26 T: 15 R: 10 26-15-10 TR IN NW1/4SW1/4	32.97895	-105.955
R028247	30 BRAZIEL LN			TREXLER, WILLIAM E JR	01O4055089145371	10-04121	S: 26 T: 15 R: 10 26-15-10 TR IN NW1/4SW1/4	32.97895	-105.953
R028251				HANGARTER, CARLOS M & JANICE R	01O4055089045371	10-04125	S: 26 T: 15 R: 10 26-15-10 TR IN NW1/4SW1/4	32.97895	-105.956
R028242	20 TOMS LN			SPRAGUE, DON & LINDA	01O4055089150380	10-04116	S: 26 T: 15 R: 10 26-15-10 TR IN NW1/4SW1/4	32.97871	-105.952
R028241	11 BRAZIEL LN			HANGARTER, CARLOS M & JANICE R	01O4055089060371	10-04115	S: 26 T: 15 R: 10 26-15-10 TR IN NW1/4SW1/4	32.97895	-105.956
R034620	31 TOMS LN			BLANKENSHIP, ZANE R & SARA R	01O4055089105341	10-20320	S: 26 T: 15 R: 10 26-15-10 TR IN N1/2S1/2NW1/	32.97991	-105.954
R028248				EVANS, GILBERT & YUVONE	01O4055089085388	10-04122	S: 26 T: 15 R: 10 26-15-10 TR IN NW1/4SW1/4	32.97845	-105.955
R025980	2 BRAZIEL LN			BOYCE, SAM OR WANDA	01O4055089010388	10-00971	S: 26 T: 15 R: 10 26-15-10 TR IN NW1/4SW1/4	32.97845	-105.957
R026908	40 TOMS LN			NORRIS, ROBERT L & PAMELA M	01O4055089061337	10-02301	S: 26 T: 15 R: 10 26-15-10 TRACT IN N1/2S1/2N	32.97987	-105.956
R028250	28 TOMS LN			GOURLEY, RONALD B & DIANNA L	01O4055089115371	10-04124	S: 26 T: 15 R: 10 26-15-10 TR IN NW1/4SW1/4	32.97895	-105.954
R031529	23 SLEEPY BURRO RD			GARCIA, LORENZO	01O4055089013346	10-16551	S: 26 T: 15 R: 10 26-15-10 TR IN SW1/4	32.97964	-105.957
R028475	16 BRAZIEL LN			HILES, DAVID A & ANDREA	01O4055089065388	10-04779	S: 26 T: 15 R: 10 TR IN NW1/4SW1/4	32.97845	-105.955
R027076	18 BRAZIEL LN			SMITH, JERRY L & MARTHA ANN	01O4055089075388	10-02537	S: 26 T: 15 R: 10 TR IN NW1/4SW1/4	32.97845	-105.955
R027355	16 TOMS LN			MC WILLIAMS & MC WILLIAMS	01O4055089174372	10-02925	S: 26 T: 15 R: 10 26-15-10 TRACT IN S1/2NE1/4	32.97893	-105.952
R031492				LUCERO, DANIEL JR & ANGELICA	01O4055089248344	10-16468	S: 26 T: 15 R: 10 26-15-10 TR IN S1/2NE1/4SW1	32.97969	-105.95
R033328		PUEBLA	1223	BERRY, DONALD G & JULIA J	01O4055089077405	10-18900	Subd: PUEBLA Lot: 4	32.97798	-105.955
R033326		PUEBLA	1223	CAPPEL, DONALD C & GERDA W	01O4055089029404	10-18898	Subd: PUEBLA Lot: 2	32.97801	-105.957
R027897				ROBERSON & LAMBERT	01O4055089061388	10-03745	S: 26 T: 15 R: 10 26-15-10 TR IN NW1/4SW1/4	32.97845	-105.956
R027106	20 BRAZIEL LN			WEST, CECIL I & ELSIE M	01O4055089100388	10-02577	S: 26 T: 15 R: 10 26-15-10 TR IN NW1/4SW1/4	32.97845	-105.954
R027004	12 TOMS LN			FRALIE, WESTON & TIFFANY	01O4055089198380	10-02436	S: 26 T: 15 R: 10 26-15-10 PART OF S1/2NE1/4S	32.97871	-105.951
R027258	22 BRAZIEL LN			BENNETT, VESTER S & LAURIE S	01O4055089115388	10-02791	S: 26 T: 15 R: 10 26-15-10 TR IN NW1/4SW1/4	32.97845	-105.954
R026258	24 BRAZIEL LN			BENNETT, VESTER S & LAURIE S	01O4055089125388	10-01355	S: 26 T: 15 R: 10 26-15-10 TR IN NW1/4SW1/4	32.97845	-105.953
R027406	26 BRAZIEL LN			KYLE, SCOTT	01O4055089137388	10-02995	S: 26 T: 15 R: 10 26-15-10 TR IN S1/2S1/2N1/2S	32.97845	-105.953
R028249				RAGAN FAMILY TRUST	01O4055089140388	10-04123	S: 26 T: 15 R: 10 26-15-10 TR IN NW1/4SW1/4	32.97845	-105.953
R028246	28 BRAZIEL LN			RAGAN FAMILY TRUST	01O4055089145388	10-04120	S: 26 T: 15 R: 10 26-15-10 TR IN NW1/4SW1/4	32.97845	-105.953
R026717	8 BRAZIEL LN			SEDILLOS, JOE	01O4055089040388	10-02022	S: 26 T: 15 R: 10 26-15-10 TR IN NW1/4SW1/4	32.97845	-105.956
R028244	4 BRAZIEL LN			DEES, BILL J & PAULINE	01O4055089025388	10-04118	S: 26 T: 15 R: 10 26-15-10 TR IN NW1/4SW1/4	32.97845	-105.957
R033327	26 PUEBLA	PUEBLA	1223	BERRY, DONALD G & JULIA J	01O4055089053404	10-18899	Subd: PUEBLA Lot: 3	32.97802	-105.956
R026094	12 BRAZIEL LN			ROBERSON & LAMBERT	01O4055089055388	10-01127	S: 26 T: 15 R: 10 26-15-10 TR IN NW1/4SW1/4	32.97845	-105.956
R026792				VALLEY VIEW WASTE DISPOSAL LLC	01O4054089520520	10-02128	S: 27 T: 15 R: 10 27-15-10 TRACT IN SE1/4SE1/4	32.9751	-105.958
R033051	36 YUCCA DR			FOOR, CHRISTOPHER & JENNIFER	01O4055090109028	10-18598	S: 35 T: 15 R: 10 TR IN E1/2NE1/4NW1/4NW1/4	32.97383	-105.954
R026503	6 NO NAME LN			KATER, JOAN	01O4055090015028	10-01718	S: 35 T: 15 R: 10 35-15-10 TR IN NW1/4NW1/4	32.97376	-105.957
R032237	8 NO NAME LN			RODGERS, DEBRA E & DENNIS	01O4055090015045	10-17602	S: 35 T: 15 R: 10 35-15-10 TR IN NW1/4NW1/4	32.97333	-105.957
R031279	6 HOLIDAY LN	END OF THE LINE	1804	SANDERSON, BARBARA	01O4055090055029	10-15115	Subd: END OF THE LINE Lot: 2	32.97372	-105.956
R033395	36 YUCCA DR #A			BRYAN & BELL & NORTHRIP	01O4055090109044	10-18973	S: 35 T: 15 R: 10 35-15-10 TR IN E1/2NE1/4NW	32.97342	-105.954
R026618				SANDERSON, BARBARA	01O4055090023025	10-01889	S: 35 T: 15 R: 10 35-15-10 TR IN NW1/4NW1/4	32.97309	-105.956
R032238	10 NO NAME LN			BENEDICT, DUSTY	01O4055090015059	10-17603	S: 35 T: 15 R: 10 35-15-10 TR IN NW1/4NW1/4	32.97292	-105.957
R027333				MOYA, JAMES OR HILDA G	01O4055090084025	10-02894	S: 35 T: 15 R: 10 35-15-10 TR IN E1/2NE1/4NW	32.97324	-105.955
R032280	42 HOLIDAY LN			GONZALES, DAVID F	01O4055090016214	10-17671	S: 35 T: 15 R: 10 35-15-10 TR IN SW1/4NW1/4	32.96864	-105.957
R032461	40 HOLIDAY LN			GOODWIN, PATRICIA EVANS	01O4055090049214	10-17904	S: 35 T: 15 R: 10 35-15-10 TR IN S1/2SW1/4NW	32.96865	-105.956
R030851	20 HOLIDAY LN			MC GINNIS, RYAN K	01O4055090047106	10-14457	S: 35 T: 15 R: 10 N1/2S1/2SW1/4NW1/4NW1/4	32.97158	-105.956
R031578	22 HOLIDAY LN			OGDEN, ANTHONY D & JANET E	01O4055090015106	10-16627	S: 35 T: 15 R: 10 35-15-10 TR IN NW1/4	32.97159	-105.957
R030852	26 HOLIDAY LN			WALL, MELISSA J & STEPHEN R	01O4055090034125	10-14458	S: 35 T: 15 R: 10 S1/2S1/2SW1/4NW1/4NW1/4	32.97114	-105.956
R026290				CANDELARIA, SYLVIA	01O4055090034075	10-01392	S: 35 T: 15 R: 10 35-15-10 N1/2N1/2SW1/4NW	32.9725	-105.956
R032741	28 HOLIDAY LN			MC GINNIS, KEN & PATTI	01O4055090034158	10-18249	S: 35 T: 15 R: 10 35-15-10 S1/2N1/2NW1/4SW1	32.97024	-105.956
R030850	16 HOLIDAY LN			FOLTZ, DARREN R & MICHELLE JEAN	01O4055090034090	10-14456	S: 35 T: 15 R: 10 S1/2N1/2SW1/4NW1/4NW1/4	32.97204	-105.956
R028061	10 FRANKS LN	BLEVINS	30	PERSALL, GARY & GERALDINE	01O4055089295425	10-03920	Subd: BLEVINS Lot: 7	32.97733	-105.948
R028060	37 ALAMO ST	BLEVINS	30	FISHER, REGINA	01O4055089276449	10-03919	Subd: BLEVINS Lot: 1	32.97667	-105.949
R030048		VILLA DE LA LUZ PI	382	FLORES, ALBERT	01O4055090296061	10-12773	Subd: VILLA DE LA LUZ PHASE #1 Lot: 6	32.97295	-105.948
R033050	33 HOLIDAY LN			BYES, BYRON A & GLORIA J	01O4055090098182	10-18597	S: 35 T: 15 R: 10 35-15-10 TR IN SW1/4NW1/4	32.96957	-105.954
R026782				AGGREGATE TECHNOLOGIES LLC	01O4054090132132	10-02114	S: 34 T: 15 R: 10 NW1/4	32.97091	-105.971
R027203		TIERRA DE VIDA ES	1959	COBLE, M BRUCE & BARBARA R	01O4055089086153	10-02708	Subd: TIERRA DE VIDA ESTATES Lot: 1	32.98496	-105.955
R034334	9 GLORYLAND WAY	COYOTE FLATS	1820	HOSKINS, DONALD R JR & SARAH K	01O4055089050175	10-20013	Subd: COYOTE FLATS Lot: 2	32.98447	-105.956
R031941	7 GLORYLAND WAY	COYOTE FLATS	1820	HARTRANFT, DANNY & BONNIE	01O4055089050152	10-17064	Subd: COYOTE FLATS Lot: 1	32.98502	-105.956
R031939	4 GLORYLAND WAY			T M FAMILY FOUNDATION	01O4055089015155	10-17062	S: 26 T: 15 R: 10 TR IN SW1/4NW1/4	32.98485	-105.957
R026428				BLANKENSHIP, RODNEY OR ELIZABETH ANN	01O4054089320083	10-01602	S: 27 T: 15 R: 10 27-15-10 PT OF NW1/4NE1/4	32.98669	-105.964

R030156	23 VILLA VIRGINIA	VILLA DE LA LUZ PI	383	POLLARD, GREGORY A & PEGGY A	01O4055090340129	10-12979	Subd: VILLA DE LA LUZ PHASE #2 Lot: 38	32.97104	-105.946
R026700	2 JJ HENRY RD			CRAIG REVOCABLE TRUST	01O4055089253444	10-02000	S: 26 T: 15 R: 10 26-15-10 SE COR OF SW1/4	32.97657	-105.949
R028636	16 PEAR ST	GUTIERREZ	134	LYBARGER, TROY	01O4055089360280	10-04972	Subd: GUTIERREZ Lot: 20	32.98125	-105.946
R031730	50 WHITE OAKS ST	EILEEN ACRES #2	588	SMAGA, SHARON G	01O4053090491123	10-16832	Subd: EILEEN ACRES #2 Lot: 6 Block: 2	32.9712	-105.976
R033775				WIMBERLY & WRIGHT	01O4053089480524	10-19435	S: 28 T: 15 R: 10 28-15-10 TR IN S: 33 T: 15 R: 1(	32.97467	-105.977
R030999	19 ROCKCLIFF RD			BLM USA	01O4055086264264	10-14690	S: 1 T: 15 R: 10 ALL S: 3 T: 15 R: 10 N1/2,SE1/4 S	33.0165	-105.958
R028068	8 FRANKS LN	BLEVINS	30	BOYER, DAVID L & MARIA M	01O4055089309422	10-03927	Subd: BLEVINS Lot: 6 W1/2	32.97743	-105.947
R026557	41 HOLIDAY LN			NEAL, CHRIS E & KATHI A	01O4055090115215	10-01794	S: 35 T: 15 R: 10 35-15-10 TR IN N1/2SE1/4SW1	32.96867	-105.954
R027851	26 HOLIDAY LN #A			BRYANT, ARTHUR W	01O4055090034141	10-03636	S: 35 T: 15 R: 10 35-15-10 TR IN N1/2NW1/4SW	32.97069	-105.956
R026400	5 GENTRY RD			STURTZ, ROBERT D & BEATRICE	01O4055089235295	10-01557	S: 26 T: 15 R: 10 26-15-10 TR IN N1/2N1/2SW1/	32.98106	-105.95
R030439	25 CALLE CADENA	HACIENDA ESTATE	135	YOST, CARL D & PENNY R	01O4055090351036	10-13718	Subd: HACIENDA ESTATES Lot: 9 Block: 1	32.97361	-105.946
R026466				STURTZ, ROBERT D & BEATRICE	01O4055089237295	10-01652	S: 26 T: 15 R: 10 26-15-10 TR IN N1/2N1/2SW1/	32.98106	-105.95
R026897	36 JJ HENRY RD			ERICKSON, REBECCA SUE	01O4055089250291	10-02288	S: 26 T: 15 R: 10 26-15-10 TRACT IN N1/2N1/2S	32.98116	-105.949
R030423	35 CALLE CADENA	HACIENDA ESTATE	135	MC HARNESS & SAGENKAHN	01O4055090300036	10-13687	Subd: HACIENDA ESTATES Lot: 14 Block: 1	32.97362	-105.948
R027559	21 TOMS LN			NICHOLS-COCA, SHEILA C	01O4055089137346	10-03225	S: 26 T: 15 R: 10 PT OF N1/2S1/2NW1/4SW1/4,	32.97966	-105.953
R033119		TIERRA DE LOS NIN	1084	TRES NECIOS LLC	01O4055090204081	10-18676	Subd: TIERRA DE LOS NINOS Lot: 27	32.97223	-105.951
R033123		TIERRA DE LOS NIN	1084	LERMA, A JAVIER	01O4055090188122	10-18681	Subd: TIERRA DE LOS NINOS Lot: 30	32.97125	-105.951
R033113		TIERRA DE LOS NIN	1084	BLANKENSHIP, BRIAN	01O4055090141147	10-18670	Subd: TIERRA DE LOS NINOS Lot: 21	32.97052	-105.953
R033135		TIERRA DE LOS NIN	1084	PROCTOR, ROBERT W & ETRENNES T	01O4055090251173	10-18693	Subd: TIERRA DE LOS NINOS Lot: 17	32.96981	-105.949
R033112	32 PALO VERDE DR	TIERRA DE LOS NIN	1084	BLANKENSHIP, BRIAN	01O4055090141174	10-18669	Subd: TIERRA DE LOS NINOS Lot: 20	32.96978	-105.953
R033104	40 VILLA LUCIA	TIERRA DE LOS NIN	1084	RIDEOUT, CORA	01O4055090251203	10-18660	Subd: TIERRA DE LOS NINOS Lot: 11	32.969	-105.949
R033105		TIERRA DE LOS NIN	1084	COBLE, BEVERLY ANN	01O4055090225203	10-18661	Subd: TIERRA DE LOS NINOS Lot: 12	32.96899	-105.95
R033106	48 VILLA LUCIA	TIERRA DE LOS NIN	1084	MILLER FAMILY TRUST	01O4055090201203	10-18662	Subd: TIERRA DE LOS NINOS Lot: 13	32.96899	-105.951
R033103		TIERRA DE LOS NIN	1084	ALKIRE, VERNE M	01O4055090251224	10-18659	Subd: TIERRA DE LOS NINOS Lot: 10	32.96841	-105.949
R033102		TIERRA DE LOS NIN	1084	RUIZ, MANUEL M & MARIA T	01O4055090223224	10-18658	Subd: TIERRA DE LOS NINOS Lot: 9	32.9684	-105.95
R033101		TIERRA DE LOS NIN	1084	RUIZ, JUAN M & SHIRLEE	01O4055090196224	10-18657	Subd: TIERRA DE LOS NINOS Lot: 8	32.96839	-105.951
R033100		TIERRA DE LOS NIN	1084	RUIZ, SERGIO E	01O4055090170224	10-18656	Subd: TIERRA DE LOS NINOS Lot: 7	32.96838	-105.952
R029945	8 BONITA AVE	VALLEY VIEW REPL	378	SENKBEIL, MAXIMILIANA F	01O4055089068511	10-12669	Subd: VALLEY VIEW REPLAT BLOCK 3 & 4 Lot: 7	32.975	-105.955
R029950	2 WHITE SANDS AVE	VALLEY VIEW REPL	378	BUSCEMI, DAVID L	01O4055089094485	10-12674	Subd: VALLEY VIEW REPLAT BLOCK 3 & 4 Lot: 1	32.97574	-105.955
R029970	1 VALLEY VIEW AVE	VALLEY VIEW	377	SANDOVAL, ELOY C JR & THERESA	01O4055089025490	10-12694	Subd: VALLEY VIEW Lot: 1 Block: 2	32.97562	-105.957
R029936	5 WHITE SANDS AVE	VALLEY VIEW	377	LONG, DALE E & BRENDA L	01O4055089109499	10-12660	Subd: VALLEY VIEW Lot: 3 Block: 5	32.97539	-105.954
R029956	8 WHITE SANDS AVE	VALLEY VIEW REPL	378	PUCKETT, JOSHUA B & PAULINE A	01O4055089094502	10-12680	Subd: VALLEY VIEW REPLAT BLOCK 3 & 4 Lot: 8	32.97525	-105.955
R029972	9 BONITA AVE	VALLEY VIEW REPL	378	OGILSBIE, GARY R	01O4055089085512	10-12696	Subd: VALLEY VIEW REPLAT BLOCK 3 & 4 Lot: 5	32.97494	-105.955
R032233	4 NO NAME LN			GUERRA, HENRY J	01O4055090023015	10-17594	S: 35 T: 15 R: 10 35-15-10 TR IN NW1/4NW1/4	32.97421	-105.957
R029944	9 HOLLOMAN AVE	VALLEY VIEW REPL	378	JENNINGS, MICHAEL R & CELINA A	01O4055089055518	10-12668	Subd: VALLEY VIEW REPLAT BLOCK 3 & 4 Lot: 5	32.97485	-105.956
R029929	10 HOLLOMAN AVE	VALLEY VIEW	377	MOORE, IRA L R & JOYCE A	01O4055089037517	10-12653	Subd: VALLEY VIEW Lot: 11 Block: 2	32.97488	-105.956
R032232	2 WESTWARD ST			SCHNEPPLE, KATHLEEN E	01O4055090007015	10-17593	S: 35 T: 15 R: 10 35-15-10 TR IN NW1/4NW1/4	32.97421	-105.957
R029946	15 WESTWARD ST	VALLEY VIEW REPL	378	BALLARD, DOWELL F JR	01O4055089067520	10-12670	Subd: VALLEY VIEW REPLAT BLOCK 3 & 4 Lot: 8	32.97473	-105.955
R029937	6 VALLEY VIEW AVE	VALLEY VIEW	377	MOFFITT, ROBERT J & LINDA M	01O4055089008504	10-12661	Subd: VALLEY VIEW Lot: 3 Block: 1	32.97524	-105.957
R029926	10 VALLEY VIEW AVE	VALLEY VIEW	377	PAYNE, RAE A	01O4055089008517	10-12650	Subd: VALLEY VIEW Lot: 5 Block: 1	32.97488	-105.957
R029938	5 VALLEY VIEW AVE	VALLEY VIEW	377	HARVEY, RICKY D & DEBRA J	01O4055089025504	10-12662	Subd: VALLEY VIEW Lot: 3 Block: 2	32.97524	-105.957
R029949	4 WHITE SANDS AVE	VALLEY VIEW REPL	378	WRIGHT, JAMES R & FELICIA L	01O4055089094491	10-12673	Subd: VALLEY VIEW REPLAT BLOCK 3 & 4 Lot: 1	32.97558	-105.955
R029933	11 VALLEY VIEW AVE	VALLEY VIEW	377	CARLSEN, FREDRIC & ANN	01O4055089025524	10-12657	Subd: VALLEY VIEW Lot: 6 Block: 2	32.97469	-105.957
R029925	8 VALLEY VIEW AVE	VALLEY VIEW	377	GLADWELL, ROBERT & ANGIE	01O4055089008510	10-12649	Subd: VALLEY VIEW Lot: 4 Block: 1	32.97506	-105.957
R029921	11 HOLLOMAN AVE	VALLEY VIEW REPL	378	MORNINGSIDE FUNDING LLC	01O4055089055521	10-12645	Subd: VALLEY VIEW REPLAT BLOCK 3 & 4 Lot: 6	32.97467	-105.956
R029971	2 VALLEY VIEW AVE	VALLEY VIEW	377	IRWIN, DOREEN M.	01O4055089008490	10-12695	Subd: VALLEY VIEW Lot: 1 Block: 1	32.97561	-105.957
R029953	74 ALAMO ST	VALLEY VIEW REPL	378	EICHBERG, CURTIS R	01O4055089077492	10-12677	Subd: VALLEY VIEW REPLAT BLOCK 3 & 4 Lot: 4	32.97559	-105.955
R029934	2 HOLLOMAN AVE	VALLEY VIEW	377	GONZALES, GILLERMO R & IRENE	01O4055089037489	10-12658	Subd: VALLEY VIEW Lot: 7 Block: 2	32.97563	-105.956
R029932	9 VALLEY VIEW AVE	VALLEY VIEW	377	SEHLMEIER, ADRIAN W & GRACIELA M	01O4055089025517	10-12656	Subd: VALLEY VIEW Lot: 5 Block: 2	32.97488	-105.957
R029927	12 VALLEY VIEW AVE	VALLEY VIEW	377	BANISTER, THOMAS C & NANCY K	01O4055089008524	10-12651	Subd: VALLEY VIEW Lot: 8 Block: 1	32.97469	-105.957
R029943	7 HOLLOMAN AVE	VALLEY VIEW REPL	378	RUTH, MARK W & MINEDITH REV TRUST	01O4055089055511	10-12667	Subd: VALLEY VIEW REPLAT BLOCK 3 & 4 Lot: 4	32.97503	-105.956
R029963	3 WHITE SANDS AVE	VALLEY VIEW	377	HUNTER, ASHLEY	01O4055089109492	10-12687	Subd: VALLEY VIEW Lot: 2 Block: 5	32.97557	-105.954
R032738	22 WESTWARD			DENNIS, ERIC	01O4055090109014	10-18244	S: 35 T: 15 R: 10 TR IN E1/2NE1/4NW1/4NW1/4	32.97424	-105.954
R031736	36 WHITE OAKS ST	EILEEN ACRES #2	588	LONGORIA, EDDY & VALERIE Y	01O4053090465107	10-16838	Subd: EILEEN ACRES #2 Lot: 12 Block: 2	32.97164	-105.977
R031860		EILEEN ACRES #2	588	FOUR HILLS SO DEV CO INC	01O4053090500222	10-16963	Subd: EILEEN ACRES #2 Lot: 3 Block: 8	32.96847	-105.976
R026954		LA LUZ	173	HERRERA, JOHN & STELLA	01O4055089327278	10-02371	Subd: LA LUZ Lot: 54 TR IN S: 26 T: 15 R: 10 26-	32.98166	-105.947
R028069	12 FRANKS LN	BLEVINS	30	FORD, CHARLES N JR & EVELYN TRUST	01O4055089230424	10-03928	Subd: BLEVINS Lot: 8 PT OF	32.97738	-105.948
R028940	4 STAGECOACH TRL	LA LUZ WEST #1 RE	1003	ROGERS, RICHARD M & MARY L	01O4054089514462	10-05308	Subd: LA LUZ WEST #1 REPLAT Lot: 2	32.97636	-105.958
R057059			2392	WIMBERLY, JAMES L	01O4053090409028	N/A	Subd: SHADY GROVE TRAILER PARK TRACT A RI	32.97364	-105.979
R033370	28 GENTRY RD	BAREFOOT ACRES	1241	SALAS, CARLOS V & DONNA M	01O4055089118317	10-18943	Subd: BAREFOOT ACRES Lot: 2	32.98043	-105.954
R027411				MOYA, JAMES OR HILDA G	01O4055090084009	10-03002	S: 35 T: 15 R: 10 35-15-10 TR IN NE1/4NW1/4N	32.97407	-105.955
R029951	3 BONITA AVE	VALLEY VIEW REPL	378	HOIDAHL, JAMES R & DONNA	01O4055089072493	10-12675	Subd: VALLEY VIEW REPLAT BLOCK 3 & 4 Lot: 2	32.9755	-105.955
R029940	1 HOLLOMAN AVE	VALLEY VIEW REPL	378	TRAIL, ABIGAIL G	01O4055089052492	10-12664	Subd: VALLEY VIEW REPLAT BLOCK 3 & 4 Lot: 1	32.97561	-105.956
R029954	11 BONITA AVE	VALLEY VIEW REPL	378	QUICK, JANET MARIE & DANIEL C	01O4055089096520	10-12678	Subd: VALLEY VIEW REPLAT BLOCK 3 & 4 Lot: 6	32.97471	-105.954
R029966	11 WHITE SANDS AVE	VALLEY VIEW	377	SKAGGS, ZACHARY	01O4055089109518	10-12690	Subd: VALLEY VIEW Lot: 6 Block: 5	32.97486	-105.954
R027345	30 GENTRY RD			STONEKING, DON & LESLIE A	01O4055089109316	10-02912	S: 26 T: 15 R: 10 26-15-10 TR IN N1/2N1/2SW1/	32.98043	-105.954
R029995	38 BONITO BLVD	VILLA DE LA LUZ RI	2144	STRATTON, OLA M	01O4055090280013	10-12719	Subd: VILLA DE LA LUZ REPLAT A Lot: 4A	32.97419	-105.948
R031923	34 BONITO BLVD	HACIENDA ESTATE	135	GETCHELL, WILLIAM T & KIM M	01O4055090300013	10-17042	Subd: HACIENDA ESTATES Lot: 15 Block: 1	32.97419	-105.948
R028929	15 POPLAR DR	LA LUZ ACRES #1	174	MIDFIRST BANK	01O4055090257027	10-05284	Subd: LA LUZ ACRES #1 Lot: 2 Block: 7 Subd: LA	32.97383	-105.949
R028914	4 DESERT DR	LA LUZ ACRES #1	174	WORNELL, JANICE K	01O4055090140043	10-05269	Subd: LA LUZ ACRES #1 Lot: 2 Block: 2	32.97343	-105.953
R030580	2 DESERT DR	LA LUZ ACRES #1	174	HAMBLEN & HAMBLEN	01O4055090140031	10-13950	Subd: LA LUZ ACRES #1 Lot: 1 Block: 2	32.97373	-105.953
R027543	26 GENTRY RD	BAREFOOT ACRES	1241	MERRILL, RONNIE	01O4055089129317	10-03200	Subd: BAREFOOT ACRES Lot: 1	32.98043	-105.953
R028844	21 JJ HENRY RD	LA LUZ	173	MCGINNIS, MICHAEL S & JUDITH A	01O4055089274355	10-05193	Subd: LA LUZ Lot: 35 PT OF, 36 PT OF	32.97942	-105.949
R034907				DUGAN, CHARLES J ESTATE OF	01O4054089140522	10-20625	S: 27 T: 15 R: 10 27-15-10 TR IN S1/2	32.97492	-105.971
R029998	38 CALLE CADENA	VILLA DE LA LUZ PI	382	KLINE, EDWARD A & CHERYL A	01O4055090277061	10-12722	Subd: VILLA DE LA LUZ PHASE #1 Lot: 5	32.97295	-105.948
R029947	10 BONITA AVE	VALLEY VIEW REPL	378	CUMMINGS, CHRISTOPHER D & JESSICA L	01O4055089076520	10-12671	Subd: VALLEY VIEW REPLAT BLOCK 3 & 4 Lot: 9	32.97473	-105.955
R033339		PUEBLA	1223	VENTERS, RICHARD F	01O4055089022426	10-18911	Subd: PUEBLA Lot: 15	32.97741	-105.957
R031811		EILEEN ACRES #2	588	FOUR HILLS SO DEV CO INC	01O4053090517137	10-16914	Subd: EILEEN ACRES #2 Lot: 11 Block: 5	32.97079	-105.975
R029948	1 BONITA AVE	VALLEY VIEW REPL	378	ROBLES, ERNESTO & SONYA	01O4055089066490	10-12672	Subd: VALLEY VIEW REPLAT BLOCK 3 & 4 Lot: 1	32.97565	-105.955
R031831		EILEEN ACRES #2	588	FOUR HILLS SO DEV CO INC	01O4053090509166	10-16934	Subd: EILEEN ACRES #2 Lot: 8 Block: 6	32.97	-105.976
R027663	212 ALAMO ST	SHADY GROVE TRA	1436	GREAT WESTERN REALTY INC	01O4053090446026	10-03375	Subd: SHADY GROVE TRAILER PARK Lot: TR B	32.97392	-105.978
R031848		EILEEN ACRES #2	588	FOUR HILLS SO DEV CO INC	01O4053090507194	10-16951	Subd: EILEEN ACRES #2 Lot: 6 Block: 7	32.96924	-105.976
R031851		EILEEN ACRES #2	588	FOUR HILLS SO DEV CO INC	01O4053090520208	10-16954	Subd: EILEEN ACRES #2 Lot: 9 Block: 7	32.96882	-105.975
R033127		TIERRA DE LOS NIN	1084	LERMA, A JAVIER & VELIA	01O4055090205140	10-18685	Subd: TIERRA DE LOS NINOS Lot: 34	32.97069	-105.951
R030655	99 ALAMO ST			ALAMOGORDO SCHOOL DISTRICT	01O4054089458473	10-14064	S: 27 T: 15 R: 10 27-15-10 TR IN SE1/4	32.9766	-105.96
R031836		EILEEN ACRES #2	588	FOUR HILLS SO DEV CO INC	01O4053090509182	10-16939	Subd: EILEEN ACRES #2 Lot: 13 Block: 6	32.96958	-105.976
R031814		EILEEN ACRES #2	588	FOUR HILLS SO DEV CO INC	01O4053090517155	10-16917	Subd: EILEEN ACRES #2 Lot: 14 Block: 5	32.97032	-105.975
R033336	9 PUEBLA	PUEBLA	1223	MAULER FAMILY TRUST	01O4055089033442	10-18908	Subd: PUEBLA Lot: 12	32.97696	-105.957
R028602	6 ANDY LN	GLENWAY PARK	126	WEINMAN, BILLY L & ALICE M	01O4055089188506	10-04908	Subd: GLENWAY PARK Lot: 5 Block: 2	32.9752	-105.951
R028603	15 ALICIA DR	GLENWAY PARK	126	BRYANT, H L & JULIE A	01O4055089201506	10-04909	Subd: GLENWAY PARK Lot: 1 Block: 3	32.97522	-105.951
R027843				SCHWEERS PROPERTIES LLC	01O4053089409279	10-03625	S: 28 T: 15 R: 10 28-15-10 TR IN N1/2SE1/4,TR I	32.98093	-105.979
R029987	29 CALLE FLORES	VILLA DE LA LUZ PI	382	WESTFALL & COMON-PEARCE	01O4055090296083	10-12711	Subd: VILLA DE LA LUZ PHASE #1 Lot: 21, 22	32.97234	-105.946
R033108		TIERRA DE LOS NIN	1084	MILLER FAMILY TRUST	01O4055090196179	10-18664	Subd: TIERRA DE LOS NINOS Lot: 15	32.96976	-105.951
R026597	2 RENA RD			CHAVEZ, ROBERT O & REBECCA	01O4054089020230	10-01859	S: 27 T: 15 R: 10 27-15-10 W1/2W1/2S1/2SW1/	32.98279	-105.975
R031853		EILEEN ACRES #2	588	FOUR HILLS SO DEV CO INC	01O4053090507210	10-16956	Subd: EILEEN ACRES #2 Lot: 11 Block: 7	32.96881	-105.976
R031850		EILEEN ACRES #2	588	FOUR HILLS SO DEV CO INC	01O4053090520196	10-16953	Subd: EILEEN ACRES #2 Lot: 8 Block: 7	32.96921	-105.975
R031852		EILEEN ACRES #2	588	FOUR HILLS SO DEV CO INC	01O4053090513211	10-16955	Subd: EILEEN ACRES #2 Lot: 10 Block: 7	32.96879	-105.976
R033128	22 ANIANA LN	TIERRA DE LOS NIN	1084	LUCERO, ANTONIO D & DARLEANE ROSE	01O4055090230123	10-18686	Subd: TIERRA DE LOS NINOS Lot: 35	32.97126	-105.95
R028605	19 ALICIA DR	GLENWAY PARK	126	ROUYER, LOUIS D	01O4055089219506	10-04911	Subd: GLENWAY PARK Lot: 3 Block: 3	32.97523	-105.95
R033124		TIERRA DE LOS NIN	1084	HENRY, BRIAN L & PAEK H	01O4055090167137	10-18682	Subd: TIERRA DE LOS NINOS Lot: 31	32.97079	-105.952
R031810		EILEEN ACRES #2	588	FOUR HILLS SO DEV CO INC	01O4053090510138	10-16913	Subd: EILEEN ACRES #2 Lot: 10 Block: 5	32.97077	-105.976

R031815		EILEEN ACRES #2	588	FOUR HILLS SO DEV CO INC	01O4053090510154	10-16918	Subd: EILEEN ACRES #2 Lot: 15 Block: 5	32.97035	-105.976
R030989	24 CALLE FLORES	VILLA DE LA LUZ PI	383	MORROW, RANDALL L & THERESA S	01O4055090326107	10-14674	Subd: VILLA DE LA LUZ PHASE #2 Lot: 24	32.97167	-105.947
R029987	29 CALLE FLORES	VILLA DE LA LUZ PI	382	WESTFALL & COMON-PEARCE	01O4055090296083	10-12711	Subd: VILLA DE LA LUZ PHASE #1 Lot: 21, 22	32.97235	-105.948
R031834		EILEEN ACRES #2	588	FOUR HILLS SO DEV CO INC	01O4053090521180	10-16937	Subd: EILEEN ACRES #2 Lot: 11 Block: 6	32.96959	-105.975
R033335	4 PUEBLA	PUEBLA	1223	BRITTAIN, DON & JANE	01O4055089007452	10-18907	Subd: PUEBLA Lot: 11	32.97667	-105.957
R028597	8 SCOTT LN	GLENWAY PARK	126	MAY, BOBBIE J	01O4055089155507	10-04903	Subd: GLENWAY PARK Lot: 8 Block: 1	32.97514	-105.953
R056897		VILLA DE LA LUZ PI	383	CADENA, RODOLFO M SR	01O4055090284129	N/A	Subd: VILLA DE LA LUZ PHASE #2 Lot: 42	32.97099	-105.948
R033099		TIERRA DE LOS NIN	1084	COBLE, BEVERLY ANN	01O4055090141241	10-18655	Subd: TIERRA DE LOS NINOS Lot: 6	32.96796	-105.953
R030044	23 VILLA CHRISTINA	VILLA DE LA LUZ PI	383	REEVES, ROBERT M & JUDY I	01O4055090335223	10-12769	Subd: VILLA DE LA LUZ PHASE #2 Lot: 92	32.96841	-105.946
R033690			2392	TRIPLE C DEVELOPMENT INC	01O4053090413006	10-19327	Subd: SHADY GROVE TRAILER PARK TRACT A RI	32.97439	-105.979
R031835		EILEEN ACRES #2	588	FOUR HILLS SO DEV CO INC	01O4053090516182	10-16938	Subd: EILEEN ACRES #2 Lot: 12 Block: 6	32.96955	-105.976
R028942	12 STAGECOACH TRL	LA LUZ WEST #1	175	CHOPE, JENNIFER A	01O4054089513417	10-05310	Subd: LA LUZ WEST #1 Lot: 4 Block: 3 Subd: LA	32.9778	-105.958
R033114		TIERRA DE LOS NIN	1084	TRES NECIOS LLC	01O4055090141120	10-18671	Subd: TIERRA DE LOS NINOS Lot: 22	32.97126	-105.953
R031813		EILEEN ACRES #2	588	FOUR HILLS SO DEV CO INC	01O4053090521151	10-16916	Subd: EILEEN ACRES #2 Lot: 13 Block: 5	32.97037	-105.975
R033122		TIERRA DE LOS NIN	1084	QUIROGA, RUDY & ELMA A	01O4055090210107	10-18680	Subd: TIERRA DE LOS NINOS Lot: 29	32.9717	-105.951
R028910		LA LUZ ACRES #1	174	LA LUZ DOMESTIC WATER ASSOC	01O4055090260015	10-05265	Subd: LA LUZ ACRES #1 Lot: 1 Block: 7	32.97426	-105.949
R030037		VILLA DE LA LUZ PI	383	FLORES, ALBERT	01O4055090284154	10-12762	Subd: VILLA DE LA LUZ PHASE #2 Lot: 43	32.97036	-105.948
R028593	9 MALPAIS AVE	GLENWAY PARK	126	HARCROW, JESSICA R & JOSEPH	01O4055089140507	10-04899	Subd: GLENWAY PARK Lot: 4 Block: 1	32.97514	-105.953
R028607	2 ALICIA DR	GLENWAY PARK	126	SHIELDS, BETTE JOY	01O4055089128520	10-04913	Subd: GLENWAY PARK Lot: 1 Block: 4	32.97475	-105.953
R033117		TIERRA DE LOS NIN	1084	BALDERRAMA, EDWARDO M & AMANDA I	01O4055090167111	10-18674	Subd: TIERRA DE LOS NINOS Lot: 25	32.97146	-105.952
R031812		EILEEN ACRES #2	588	FOUR HILLS SO DEV CO INC	01O4053090521140	10-16915	Subd: EILEEN ACRES #2 Lot: 12 Block: 5	32.97073	-105.975
R028894	14 POPLAR DR	LA LUZ ACRES #1	174	MENDOZA, ANGEL & GUADALUPE G	01O4055090248013	10-05248	Subd: LA LUZ ACRES #1 Lot: 16 Block: 1	32.97422	-105.949
R033116	12 PALO VERDE	TIERRA DE LOS NIN	1084	STONE, W NEIL	01O4055090153081	10-18673	Subd: TIERRA DE LOS NINOS Lot: 24	32.97226	-105.953
R033125		TIERRA DE LOS NIN	1084	OLSON, JAMES & LAVINDA	01O4055090166174	10-18683	Subd: TIERRA DE LOS NINOS Lot: 32	32.96969	-105.952
R033129		TIERRA DE LOS NIN	1084	TRES NECIOS LLC	01O4055090251093	10-18687	Subd: TIERRA DE LOS NINOS Lot: 36	32.97199	-105.949
R030031	22 VILLA LUCIA	VILLA DE LA LUZ PI	383	ESSARY, BILL C & P GALE	01O4055090340201	10-12755	Subd: VILLA DE LA LUZ PHASE #2 Lot: 77	32.96903	-105.946
R034878	37 CALLE CADENA	VILLA DE LA LUZ RI	2144	STRATTON, GARY	01O4055090280036	10-20589	Subd: VILLA DE LA LUZ REPLAT A Lot: 4B	32.97362	-105.948
R031833		EILEEN ACRES #2	588	FOUR HILLS SO DEV CO INC	01O4053090521168	10-16936	Subd: EILEEN ACRES #2 Lot: 10 Block: 6	32.96997	-105.975
R028944	10 STAGECOACH TRL	LA LUZ WEST #1 RE	1003	BURDICK REVOCABLE TRUST	01O4054089514429	10-05312	Subd: LA LUZ WEST #1 REPLAT Lot: 5	32.97727	-105.958
								32.97055	-105.951
R033334	8 PUEBLA	PUEBLA	1223	JOHNSON FAMILY TRUST	01O4055089021464	10-18906	Subd: PUEBLA Lot: 10	32.97642	-105.957
R031832		EILEEN ACRES #2	588	FOUR HILLS SO DEV CO INC	01O4053090517165	10-16935	Subd: EILEEN ACRES #2 Lot: 9 Block: 6	32.97002	-105.975
R033111		TIERRA DE LOS NIN	1084	DESMUKE, TERRELL H	01O4055090141202	10-18668	Subd: TIERRA DE LOS NINOS Lot: 19	32.96894	-105.953
R033109	43 VILLA LUCIA	TIERRA DE LOS NIN	1084	GREEN, DONALD & MELANIE	01O4055090222168	10-18665	Subd: TIERRA DE LOS NINOS Lot: 16	32.97011	-105.95
R030013	26 CALLE CADENA	VILLA DE LA LUZ PI	382	RICE, TOM	01O4055090336061	10-12737	Subd: VILLA DE LA LUZ PHASE #1 Lot: 8	32.97294	-105.946
R030030	12 AVENIDA SEERY	VILLA DE LA LUZ PI	383	GURNARI, DEBRA L	01O4055090340176	10-12754	Subd: VILLA DE LA LUZ PHASE #2 Lot: 66	32.96973	-105.946
R033107		TIERRA DE LOS NIN	1084	MILLER FAMILY TRUST	01O4055090174203	10-18663	Subd: TIERRA DE LOS NINOS Lot: 14	32.96894	-105.952
R033118		TIERRA DE LOS NIN	1084	AVILA, GARY R & REBECCA	01O4055090184091	10-18675	Subd: TIERRA DE LOS NINOS Lot: 26	32.97204	-105.951
R033126	10 ANIANA LN	TIERRA DE LOS NIN	1084	OLSON, JAMES & LAVINDA	01O4055090184157	10-18684	Subd: TIERRA DE LOS NINOS Lot: 33	32.97029	-105.951
R033110		TIERRA DE LOS NIN	1084	PARKER, ROGER K & HELEN GARRETT	01O4055090251143	10-18667	Subd: TIERRA DE LOS NINOS Lot: 18	32.97082	-105.949
R033115		TIERRA DE LOS NIN	1084	STONE, W NEIL	01O4055090141092	10-18672	Subd: TIERRA DE LOS NINOS Lot: 23	32.97215	-105.953
R031849		EILEEN ACRES #2	588	FOUR HILLS SO DEV CO INC	01O4053090514193	10-16952	Subd: EILEEN ACRES #2 Lot: 7 Block: 7	32.96926	-105.976
								32.96857	-105.953
R026345	32 PUEBLA	PUEBLA	1223	CAPPEL, DONALD C & GERDA W	01O4055089008407	10-01470	Subd: PUEBLA Lot: 1	32.97779	-105.957
R033333	12 PUEBLA	PUEBLA	1223	DURAN, PAUL G & ROSANNE	01O4055089049465	10-18905	Subd: PUEBLA Lot: 9	32.97639	-105.956
R034724		VILLA DE LA LUZ PI	383	FLORES, ALBERT N	01O4055090340154	10-20433	Subd: VILLA DE LA LUZ PHASE #2 Lot: 47	32.97034	-105.946
R030999	19 ROCKCLIFF RD			BLM USA	01O4055086264264	10-14690	S: 1 T: 15 R: 10 ALL S: 3 T: 15 R: 10 N1/2,SE1/4	32.99101	-105.955
R026093	8 RAINDANCE RD			TILMAN, LORI A	01O4054088340513	10-01126	S: 22 T: 15 R: 10 22-15-10 A TRACT IN SW1/4SE	32.98964	-105.964
R031744	5 NOGAL ST	EILEEN ACRES #2	588	GATTEN, ERIN & DEREK	01O4053090451071	10-16847	Subd: EILEEN ACRES #2 Lot: 21 Block: 2	32.97267	-105.978
R031774	33 WHITE OAKS ST	EILEEN ACRES #2	588	ALDAZ, MAX L & GLORIA M	01O4053090478091	10-16877	Subd: EILEEN ACRES #2 Lot: 21 Block: 3	32.97206	-105.977
R031734	42 WHITE OAKS ST	EILEEN ACRES #2	588	DEAN, ORLO W	01O4053090467118	10-16836	Subd: EILEEN ACRES #2 Lot: 10 Block: 2	32.97126	-105.977
R033230				BLANKENSHIP, RODNEY OR ELIZABETH ANN	01O4054089221025	10-18791	S: 27 T: 15 R: 10 27-15-10 TR IN	32.98853	-105.968
R034371		LA LUZ CROSSROAI	1858	CROSSROADS LLC	01O4055089319186	10-20050	Subd: LA LUZ CROSSROADS Lot: 12	32.98378	-105.948
R030579	7 ROADRUNNER LN	EILEEN ACRES	112	MC DANIEL & MC DANIEL	01O4053090502017	10-13949	Subd: EILEEN ACRES Lot: 33 Block: 1	32.97409	-105.976
R026705	14 LOPEZ LN			HERRERA, JOHN & STELLA	01O4055089335254	10-02005	S: 26 T: 15 R: 10 26-15-10 TRACT IN NE1/4	32.98203	-105.947
R027506	50 GRIFFIN RD			REYES, T EDDIE & GENEVIEVE S	01O4053089453054	10-03142	S: 28 T: 15 R: 10 28-15-10 PT W1/2NE1/4NE1/4	32.98775	-105.978
R030775	148 GRIFFIN RD			JACKSON, JOHNNIE & TROY D	01O4054088356462	10-14265	S: 22 T: 15 R: 10 22-15-10 TR IN SW1/4SE1/4	32.99209	-105.963
R030577	10 COTTONTAIL RUN	EILEEN ACRES	112	KOWITZ, JANET	01O4053090513023	10-13947	Subd: EILEEN ACRES Lot: 3 Block: 1	32.97392	-105.976
R031817		EILEEN ACRES #2	588	FOUR HILLS SO DEV CO INC	01O4053090499154	10-16920	Subd: EILEEN ACRES #2 Lot: 17 Block: 5	32.97035	-105.976

address_nu	alpha	prefix	road_name	suffix	Latitude	Longitude
26			ALAMO	ST	32.97433	-105.977
28			ALAMO	ST	32.97652	-105.947
8			RENA	RD	32.9827	-105.974
20			RENA	RD	32.98283	-105.971
29			VILLA LUCIA		32.9697	-105.947
27			VILLA VIRGINIA		32.97095	-105.947
25			CALLE FLORES		32.97222	-105.947
30			CALLE CADENA		32.97296	-105.947
38			CALLE CADENA		32.97287	-105.948
31			CALLE CADENA		32.97351	-105.947
35			CALLE CADENA		32.97346	-105.948
34			BONITO	BLVD	32.97411	-105.948
28			BONITO	BLVD	32.97416	-105.947
5			PALMERA		32.97571	-105.948
29			BONITO	BLVD	32.97489	-105.947
14			POPLAR	DR	32.97418	-105.949
20			YUCCA	DR	32.97414	-105.952
17			POPLAR	DR	32.97351	-105.949
19			POPLAR	DR	32.97329	-105.949
23			POPLAR	DR	32.97274	-105.949
2			MALPAIS	AVE	32.97571	-105.954
4			MALPAIS	AVE	32.97552	-105.954
6			MALPAIS	AVE	32.97533	-105.953
8			MALPAIS	AVE	32.97518	-105.954
10			MALPAIS	AVE	32.97498	-105.954
12			MALPAIS	AVE	32.97479	-105.953
14			MALPAIS	AVE	32.97465	-105.953
13			WHITE SANDS	AVE	32.97463	-105.954
6			NO NAME	LN	32.97372	-105.957
10			NO NAME	LN	32.97284	-105.957
8			NO NAME	LN	32.97323	-105.957
20	B		HOLIDAY	LN	32.97156	-105.956
16			HOLIDAY	LN	32.97198	-105.956
15			HOLIDAY	LN	32.9721	-105.955
26			HOLIDAY	LN	32.97109	-105.956
28			HOLIDAY	LN	32.97035	-105.956
205			ALAMO	ST	32.97548	-105.977
195			ALAMO	ST	32.97566	-105.976
193			ALAMO	ST	32.97567	-105.976
14			LOPEZ	LN	32.98207	-105.947
85			APPLER	RD	32.99424	-105.954
1			BRAZIEL	LN	32.97889	-105.957
4			BRAZIEL	LN	32.9784	-105.957
5			BRAZIEL	LN	32.97889	-105.957
10			BRAZIEL	LN	32.97848	-105.956
11			BRAZIEL	LN	32.97888	-105.956

13	BRAZIEL	LN	32.97894	-105.955
12	BRAZIEL	LN	32.97842	-105.956
20	BRAZIEL	LN	32.97846	-105.954
21	BRAZIEL	LN	32.97897	-105.954
26	BRAZIEL	LN	32.97856	-105.953
28	BRAZIEL	LN	32.97853	-105.953
26	TOMS	LN	32.97892	-105.953
28	TOMS	LN	32.97903	-105.954
30	TOMS	LN	32.97938	-105.954
11	TOMS	LN	32.97956	-105.951
17	TOMS	LN	32.97942	-105.952
20	TOMS	LN	32.97886	-105.952
21	TOMS	LN	32.97934	-105.952
7	GLORYLAND	WAY	32.98484	-105.956
8	GLORYLAND	WAY	32.98475	-105.957
16	GLORYLAND	WAY	32.98371	-105.957
47	GENTRY	RD	32.98097	-105.957
44	GENTRY	RD	32.98024	-105.956
37	GENTRY	RD	32.98098	-105.955
38	GENTRY	RD	32.98036	-105.955
34	GENTRY	RD	32.98042	-105.955
32	GENTRY	RD	32.98043	-105.954
31	GENTRY	RD	32.98101	-105.954
26	GENTRY	RD	32.98049	-105.953
22	GENTRY	RD	32.98046	-105.953
15	GENTRY	RD	32.98097	-105.952
13	GENTRY	RD	32.98099	-105.951
10	GENTRY	RD	32.98045	-105.951
9	GENTRY	RD	32.98092	-105.95
5	GENTRY	RD	32.98099	-105.95
2	JJ HENRY	RD	32.97667	-105.949
3	JJ HENRY	RD	32.97706	-105.949
4	JJ HENRY	RD	32.97709	-105.949
21	JJ HENRY	RD	32.97937	-105.948
34	JJ HENRY	RD	32.98094	-105.949
36	JJ HENRY	RD	32.98135	-105.949
35	JJ HENRY	RD	32.98156	-105.949
29	ALAMO	ST	32.97691	-105.948
31	ALAMO	ST	32.97679	-105.948
37	ALAMO	ST	32.97664	-105.949
142	ALAMO	ST	32.97281	-105.966
40	GRIFFIN	RD	32.98882	-105.979
8	IVY	RD	32.99045	-105.976
32	IVY	RD	32.99149	-105.975
110	GRIFFIN	RD	32.99181	-105.971
113	GRIFFIN	RD	32.99426	-105.971
5	RAINDANCE	RD	32.9907	-105.962

19	RAINDANCE	RD	32.988	-105.962
20	RAINDANCE	RD	32.98825	-105.963
9	RAINDANCE	RD	32.98987	-105.962
8	RAINDANCE	RD	32.98968	-105.963
40	JJ HENRY	RD	32.98163	-105.951
38	JJ HENRY	RD	32.98167	-105.949
104	ALAMO	ST	32.9752	-105.96
44	WHITE OAKS	ST	32.97113	-105.977
4	ROADRUNNER	LN	32.97437	-105.976
6	ROADRUNNER	LN	32.97419	-105.976
10	ROADRUNNER	LN	32.97386	-105.976
22	ROADRUNNER	LN	32.97289	-105.976
25	ROADRUNNER	LN	32.97256	-105.976
26	ROADRUNNER	LN	32.97255	-105.976
27	ROADRUNNER	LN	32.97238	-105.976
35	ROADRUNNER	LN	32.97173	-105.976
37	ROADRUNNER	LN	32.97156	-105.976
14	COTTONTAIL	RUN	32.97358	-105.975
16	COTTONTAIL	RUN	32.97342	-105.976
18	COTTONTAIL	RUN	32.97326	-105.976
20	COTTONTAIL	RUN	32.97308	-105.976
38	COTTONTAIL	RUN	32.97154	-105.976
36	COTTONTAIL	RUN	32.97175	-105.976
34	COTTONTAIL	RUN	32.97193	-105.976
32	COTTONTAIL	RUN	32.97209	-105.975
30	COTTONTAIL	RUN	32.97226	-105.975
28	COTTONTAIL	RUN	32.9724	-105.975
26	COTTONTAIL	RUN	32.97258	-105.976
17	SLEEPY BURRO	RD	32.97852	-105.957
27	SLEEPY BURRO	RD	32.98013	-105.957
30	GENTRY	RD	32.98029	-105.954
8	BRAZIEL	LN	32.97843	-105.956
14	BRAZIEL	LN	32.97853	-105.956
22	TOMS	LN	32.97855	-105.953
16	BRAZIEL	LN	32.9785	-105.955
18	JJ HENRY	RD	32.97869	-105.949
13	JJ HENRY	RD	32.97826	-105.948
3	FRANKS	LN	32.97799	-105.947
4	FRANKS	LN	32.97749	-105.947
9	FRANKS	LN	32.97787	-105.948
12	FRANKS	LN	32.97739	-105.948
15	FRANKS	LN	32.97771	-105.949
203	ALAMO	ST	32.97636	-105.977
24	ROADRUNNER	LN	32.97267	-105.976
18	ALAMO	ST	32.97351	-105.977
19	ALAMO	ST	32.97362	-105.977
130	DOG RANCH	RD	32.99609	-105.967

132		DOG RANCH	RD	32.99592	-105.966
45		GRIFFIN	RD	32.98991	-105.978
148		GRIFFIN	RD	32.99242	-105.965
150		GRIFFIN	RD	32.99265	-105.964
177		GRIFFIN	RD	32.99154	-105.96
29		CALLE CADENA		32.97345	-105.947
208		GRIFFIN	RD	32.98883	-105.957
9		GLORYLAND	WAY	32.98439	-105.956
33		CALLE CADENA		32.97346	-105.947
33		WHITE OAKS	ST	32.97201	-105.977
19		TIERRA DE VIDA		32.9825	-105.954
26		RIATA		32.97802	-105.956
157	C	GRAVEL PIT	RD	32.98615	-105.958
157	B	GRAVEL PIT	RD	32.98587	-105.958
157	A	GRAVEL PIT	RD	32.98586	-105.958
17		RAINDANCE	RD	32.98874	-105.962
80		DOG RANCH	RD	32.99619	-105.975
42		JJ HENRY	RD	32.98263	-105.95
218		GRIFFIN	RD	32.98848	-105.955
64		GRIFFIN	RD	32.99015	-105.973
62		GRIFFIN	RD	32.98891	-105.976
56		GRIFFIN	RD	32.98887	-105.976
50		GRIFFIN	RD	32.98874	-105.978
46		GRIFFIN	RD	32.98886	-105.978
44		GRIFFIN	RD	32.98873	-105.978
146		GRIFFIN	RD	32.99179	-105.964
40		VILLA LUCIA		32.96901	-105.949
4		PUEBLA		32.9768	-105.957
27		PUEBLA		32.9774	-105.956
22		BRAZIEL	LN	32.97849	-105.954
8		ROADRUNNER	LN	32.97403	-105.976
18		ROADRUNNER	LN	32.97321	-105.976
17		ROADRUNNER	LN	32.97325	-105.976
15		ROADRUNNER	LN	32.9734	-105.976
13		ROADRUNNER	LN	32.97358	-105.976
11		ROADRUNNER	LN	32.97374	-105.976
9		ROADRUNNER	LN	32.97392	-105.976
7		ROADRUNNER	LN	32.97407	-105.976
10		COTTONTAIL	RUN	32.97394	-105.976
12		COTTONTAIL	RUN	32.97378	-105.976
23		ROADRUNNER	LN	32.97274	-105.976
32		ROADRUNNER	LN	32.97208	-105.976
17		WHITE OAKS	ST	32.97332	-105.977
15		WHITE OAKS	ST	32.9735	-105.977
13		WHITE OAKS	ST	32.97366	-105.977
14		ROADRUNNER	LN	32.97357	-105.976
12		ROADRUNNER	LN	32.97374	-105.976

9		WHITE OAKS	ST	32.974	-105.977
7		WHITE OAKS	ST	32.97417	-105.977
5		WHITE OAKS	ST	32.97432	-105.977
30		ALAMO	ST	32.97455	-105.977
28		ALAMO	ST	32.97444	-105.977
25		ALAMO	ST	32.97419	-105.977
1		ALAMO	ST	32.97455	-105.978
2		ALAMO	ST	32.97448	-105.978
3		ALAMO	ST	32.97437	-105.978
4		ALAMO	ST	32.97427	-105.978
7		ALAMO	ST	32.97398	-105.978
212	LOT 20	ALAMO	ST	32.97351	-105.977
17		ALAMO	ST	32.97331	-105.977
16		ALAMO	ST	32.97316	-105.977
23		ALAMO	ST	32.97405	-105.977
20		ROADRUNNER	LN	32.97305	-105.976
19		ROADRUNNER	LN	32.97309	-105.976
21		ROADRUNNER	LN	32.97291	-105.976
28		ROADRUNNER	LN	32.97241	-105.976
30		ROADRUNNER	LN	32.9722	-105.976
34		ROADRUNNER	LN	32.9719	-105.976
36		ROADRUNNER	LN	32.97172	-105.976
29		ROADRUNNER	LN	32.97228	-105.976
20		ALAMO	ST	32.97375	-105.977
22		ALAMO	ST	32.9739	-105.977
8		ALAMO	ST	32.97385	-105.978
5		ALAMO	ST	32.97416	-105.978
6		ALAMO	ST	32.97408	-105.978
15		ALAMO	ST	32.97318	-105.978
14		ALAMO	ST	32.97329	-105.978
13		ALAMO	ST	32.97339	-105.978
12		ALAMO	ST	32.97351	-105.978
11		ALAMO	ST	32.97359	-105.978
10		ALAMO	ST	32.9737	-105.978
9		ALAMO	ST	32.97378	-105.978
14		APPLER	RD	32.98481	-105.949
4		APPLER	RD	32.98464	-105.947
10		ANIANA	LN	32.97023	-105.951
7		BRAZIEL	LN	32.97896	-105.956
24		BRAZIEL	LN	32.97851	-105.953
30		BRAZIEL	LN	32.97892	-105.953
23		WHITE OAKS	ST	32.97284	-105.977
19		WHITE OAKS	ST	32.97321	-105.977
29		CALLE FLORES		32.97231	-105.948
30		CALLE FLORES		32.97173	-105.948
7211		US HWY 54/70		32.97793	-105.978
40	A	GRIFFIN	RD	32.98897	-105.979

33		GRAVEL PIT	RD	32.9839	-105.978
12		PUEBLA		32.9763	-105.956
153		ALAMO	ST	32.97987	-105.969
33		BONITO	BLVD	32.97538	-105.948
107		ALAMO	ST	32.97924	-105.961
8		WESTWARD	ST	32.97436	-105.956
177		GRAVEL PIT	RD	32.98585	-105.954
155		ALAMO	ST	32.97646	-105.969
15		NOGAL	ST	32.97179	-105.978
99		ALAMO	ST	32.97654	-105.959
18		BRAZIEL	LN	32.97851	-105.955
25		NOGAL	ST	32.97111	-105.978
12		TOMS	LN	32.97895	-105.951
18		TOMS	LN	32.97881	-105.952
16		TOMS	LN	32.97897	-105.952
37		CALLE CADENA		32.97347	-105.948
7		JJ	CT	32.97802	-105.95
27		JJ HENRY	RD	32.98003	-105.949
25		JJ HENRY	RD	32.97975	-105.949
6		HOLIDAY	LN	32.97364	-105.956
7		NO NAME	LN	32.97367	-105.956
8		STAGECOACH	TRL	32.97696	-105.958
152		DOG RANCH	RD	32.9957	-105.964
144		DOG RANCH	RD	32.99564	-105.965
128		DOG RANCH	RD	32.99598	-105.968
173		GRAVEL PIT	RD	32.98618	-105.956
92		APPLER	RD	32.99422	-105.958
99		APPLER	RD	32.99572	-105.955
129		GRIFFIN	RD	32.99374	-105.97
135		GRIFFIN	RD	32.99387	-105.969
142		GRIFFIN	RD	32.99061	-105.968
155		GRIFFIN	RD	32.99321	-105.963
143		GRIFFIN	RD	32.99371	-105.966
49		GRIFFIN	RD	32.98975	-105.977
136		GRIFFIN	RD	32.99073	-105.968
151		GRAVEL PIT	RD	32.98586	-105.959
174		GRAVEL PIT	RD	32.98329	-105.956
157		GRAVEL PIT	RD	32.98592	-105.959
54		GRAVEL PIT	RD	32.98451	-105.974
141		GRAVEL PIT	RD	32.98616	-105.962
2		RENA	RD	32.9821	-105.975
20	B	RENA	RD	32.98236	-105.972
33		JJ HENRY	RD	32.98084	-105.948
29		JJ HENRY	RD	32.98024	-105.949
6		JJ HENRY	RD	32.97769	-105.95
22		JJ HENRY	RD	32.97941	-105.949
17		JJ HENRY	RD	32.97965	-105.948

19			JJ HENRY	RD	32.979	-105.949
8			JJ HENRY	RD	32.97761	-105.95
15			JJ HENRY	RD	32.97876	-105.948
31		9	BONITO	BLVD	32.97486	-105.947
31		8	BONITO	BLVD	32.97486	-105.947
9			POPLAR	DR	32.97513	-105.948
214			GRIFFIN	RD	32.98854	-105.956
35			TOMS	LN	32.97997	-105.955
18			WILLOW BEND		32.97807	-105.952
31			TOMS	LN	32.97992	-105.954
40			TOMS	LN	32.97978	-105.956
32			TOMS	LN	32.97938	-105.955
33			BONITO	BLVD	32.97521	-105.948
33			BONITO	BLVD	32.97497	-105.948
2			BRAZIEL	LN	32.97848	-105.957
41			HOLIDAY	LN	32.96882	-105.954
32			PALO VERDE	DR	32.96984	-105.953
33			HOLIDAY	LN	32.96961	-105.955
34			HOLIDAY	LN	32.96951	-105.956
29			HOLIDAY	LN	32.9702	-105.955
26	A		HOLIDAY	LN	32.97071	-105.956
27			HOLIDAY	LN	32.97069	-105.955
21			HOLIDAY	LN	32.97149	-105.955
22			WESTWARD	ST	32.9743	-105.954
36	A		YUCCA	DR	32.97336	-105.954
36			YUCCA	DR	32.97381	-105.954
2			DESERT	DR	32.97373	-105.953
4			DESERT	DR	32.97345	-105.953
8			DESERT	DR	32.97285	-105.953
7			SAGEWOOD	DR	32.97284	-105.951
8			SAGEWOOD	DR	32.97285	-105.951
15			YUCCA	DR	32.97368	-105.951
4			SAGEWOOD	DR	32.97344	-105.951
3			PALO VERDE	DR	32.97343	-105.952
6			SAGEWOOD	DR	32.9731	-105.951
5			HOLLOMAN	AVE	32.97529	-105.956
2			COTTONWOOD	DR	32.97371	-105.95
8			BONITA	AVE	32.97499	-105.955
7			HOLLOMAN	AVE	32.97503	-105.956
20			POPLAR	DR	32.97314	-105.95
6			YUCCA	DR	32.97426	-105.95
1			SAGEWOOD	DR	32.97374	-105.951
9			HOLLOMAN	AVE	32.97482	-105.956
26			YUCCA	DR	32.97421	-105.953
1			BONITA	AVE	32.97565	-105.955
1			VALLEY VIEW	AVE	32.97556	-105.957
4			BONITA	AVE	32.97525	-105.956

16	ALICIA	DR	32.97479	-105.951
11	HOLLOMAN	AVE	32.97467	-105.956
7	WHITE SANDS	AVE	32.97521	-105.954
16	POPLAR	DR	32.97378	-105.95
12	HOLLOMAN	AVE	32.97468	-105.956
3	WHITE SANDS	AVE	32.97557	-105.954
5	WHITE SANDS	AVE	32.9754	-105.954
7	COTTONWOOD	DR	32.97285	-105.95
9	WHITE SANDS	AVE	32.97502	-105.954
2	WHITE SANDS	AVE	32.97573	-105.954
1	COTTONWOOD	DR	32.97378	-105.95
4	ANDY	LN	32.97549	-105.952
15	WESTWARD	ST	32.97469	-105.955
7	DESERT	DR	32.97286	-105.952
8	ALICIA	DR	32.97478	-105.952
14	YUCCA	DR	32.97421	-105.951
6	ALICIA	DR	32.97477	-105.952
5	MALPAIS	AVE	32.97556	-105.953
2	ANDY	LN	32.9758	-105.952
1	HOLLOMAN	AVE	32.97557	-105.956
11	BONITA	AVE	32.97473	-105.954
1	MALPAIS	AVE	32.97575	-105.953
4	ALICIA	DR	32.97478	-105.953
10	YUCCA	DR	32.97424	-105.951
18	YUCCA	DR	32.97418	-105.952
5	VALLEY VIEW	AVE	32.97522	-105.957
16	YUCCA	DR	32.97415	-105.951
1	SCOTT	LN	32.97579	-105.952
6	SCOTT	LN	32.97537	-105.952
2	HOLIDAY	LN	32.97419	-105.956
8	WHITE SANDS	AVE	32.97525	-105.954
10	BONITA	AVE	32.97476	-105.955
4	WHITE SANDS	AVE	32.97557	-105.954
14	ALICIA	DR	32.97478	-105.951
3	BONITA	AVE	32.97546	-105.955
5	BONITA	AVE	32.97527	-105.955
8	YUCCA	DR	32.97421	-105.95
7	VALLEY VIEW	AVE	32.97503	-105.957
4	SCOTT	LN	32.97557	-105.952
8	SCOTT	LN	32.97515	-105.952
2	SCOTT	LN	32.97579	-105.952
12	YUCCA	DR	32.9742	-105.951
10	HOLLOMAN	AVE	32.97486	-105.956
19	ALICIA	DR	32.97517	-105.95
3	SAGEWOOD	DR	32.97338	-105.951
3	ANDY	LN	32.97556	-105.951
4	PALO VERDE	DR	32.97342	-105.952

6	COTTONWOOD	DR	32.9731	-105.95
8	COTTONWOOD	DR	32.97284	-105.95
24	WESTWARD	ST	32.97422	-105.954
5	SCOTT	LN	32.97533	-105.952
18	ALICIA	DR	32.97478	-105.95
7	SCOTT	LN	32.97513	-105.952
5	DESERT	DR	32.97312	-105.952
2	VALLEY VIEW	AVE	32.97559	-105.957
4	VALLEY VIEW	AVE	32.97539	-105.957
11	WHITE SANDS	AVE	32.97484	-105.954
3	VALLEY VIEW	AVE	32.9754	-105.957
7	PALO VERDE	DR	32.97286	-105.951
4	NO NAME	LN	32.97426	-105.957
1	WHITE SANDS	AVE	32.97575	-105.954
10	VALLEY VIEW	AVE	32.97487	-105.957
1	DESERT	DR	32.97374	-105.952
2	WESTWARD	ST	32.97427	-105.957
17	ALICIA	DR	32.97516	-105.951
12	VALLEY VIEW	AVE	32.97467	-105.957
2	PALO VERDE	DR	32.97369	-105.952
10	WHITE SANDS	AVE	32.97493	-105.954
2	HOLLOMAN	AVE	32.97558	-105.956
5	COTTONWOOD	DR	32.97313	-105.95
8	PALO VERDE	DR	32.97283	-105.952
4	COTTONWOOD	DR	32.97341	-105.95
11	VALLEY VIEW	AVE	32.97467	-105.957
74	ALAMO	ST	32.97567	-105.955
6	ANDY	LN	32.97517	-105.951
15	ALICIA	DR	32.97515	-105.951
22	YUCCA	DR	32.97421	-105.952
2	ROBIN	LN	32.97587	-105.951
3	ROBIN	LN	32.97559	-105.95
36	ALAMO	ST	32.97615	-105.948
2	POPLAR	DR	32.97596	-105.949
1	ROBIN	LN	32.97588	-105.95
6	POPLAR	DR	32.97536	-105.949
30	BONITO	BLVD	32.97418	-105.947
38	BONITO	BLVD	32.97417	-105.948
4	POPLAR	DR	32.97565	-105.949
8	POPLAR	DR	32.97499	-105.949
1	POPLAR	DR	32.97607	-105.949
4	YUCCA	DR	32.97421	-105.95
34	ALAMO	ST	32.97617	-105.948
32	BONITO	BLVD	32.97411	-105.947
30	ALAMO	ST	32.97623	-105.948
6	HOLLOMAN	AVE	32.97522	-105.956
4	ROBIN	LN	32.97556	-105.951

10	ALICIA	DR	32.97478	-105.952
6	VALLEY VIEW	AVE	32.97521	-105.957
12	ALICIA	DR	32.97479	-105.951
8	HOLLOMAN	AVE	32.97504	-105.956
6	WHITE SANDS	AVE	32.9754	-105.954
9	VALLEY VIEW	AVE	32.97484	-105.957
3	SCOTT	LN	32.97554	-105.952
8	VALLEY VIEW	AVE	32.97503	-105.957
3	COTTONWOOD	DR	32.9734	-105.95
22	POPLAR	DR	32.97283	-105.95
15	POPLAR	DR	32.97384	-105.949
18	POPLAR	DR	32.97353	-105.949
9	BONITA	AVE	32.97497	-105.955
1	ANDY	LN	32.97583	-105.951
21	POPLAR	DR	32.97296	-105.949
4	HOLLOMAN	AVE	32.97539	-105.956
28	VILLA LUCIA		32.96903	-105.947
36	VILLA LUCIA		32.96903	-105.948
26	VILLA LUCIA		32.96907	-105.947
43	VILLA LUCIA		32.96963	-105.95
33	VILLA LUCIA		32.96971	-105.948
48	VILLA LUCIA	ST	32.96895	-105.951
37	VILLA LUCIA		32.9697	-105.949
32	VILLA LUCIA		32.96903	-105.948
3	WILLOW	CT	32.97802	-105.953
34	SAGEBRUSH	TRL	32.97781	-105.96
5	JJ HENRY	RD	32.97736	-105.949
7	WILLOW BEND		32.97701	-105.953
32	PUEBLA		32.97784	-105.957
8	PUEBLA		32.97632	-105.957
27	ALAMO	ST	32.9772	-105.947
23	SLEEPY BURRO	RD	32.97954	-105.957
10	FRANKS	LN	32.9773	-105.948
4	STAGECOACH		32.97641	-105.958
63	ALAMO	ST	32.97706	-105.954
2	STAGECOACH		32.97605	-105.958
32	SAGEBRUSH	TRL	32.97777	-105.96
9	PUEBLA		32.97696	-105.956
22	ANIANA	LN	32.97126	-105.95
22	PUEBLA		32.97756	-105.955
12	STAGECOACH	TRL	32.97774	-105.958
5	FRANKS	LN	32.97799	-105.947
2	FRANKS	LN	32.97771	-105.947
24	COTTONTAIL	RUN	32.97276	-105.976
6	COTTONTAIL	RUN	32.97425	-105.976
31	ROADRUNNER	LN	32.97209	-105.976
33	ROADRUNNER	LN	32.97192	-105.976

18		ROADRUNNER	LN	32.97337	-105.976
30		WHITE OAKS	ST	32.97234	-105.977
27		WHITE OAKS	ST	32.97251	-105.977
37		WHITE OAKS	ST	32.97164	-105.977
25		WHITE OAKS	ST	32.97269	-105.977
38		ROADRUNNER	LN	32.97156	-105.976
22		COTTONTAIL	RUN	32.97292	-105.976
8		COTTONTAIL	RUN	32.9741	-105.976
5		ROADRUNNER	LN	32.97428	-105.976
11		WHITE OAKS	ST	32.97387	-105.977
60		WHITE OAKS	ST	32.97118	-105.975
48		WHITE OAKS	ST	32.97117	-105.977
46		WHITE OAKS	ST	32.97117	-105.977
34		WHITE OAKS	ST	32.97202	-105.977
26		WHITE OAKS	ST	32.97265	-105.977
28		WHITE OAKS	ST	32.97251	-105.977
4		GLORYLAND	WAY	32.98511	-105.957
12		GLORYLAND	WAY	32.98435	-105.957
14		GLORYLAND	WAY	32.98397	-105.957
15		GLORYLAND	WAY	32.98393	-105.956
226		GRIFFIN	RD	32.98831	-105.954
140		ALAMO	ST	32.97487	-105.966
212	LOT 1-60	ALAMO	ST	32.97402	-105.978
46		GENTRY	RD	32.98029	-105.957
49		ALAMO	ST	32.97679	-105.951
16		PUEBLA		32.97658	-105.955
28		GENTRY	RD	32.98048	-105.954
30		JJ HENRY	RD	32.98039	-105.949
24		HOLIDAY	LN	32.9716	-105.957
20		HOLIDAY	LN	32.97165	-105.956
22		HOLIDAY	LN	32.97159	-105.957
10		IVY	RD	32.99045	-105.977
4		IVY	RD	32.98977	-105.976
14		KEARNEY	ST	32.97895	-105.947
12		KEARNEY	ST	32.97863	-105.947
24	LOT 6	LOPEZ	LN	32.98214	-105.948
20	LOT 2	LOPEZ	LN	32.9821	-105.948
24	LOT 4	LOPEZ	LN	32.98208	-105.949
20	LOT 4	LOPEZ	LN	32.98208	-105.948
20	LOT 1	LOPEZ	LN	32.9821	-105.948
24	LOT 5	LOPEZ	LN	32.98215	-105.948
20	LOT 3	LOPEZ	LN	32.98208	-105.948
7		MALPAIS	AVE	32.97534	-105.953
9		MALPAIS	AVE	32.97513	-105.953
21		NOGAL	ST	32.97142	-105.978
23		NOGAL	ST	32.97127	-105.978
5		PALO VERDE	DR	32.97316	-105.952

6	DESERT	DR	32.97323	-105.953
6	PALO VERDE	DR	32.97303	-105.952
12	PALO VERDE		32.97223	-105.952
3	POPLAR	DR	32.97583	-105.949
18	PUEBLA		32.97711	-105.955
42	WHITE OAKS	ST	32.97135	-105.977
13	NOGAL	ST	32.97198	-105.978
52	WHITE OAKS	ST	32.97122	-105.976
8	MONJEAU	AVE	32.97281	-105.978
56	WHITE OAKS	ST	32.97121	-105.976
9	NOGAL	ST	32.97232	-105.978
50	WHITE OAKS	ST	32.97121	-105.976
29	WHITE OAKS	ST	32.97234	-105.977
24	WHITE OAKS	ST	32.9728	-105.977
36	WHITE OAKS	ST	32.97172	-105.977
21	WHITE OAKS	ST	32.97302	-105.977
19	NOGAL	ST	32.97161	-105.978
54	WHITE OAKS	ST	32.97121	-105.976
5	NOGAL	ST	32.97265	-105.978
31	WHITE OAKS	ST	32.97219	-105.977
35	WHITE OAKS	ST	32.97185	-105.977
11	NOGAL	ST	32.97216	-105.978
7	NOGAL	ST	32.97251	-105.978
10	STAGECOACH	TRL	32.97728	-105.958

Mesa Verde Facility

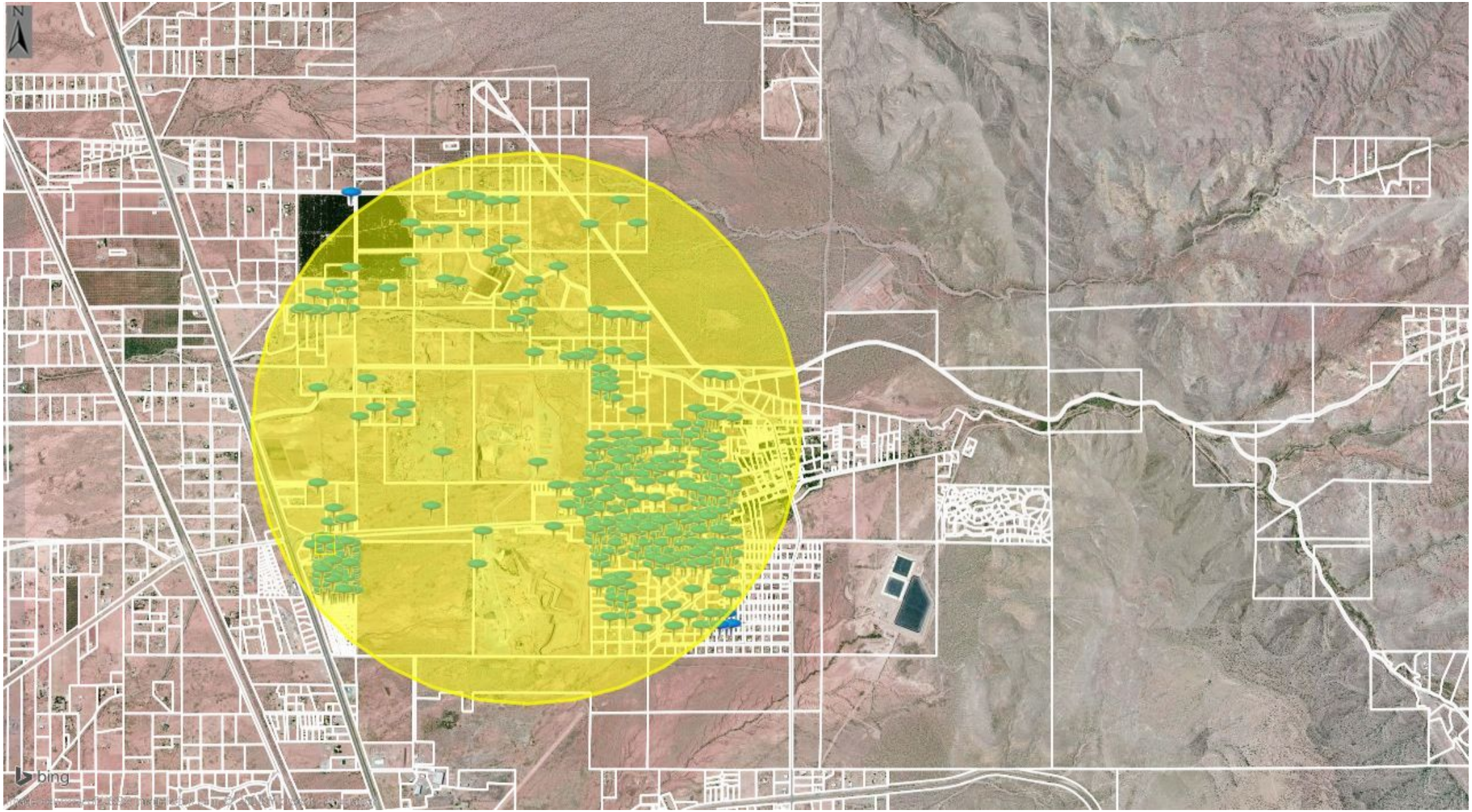

7015 3430 0000 0312 5105

U.S. Postal Service™
CERTIFIED MAIL® RECEIPT
Domestic Mail Only

For delivery information, visit our website at www.usps.com

LA LUZ, NM 88337

OFFICIAL USE

Certified Mail Fee $3.30
$ $0.00
Extra Services & Fees (check box, add fee as appropriate)
☐ Return Receipt (hardcopy) $ $0.00
☐ Return Receipt (electronic) $ $0.00
☐ Certified Mail Restricted Delivery $ $0.00
☐ Adult Signature Required $ $0.00
☐ Adult Signature Restricted Delivery $
Postage $0.47
$
Total Postage and Fees $3.77
$

0221
03

Postmark Here

07/20/2016

Sent To GARCIA, JANNETTE A
Street and Apt. 34 SAGEBRUSH
City, State, ZIP LA LUZ, NM, 88337

PS Form 3800

7015 3430 0000 0312 5075

U.S. Postal Service™
CERTIFIED MAIL® RECEIPT
Domestic Mail Only

For delivery information, visit our website at www.usps.com

MARLBOROUGH, MA 01752

OFFICIAL USE

Certified Mail Fee $3.30
$ $0.00
Extra Services & Fees (check box, add fee as appropriate)
☐ Return Receipt (hardcopy) $ $0.00
☐ Return Receipt (electronic) $ $0.00
☐ Certified Mail Restricted Delivery $ $0.00
☐ Adult Signature Required $ $0.00
☐ Adult Signature Restricted Delivery $
Postage $0.47
$
Total Postage and Fees $3.77
$

0221
03

Postmark Here

07/20/2016

Sent To BAKER, ORLIN N
Street and Apt. 201 CHURCH ST
City, State, ZIP+ MARLBORO, MA, 01752

PS Form 3800

7015 3430 0000 0312 5082

U.S. Postal Service™
CERTIFIED MAIL® RECEIPT
Domestic Mail Only

For delivery information, visit our website at www.usps.com

HENSLEY, AR 72065

OFFICIAL USE

Certified Mail Fee $3.30
$ $0.00
Extra Services & Fees (check box, add fee as appropriate)
☐ Return Receipt (hardcopy) $ $0.00
☐ Return Receipt (electronic) $ $0.00
☐ Certified Mail Restricted Delivery $ $0.00
☐ Adult Signature Required $ $0.00
☐ Adult Signature Restricted Delivery $
Postage $0.47
$
Total Postage and Fees $3.77
$

0221
03

Postmark Here

07/20/2016

Sent To GONZALES, ERNEST R
Street and Apt. N 26235 PE CAN LANE SOUTH
City, State, ZIP+ HENSLEY, AR, 72065

PS Form 3800

7015 3430 0000 0312 5051

U.S. Postal Service™
CERTIFIED MAIL® RECEIPT
Domestic Mail Only

For delivery information, visit our website at www.usps.com

LA LUZ, NM 88337

OFFICIAL USE

Certified Mail Fee $3.30
$ $0.00
Extra Services & Fees (check box, add fee as appropriate)
☐ Return Receipt (hardcopy) $ $0.00
☐ Return Receipt (electronic) $ $0.00
☐ Certified Mail Restricted Delivery $ $0.00
☐ Adult Signature Required $ $0.00
☐ Adult Signature Restricted Delivery $
Postage $0.47
$
Total Postage and F $3.77
$

0221
03

Postmark Here

07/20/2016

Sent To REHWALD, DIETER & LOUANN
Street and Apt. No. 83-85 APPLER RD
City, State, ZIP+4 LA LUZ, NM, 88337

PS Form 3800, A

7015 3430 0000 0312 5044

U.S. Postal Service™
CERTIFIED MAIL® RECEIPT
Domestic Mail Only

For delivery information, visit our website at www.usps.com

LA LUZ, NM 88337

OFFICIAL USE

Certified Mail Fee $3.30
$ $0.00
Extra Services & Fees (check box, add fee as appropriate)
☐ Return Receipt (hardcopy) $ $0.00
☐ Return Receipt (electronic) $ $0.00
☐ Certified Mail Restricted Delivery $ $0.00
☐ Adult Signature Required $ $0.00
☐ Adult Signature Restricted Delivery $
Postage $0.47
$
Total Postage an $3.77
$

0221
03

Postmark Here

07/20/2016

Sent To FAULKNER & CALLAHAN
Street and Apt. N PO BOX 721
City, State, ZIP+4 LA LUZ, NM, 88337

PS Form 3800,

7015 3430 0000 0312 5068

U.S. Postal Service™
CERTIFIED MAIL® RECEIPT
Domestic Mail Only

For delivery information, visit our website at www.usps.com

LUBBOCK, TX 79412

OFFICIAL USE

Certified Mail Fee $3.30
$ $0.00
Extra Services & Fees (check box, add fee as appropriate)
☐ Return Receipt (hardcopy) $ $0.00
☐ Return Receipt (electronic) $ $0.00
☐ Certified Mail Restricted Delivery $ $0.00
☐ Adult Signature Required $ $0.00
☐ Adult Signature Restricted Delivery $
Postage $0.47
$
Total Postage and Fees $3.77
$

0221
03

Postmark Here

07/20/2016

Sent To GEORGE, GIBI & RANI M
Street and Apt. No., 5201 AVE Q
City, State, ZIP+4® LUBBOCK, TX, 79412-2719

PS Form 3800, Ap

7015 3430 0000 0312 5112

U.S. Postal Service
CERTIFIED MAIL® RECEIPT
Domestic Mail Only

For delivery information, visit our website at www.usps.com®

LA LUZ, NM 88337

OFFICIAL USE

Certified Mail Fee $3.30 — 0221 03

Extra Services & Fees (check box, add fee as appropriate)
- Return Receipt (hardcopy) $ $0.00
- Return Receipt (electronic) $ $0.00
- Certified Mail Restricted Delivery $ $0.00
- Adult Signature Required $ $0.00
- Adult Signature Restricted Delivery $

Postage $0.47

Total Postage and Fees $3.77

Postmark Here 07/20/2016

Sent To ROBERTS, AMY K

Street and Apt. N 8 HOLLOMAN

City, State, ZIP+4 LA LUZ, NM, 88337

PS Form 3800

7015 3430 0000 0312 5096

U.S. Postal Service
CERTIFIED MAIL® RECEIPT
Domestic Mail Only

For delivery information, visit our website at www.usps.com®

TULAROSA, NM 88352

OFFICIAL USE

Certified Mail Fee $3.30 — 0221 03

Extra Services & Fees (check box, add fee as appropriate)
- Return Receipt (hardcopy) $ $0.00
- Return Receipt (electronic) $ $0.00
- Certified Mail Restricted Delivery $ $0.00
- Adult Signature Required $ $0.00
- Adult Signature Restricted Delivery $

Postage $0.47

Total Postage and Fees $3.77

Postmark Here 07/20/2016

Sent To JESTER & WOLBERS

Street and Apt. 148 GALICIA RD

City, State, ZIP TULAROSA, NM, 88352

PS Form 3800

7015 3430 0000 0312 5129

U.S. Postal Service
CERTIFIED MAIL® RECEIPT
Domestic Mail Only

For delivery information, visit our website at www.usps.com®

LA LUZ, NM 88337

OFFICIAL USE

Certified Mail Fee $3.30 — 0221 03

Extra Services & Fees (check box, add fee as appropriate)
- Return Receipt (hardcopy) $ $0.00
- Return Receipt (electronic) $ $0.00
- Certified Mail Restricted Delivery $ $0.00
- Adult Signature Required $ $0.00
- Adult Signature Restricted Delivery $

Postage $0.47

Total Postage and Fees $3.77

Postmark Here 07/20/2016

Sent To SILVA, PETE R & CRESPINA

Street and Apt. 1 WHITE SANDS AVE

City, State, ZIP+ LA LUZ, NM, 88337

PS Form 3800

7015 3430 0000 0312 5037

U.S. Postal Service
CERTIFIED MAIL® RECEIPT
Domestic Mail Only

For delivery information, visit our website at www.usps.com®

LA LUZ, NM 88337

OFFICIAL USE

Certified Mail Fee $3.30 — 0221 03

Extra Services & Fees (check box, add fee as appropriate)
- Return Receipt (hardcopy) $ $0.00
- Return Receipt (electronic) $ $0.00
- Certified Mail Restricted Delivery $ $0.00
- Adult Signature Required $ $0.00
- Adult Signature Restricted Delivery $

Postage $0.47

Total Postage $3.77

Postmark Here 07/20/2016

Sent To LUCRAS, EDWARD J & ALICIA G

Street and Apt PO BOX 504

City, State, ZI LA LUZ, NM, 88337

PS Form 3800

7015 3430 0000 0312 8847

U.S. Postal Service™
CERTIFIED MAIL® RECEIPT
Domestic Mail Only

For delivery information, visit our website at www.usps.com®

LA LUZ, NM 88337

OFFICIAL USE

Certified Mail Fee $3.30
Extra Services & Fees (check box, add fee as appropriate)
- Return Receipt (hardcopy) $0.00
- Return Receipt (electronic) $0.00
- Certified Mail Restricted Delivery $0.00
- Adult Signature Required $0.00
- Adult Signature Restricted Delivery $

Postage $0.47

Total Postage and Fees $3.77

0221 02

Postmark Here

07/22/2016

Sent To: COBLE & COBLE

Street and Apt. No.: PO BOX 1210

City, State, ZIP+4: LA LUZ, NM, 88337

PS Form 3800, August 2006 See Reverse for Instructions

7015 3430 0000 0312 8854

U.S. Postal Service™
CERTIFIED MAIL® RECEIPT
Domestic Mail Only

For delivery information, visit our website at www.usps.com®

LAS CRUCES, NM 88004

OFFICIAL USE

Certified Mail Fee $3.30
Extra Services & Fees (check box, add fee as appropriate)
- Return Receipt (hardcopy) $0.00
- Return Receipt (electronic) $0.00
- Certified Mail Restricted Delivery $0.00
- Adult Signature Required $0.00
- Adult Signature Restricted Delivery $

Postage $0.47

Total Postage and Fees $3.77

0221 02

Postmark Here

07/22/2016

Sent To: VIGIL, UDELL & GRACE

Street and Apt. No.: PO BOX 2745

City, State, ZIP+4: LAS CRUCES, NM, 88004

PS Form 3800, August 2006 See Reverse for Instructions

7015 3430 0000 0312 8823

U.S. Postal Service™
CERTIFIED MAIL® RECEIPT
Domestic Mail Only

For delivery information, visit our website at www.usps.com®

LA LUZ, NM 88337

OFFICIAL USE

Certified Mail Fee $3.30
Extra Services & Fees (check box, add fee as appropriate)
- Return Receipt (hardcopy) $0.00
- Return Receipt (electronic) $0.00
- Certified Mail Restricted Delivery $0.00
- Adult Signature Required $0.00
- Adult Signature Restricted Delivery $

Postage $0.47

Total Postage and Fees $3.77

0221 02

Postmark Here

07/22/2016

Sent To: ROMERO, JANE S

Street and Apt. No.: 38 JJ HENRY

City, State, ZIP+4: LA LUZ, NM, 88337

PS Form 3800, August 2006 See Reverse for Instructions

7015 3430 0000 0312 8830

U.S. Postal Service™
CERTIFIED MAIL® RECEIPT
Domestic Mail Only

For delivery information, visit our website at www.usps.com®

LA LUZ, NM 88337

OFFICIAL USE

Certified Mail Fee $3.30
Extra Services & Fees (check box, add fee as appropriate)
- Return Receipt (hardcopy) $0.00
- Return Receipt (electronic) $0.00
- Certified Mail Restricted Delivery $0.00
- Adult Signature Required $0.00
- Adult Signature Restricted Delivery $

Postage $0.47

Total Postage and Fees $3.77

0221 02

Postmark Here

07/22/2016

Sent To: ROMERO & GUTIERREZ

Street and Apt. No.: PO BOX 52

City, State, ZIP+4: LA LUZ, NM, 88337

PS Form 3800, August 2006 See Reverse for Instructions

7015 3430 0000 0312 8809

U.S. Postal Service™
CERTIFIED MAIL® RECEIPT
Domestic Mail Only

For delivery information, visit our website at www.usps.com®

LA LUZ, NM 88337

OFFICIAL USE

Certified Mail Fee $3.30
Extra Services & Fees (check box, add fee as appropriate)
- Return Receipt (hardcopy) $0.00
- Return Receipt (electronic) $0.00
- Certified Mail Restricted Delivery $0.00
- Adult Signature Required $0.00
- Adult Signature Restricted Delivery $

Postage $0.47

Total Postage and Fees $3.77

0221 02

Postmark Here

07/22/2016

Sent To: BLANKENSHIP, TOM & JOSEPHINE

Street and Apt. No.: PO BOX 592

City, State, ZIP+4: LA LUZ, NM, 88337

PS Form 3800, August 2006 See Reverse for Instructions

7015 3430 0000 0312 8816

U.S. Postal Service™
CERTIFIED MAIL® RECEIPT
Domestic Mail Only

For delivery information, visit our website at www.usps.com®

LA LUZ, NM 88337

OFFICIAL USE

Certified Mail Fee $3.30
Extra Services & Fees (check box, add fee as appropriate)
- Return Receipt (hardcopy) $0.00
- Return Receipt (electronic) $0.00
- Certified Mail Restricted Delivery $0.00
- Adult Signature Required $0.00
- Adult Signature Restricted Delivery $

Postage $0.47

Total Postage and Fees $3.77

0221 02

Postmark Here

07/22/2016

Sent To: WOOD, JOSEPH M

Street and Apt. No.: 1 DESERT DR

City, State, ZIP+4: LA LUZ, NM, 88337

PS Form 3800, August 2006 See Reverse for Instructions

U.S. Postal Service™
CERTIFIED MAIL® RECEIPT
Domestic Mail Only
For delivery information, visit our website at www.usps.com®
LA LUZ, NM 88337
OFFICIAL USE
Certified Mail Fee $3.30
Extra Services & Fees (check box, add fee as appropriate)
☐ Return Receipt (hardcopy) $ $0.00
☐ Return Receipt (electronic) $ $0.00
☐ Certified Mail Restricted Delivery $ $0.00
☐ Adult Signature Required $ $0.00
☐ Adult Signature Restricted Delivery $
Postage $0.47
Total Postage and Fees $3.77
0221 02
Postmark Here
07/22/2016
Sent To JONES, STEVEN D & LISA
Street and PO BOX 1251
City, State LA LUZ, NM, 88337
7015 3430 0000 0312 8786

U.S. Postal Service™
CERTIFIED MAIL® RECEIPT
Domestic Mail Only
For delivery information, visit our website at www.usps.com®
LA LUZ, NM 88337
OFFICIAL USE
Certified Mail Fee $3.30
Extra Services & Fees (check box, add fee as appropriate)
☐ Return Receipt (hardcopy) $ $0.00
☐ Return Receipt (electronic) $ $0.00
☐ Certified Mail Restricted Delivery $ $0.00
☐ Adult Signature Required $ $0.00
☐ Adult Signature Restricted Delivery $
Postage $0.47
Total Postage and Fees $3.77
0221 02
Postmark Here
07/22/2016
Sent To SOLTERO & APODACA
Street and PO BOX 231
City, State LA LUZ, NM, 88337
7015 3430 0000 0312 8793

U.S. Postal Service™
CERTIFIED MAIL® RECEIPT
Domestic Mail Only
For delivery information, visit our website at www.usps.com®
FORT STOCKTON, TX 79735
OFFICIAL USE
Certified Mail Fee $3.30
Extra Services & Fees (check box, add fee as appropriate)
☐ Return Receipt (hardcopy) $ $0.00
☐ Return Receipt (electronic) $ $0.00
☐ Certified Mail Restricted Delivery $ $0.00
☐ Adult Signature Required $ $0.00
☐ Adult Signature Restricted Delivery $
Postage $0.47
Total Postage and Fees $3.77
0221 02
Postmark Here
07/22/2016
Sent To BONNEE, ZANE & SADONNA
Street and 206 W 42ND LANE
City, State FORT STOCKTON, TX, 79735
7015 3430 0000 0312 7567

U.S. Postal Service™
CERTIFIED MAIL® RECEIPT
Domestic Mail Only
For delivery information, visit our website at www.usps.com®
LA LUZ, NM 88337
OFFICIAL USE
Certified Mail Fee $3.30
Extra Services & Fees (check box, add fee as appropriate)
☐ Return Receipt (hardcopy) $ $0.00
☐ Return Receipt (electronic) $ $0.00
☐ Certified Mail Restricted Delivery $ $0.00
☐ Adult Signature Required $ $0.00
☐ Adult Signature Restricted Delivery $
Postage $0.47
Total Postage and Fees $3.77
0221 02
Postmark Here
07/22/2016
Sent To GARCIA & GARCIA
Street and PO BOX 1156
City, State LA LUZ, NM, 88337
7015 3430 0000 0312 7574

U.S. Postal Service™
CERTIFIED MAIL® RECEIPT
Domestic Mail Only
For delivery information, visit our website at www.usps.com®
LA LUZ, NM 88337
OFFICIAL USE
Certified Mail Fee $3.30
Extra Services & Fees (check box, add fee as appropriate)
☐ Return Receipt (hardcopy) $ $0.00
☐ Return Receipt (electronic) $ $0.00
☐ Certified Mail Restricted Delivery $ $0.00
☐ Adult Signature Required $ $0.00
☐ Adult Signature Restricted Delivery $
Postage $0.47
Total Postage and Fees $3.77
0221 02
Postmark Here
07/22/2016
Sent To SHIPMAN, THOMAS O & PATRICIA
Street and 16 PUEBLA
City, State LA LUZ, NM, 88337
7015 3430 0000 0312 7543

U.S. Postal Service™
CERTIFIED MAIL® RECEIPT
Domestic Mail Only
For delivery information, visit our website at www.usps.com®
ALAMOGORDO, NM 88310
OFFICIAL USE
Certified Mail Fee $3.30
Extra Services & Fees (check box, add fee as appropriate)
☐ Return Receipt (hardcopy) $ $0.00
☐ Return Receipt (electronic) $ $0.00
☐ Certified Mail Restricted Delivery $ $0.00
☐ Adult Signature Required $ $0.00
☐ Adult Signature Restricted Delivery $
Postage $0.47
Total Postage and Fees $3.77
0221 02
Postmark Here
07/22/2016
Sent To SCOGGIN, BRANDON C
Street and 16 HIGH SIERRA
City, State ALAMOGORDO, NM, 88310
7015 3430 0000 0312 7550

7015 3430 0000 0312 7529

U.S. Postal Service™
CERTIFIED MAIL® RECEIPT
Domestic Mail Only

For delivery information, visit our website at www.usps.com

ALAMOGORDO, NM 88310

OFFICIAL USE

Certified Mail Fee $3.30 — 0221 02

Extra Services & Fees (check box, add fee as appropriate)
- Return Receipt (hardcopy) $ $0.00
- Return Receipt (electronic) $ $0.00
- Certified Mail Restricted Delivery $ $0.00
- Adult Signature Required $ $0.00
- Adult Signature Restricted Delivery $

Postage $0.47

Total Postage and Fees $3.77

Postmark Here

07/22/2016

Sent To PISTACHIO TREE RANCH

Street and Apt. No. 7320 US 70 N

City, State, ZIP+4 ALAMOGORDO, NM, 88310

PS Form 3800, August 2006 — See Reverse for Instructions

7015 3430 0000 0312 7536

U.S. Postal Service™
CERTIFIED MAIL® RECEIPT
Domestic Mail Only

For delivery information, visit our website at www.usps.com

ALAMOGORDO, NM 88311

OFFICIAL USE

Certified Mail Fee $3.30 — 0221 02

Extra Services & Fees (check box, add fee as appropriate)
- Return Receipt (hardcopy) $ $0.00
- Return Receipt (electronic) $ $0.00
- Certified Mail Restricted Delivery $ $0.00
- Adult Signature Required $ $0.00
- Adult Signature Restricted Delivery $

Postage $0.47

Total Postage and Fees $3.77

Postmark Here

07/22/2016

Sent To OTERO COUNTY AGGREGATE LTD CO

Street and Apt. No. PO BOX 289

City, State, ZIP+4 ALAMOGORDO, NM, 88310

PS Form 3800, August 2006 — See Reverse for Instructions

7015 3430 0000 0312 9004

U.S. Postal Service™
CERTIFIED MAIL® RECEIPT
Domestic Mail Only

For delivery information, visit our website at www.usps.com

LA LUZ, NM 88337

OFFICIAL USE

Certified Mail Fee $3.30 — 0221 02

Extra Services & Fees (check box, add fee as appropriate)
- Return Receipt (hardcopy) $ $0.00
- Return Receipt (electronic) $ $0.00
- Certified Mail Restricted Delivery $ $0.00
- Adult Signature Required $ $0.00
- Adult Signature Restricted Delivery $

Postage $0.47

Total Postage and Fees $3.77

Postmark Here

07/22/2016

Sent To LEE, ROBERT E & KAREN B

Street and Apt. No. 128 DOG RANCH RD

City, State, ZIP+4 LA LUZ, NM, 88337

PS Form 3800, August 2006 — See Reverse for Instructions

7015 3430 0000 0312 9011

U.S. Postal Service™
CERTIFIED MAIL® RECEIPT
Domestic Mail Only

For delivery information, visit our website at www.usps.com

ALAMOGORDO, NM 88310

OFFICIAL USE

Certified Mail Fee $3.30 — 0221 02

Extra Services & Fees (check box, add fee as appropriate)
- Return Receipt (hardcopy) $ $0.00
- Return Receipt (electronic) $ $0.00
- Certified Mail Restricted Delivery $ $0.00
- Adult Signature Required $ $0.00
- Adult Signature Restricted Delivery $

Postage $0.47

Total Postage and Fees $3.77

Postmark Here

07/22/2016

Sent To CUVELIER, TARA

Street and Apt. No. 20 COTTONTAIL RUN

City, State, ZIP+4 ALAMOGORDO, NM, 88310

PS Form 3800, August 2006 — See Reverse for Instructions

7015 3430 0000 0312 8984

U.S. Postal Service™
CERTIFIED MAIL® RECEIPT
Domestic Mail Only

For delivery information, visit our website at www.usps.com

LA LUZ, NM 88337

OFFICIAL USE

Certified Mail Fee $3.30 — 0221 02

Extra Services & Fees (check box, add fee as appropriate)
- Return Receipt (hardcopy) $ $0.00
- Return Receipt (electronic) $ $0.00
- Certified Mail Restricted Delivery $ $0.00
- Adult Signature Required $ $0.00
- Adult Signature Restricted Delivery $

Postage $0.47

Total Postage and Fees $3.77

Postmark Here

07/22/2016

Sent To LUERAS, LEE

Street and Apt. No. 152 DOG RANCH RD

City, State, ZIP+4 LA LUZ, NM, 88337-9412

PS Form 3800, August 2006 — See Reverse for Instructions

7015 3430 0000 0312 8991

U.S. Postal Service™
CERTIFIED MAIL® RECEIPT
Domestic Mail Only

For delivery information, visit our website at www.usps.com

LA LUZ, NM 88337

OFFICIAL USE

Certified Mail Fee $3.30 — 0221 02

Extra Services & Fees (check box, add fee as appropriate)
- Return Receipt (hardcopy) $ $0.00
- Return Receipt (electronic) $ $0.00
- Certified Mail Restricted Delivery $ $0.00
- Adult Signature Required $ $0.00
- Adult Signature Restricted Delivery $

Postage $0.47

Total Postage and Fees $3.77

Postmark Here

07/22/2016

Sent To HULLER, PAUL G & CAROLE A

Street and Apt. No. 130 DOG RANCH RD

City, State, ZIP+4 LA LUZ, NM, 88337

PS Form 3800, August 2006 — See Reverse for Instructions

7015 3430 0000 0312 8960

U.S. Postal Service™
CERTIFIED MAIL® RECEIPT
Domestic Mail Only

For delivery information, visit our website at www.usps.com

ALAMOGORDO, NM 88310

OFFICIAL USE

Certified Mail Fee $3.30
$ $0.00
Extra Services & Fees (check box, add fee as appropriate)
☐ Return Receipt (hardcopy) $ $0.00
☐ Return Receipt (electronic) $ $0.00
☐ Certified Mail Restricted Delivery $ $0.00
☐ Adult Signature Required $ $0.00
☐ Adult Signature Restricted Delivery $
Postage $0.47
$
Total Post $3.77
$

0221 02

Postmark Here

07/22/2016

Sent To SHERIDAN, JASON RENAE
Street an 1300 RATHGEBER
City, Stat ALAMOGORDO, NM, 88310

PS Form ... ctions

7015 3430 0000 0312 8977

U.S. Postal Service™
CERTIFIED MAIL® RECEIPT
Domestic Mail Only

For delivery information, visit our website at www.usps.com

ALAMOGORDO, NM 88311

OFFICIAL USE

Certified Mail Fee $3.30
$ $0.00
Extra Services & Fees (check box, add fee as appropriate)
☐ Return Receipt (hardcopy) $ $0.00
☐ Return Receipt (electronic) $ $0.00
☐ Certified Mail Restricted Delivery $ $0.00
☐ Adult Signature Required $ $0.00
☐ Adult Signature Restricted Delivery $
Postage $0.47
$
Total Post
$

0221 02

Postmark Here

07/22/2016

Sent To FAITH BAPTIST CHURCH
Street and PO BOX 673
City, State ALAMOGORDO, NM, 88311-0673

PS Form 3800, April 2015 PSN 7530-02-000-9047 See Reverse for Instructions

7015 3430 0000 0312 8946

U.S. Postal Service™
CERTIFIED MAIL® RECEIPT
Domestic Mail Only

For delivery information, visit our website at www.usps.com

LA LUZ, NM 88337

OFFICIAL USE

Certified Mail Fee $3.30
$ $0.00
Extra Services & Fees (check box, add fee as appropriate)
☐ Return Receipt (hardcopy) $ $0.00
☐ Return Receipt (electronic) $ $0.00
☐ Certified Mail Restricted Delivery $ $0.00
☐ Adult Signature Required $ $0.00
☐ Adult Signature Restricted Delivery $
Postage $0.47
$
Total Post $3.77
$

0221 02

Postmark Here

07/22/2016

Sent To GILES, KIPPER L & EMILY
Street an PO BOX 1163
City, Stat LA LUZ, NM, 88337

PS Form ... ctions

7015 3430 0000 0312 8939

U.S. Postal Service™
CERTIFIED MAIL® RECEIPT
Domestic Mail Only

For delivery information, visit our website at www.usps.com

LA LUZ, NM 88337

OFFICIAL USE

Certified Mail Fee $3.30
$ $0.00
Extra Services & Fees (check box, add fee as appropriate)
☐ Return Receipt (hardcopy) $ $0.00
☐ Return Receipt (electronic) $ $0.00
☐ Certified Mail Restricted Delivery $ $0.00
☐ Adult Signature Required $ $0.00
☐ Adult Signature Restricted Delivery $
Postage $0.47
$
Total Postar $3.77
$

0221 02

Postmark Here

07/22/2016

Sent To MELTON & DANLEY
Street and PO BOX 334
City, State, LA LUZ, NM, 88337

PS Form ... tions

7015 3430 0000 0312 8922

U.S. Postal Service™
CERTIFIED MAIL® RECEIPT
Domestic Mail Only

For delivery information, visit our website at www.usps.com

LA LUZ, NM 88337

OFFICIAL USE

Certified Mail Fee $3.30
$ $0.00
Extra Services & Fees (check box, add fee as appropriate)
☐ Return Receipt (hardcopy) $ $0.00
☐ Return Receipt (electronic) $ $0.00
☐ Certified Mail Restricted Delivery $ $0.00
☐ Adult Signature Required $ $0.00
☐ Adult Signature Restricted Delivery $
Postage $0.47
$
Total Po $3.77
$

0221 02

Postmark Here

07/22/2016

Sent To LUCERO, GILBERT R & GRACIELA
Street a 42 JJ HENRY RD
City, Sta LA LUZ, NM, 88337

7015 3430 0000 0312 8953

U.S. Postal Service™
CERTIFIED MAIL® RECEIPT
Domestic Mail Only

For delivery information, visit our website at www.usps.com

LA LUZ, NM 88337

OFFICIAL USE

Certified Mail Fee $3.30
$ $0.00
Extra Services & Fees (check box, add fee as appropriate)
☐ Return Receipt (hardcopy) $ $0.00
☐ Return Receipt (electronic) $ $0.00
☐ Certified Mail Restricted Delivery $ $0.00
☐ Adult Signature Required $ $0.00
☐ Adult Signature Restricted Delivery $
Postage $0.47
$
Total P $3.77
$

0221 02

Postmark Here

07/22/2016

Sent T SATTLEBERG, LAVERN & SHARON G
Street 15 GENTRY RD
City, S LA LUZ, NM, 88337

PS Fo ... tructions

7015 3430 0000 0312 8908

U.S. Postal Service™
CERTIFIED MAIL® RECEIPT
Domestic Mail Only

For delivery information, visit our website at www.usps.com®

LA LUZ, NM 88337

OFFICIAL USE

Certified Mail Fee $3.30
$ $0.00
Extra Services & Fees (check box, add fee as appropriate)
☐ Return Receipt (hardcopy) $ $0.00
☐ Return Receipt (electronic) $ $0.00
☐ Certified Mail Restricted Delivery $ $0.00
☐ Adult Signature Required $ $0.00
☐ Adult Signature Restricted Delivery $
Postage $0.47
$
Total P $3.77
$
Sent T WILSON, G J CEMETERY TRACT
Street BOX 14
City, S LA LUZ, NM, 88337

0221 02
Postmark Here
07/22/2016

PS Fo ... structions

7015 3430 0000 0312 8915

U.S. Postal Service™
CERTIFIED MAIL® RECEIPT
Domestic Mail Only

For delivery information, visit our website at www.usps.com®

ALAMOGORDO, NM 88310

OFFICIAL USE

Certified Mail Fee $3.30
$ $0.00
Extra Services & Fees (check box, add fee as appropriate)
☐ Return Receipt (hardcopy) $ $0.00
☐ Return Receipt (electronic) $ $0.00
☐ Certified Mail Restricted Delivery $ $0.00
☐ Adult Signature Required $ $0.00
☐ Adult Signature Restricted Delivery $
Postage $0.47
$
Total Po $3.77
$
Sent To STANDEFER, TOMMY D
Street a 1205 MICHIGAN AVE
City, St ALAMOGORDO, NM, 88310-6725

0221 02
Postmark Here
07/22/2016

PS For ... ructions

7015 3430 0000 0312 8885

U.S. Postal Service™
CERTIFIED MAIL® RECEIPT
Domestic Mail Only

For delivery information, visit our website at www.usps.com®

LA LUZ, NM 88337

OFFICIAL USE

Certified Mail Fee $3.30
$ $0.00
Extra Services & Fees (check box, add fee as appropriate)
☐ Return Receipt (hardcopy) $ $0.00
☐ Return Receipt (electronic) $ $0.00
☐ Certified Mail Restricted Delivery $ $0.00
☐ Adult Signature Required $ $0.00
☐ Adult Signature Restricted Delivery $
Postage $0.47
$
Total Po $3.77
$
Sent To GARCIA, EDWARD & PEGGY SUE
Street a PO BOX 1156
City, St LA LUZ, NM, 88337

0221 02
Postmark Here
07/22/2016

PS For ... ructions

7015 3430 0000 0312 8892

U.S. Postal Service™
CERTIFIED MAIL® RECEIPT
Domestic Mail Only

For delivery information, visit our website at www.usps.com®

LAS CRUCES, NM 88012

OFFICIAL USE

Certified Mail Fee $3.30
$ $0.00
Extra Services & Fees (check box, add fee as appropriate)
☐ Return Receipt (hardcopy) $ $0.00
☐ Return Receipt (electronic) $ $0.00
☐ Certified Mail Restricted Delivery $ $0.00
☐ Adult Signature Required $ $0.00
☐ Adult Signature Restricted Delivery $
Postage $0.47
$
Total Postag $3.77
$
Sent To PATNEAUDE, PIERRE J & CHEERIE
Street and A 4093 WINDRIDGE CIRCLE
City, State, LAS CRUCES, NM, 88012

0221 02
Postmark Here
07/22/2016

PS Form 3 ... ions

7015 1520 0002 7221 9091

U.S. Postal Service™
CERTIFIED MAIL® RECEIPT
Domestic Mail Only

For delivery information, visit our website at www.usps.com®

ALAMOGORDO, NM 88310

OFFICIAL USE

Certified Mail Fee $3.30
$ $0.00
Extra Services & Fees (check box, add fee as appropriate)
☐ Return Receipt (hardcopy) $ $0.00
☐ Return Receipt (electronic) $ $0.00
☐ Certified Mail Restricted Delivery $ $0.00
☐ Adult Signature Required $ $0.00
☐ Adult Signature Restricted Delivery $
Postage $0.47
$
Total Postage and F $3.77
$
Sent To GONZALEZ, JAIME R
Street and Apt. No., 1022 EAST 9TH
City, State, ZIP+4® ALAMOGORDO, NM, 88310

0221 02
Postmark Here
07/22/2016

PS Form 3800, Ap

7015 1520 0002 7221 9084

U.S. Postal Service™
CERTIFIED MAIL® RECEIPT
Domestic Mail Only

For delivery information, visit our website at www.usps.com®

LA LUZ, NM 88337

OFFICIAL USE

Certified Mail Fee $3.30
$ $0.00
Extra Services & Fees (check box, add fee as appropriate)
☐ Return Receipt (hardcopy) $ $0.00
☐ Return Receipt (electronic) $ $0.00
☐ Certified Mail Restricted Delivery $ $0.00
☐ Adult Signature Required $ $0.00
☐ Adult Signature Restricted Delivery $
Postage $0.47
$
Total Postage and F $3.77
$
Sent To CHAVEZ & LUEVANO
Street and Apt. No., 5 MALPAIS AVE
City, State, ZIP+4® LA LUZ, NM, 88337

0221 02
Postmark Here
07/22/2016

PS Form 3800, Ap

7015 1520 0002 7221 9114

U.S. Postal Service™
CERTIFIED MAIL® RECEIPT
Domestic Mail Only

For delivery information, visit our website at www.usps.com®
LA LUZ, NM 88337
OFFICIAL USE

Certified Mail Fee $3.30
$ $0.00
Extra Services & Fees (check box, add fee as appropriate)
☐ Return Receipt (hardcopy) $ $0.00
☐ Return Receipt (electronic) $ $0.00
☐ Certified Mail Restricted Delivery $ $0.00
☐ Adult Signature Required $ $0.00
☐ Adult Signature Restricted Delivery $
Postage $0.47
$
Total Postage and F $3.77
$

0221 02
Postmark Here
07/22/2016

Sent To CULLEY, JENNIFER L
Street and Apt. No., 6 SCOTT LANE
City, State, ZIP+4® LA LUZ, NM, 88337

PS Form 3800, Ap

7015 1520 0002 7221 9107

U.S. Postal Service™
CERTIFIED MAIL® RECEIPT
Domestic Mail Only

For delivery information, visit our website at www.usps.com®
LA LUZ, NM 88337
OFFICIAL USE

Certified Mail Fee $3.30
$ $0.00
Extra Services & Fees (check box, add fee as appropriate)
☐ Return Receipt (hardcopy) $ $0.00
☐ Return Receipt (electronic) $ $0.00
☐ Certified Mail Restricted Delivery $ $0.00
☐ Adult Signature Required $ $0.00
☐ Adult Signature Restricted Delivery $
Postage $0.47
$
Total Postage an $3.77
$

0221 02
Postmark Here
07/22/2016

Sent To BLANKENSHIP, PAUL & VERNA
Street and Apt. N PO BOX 321
City, State, ZIP+4 LA LUZ, NM, 88337

PS Form 3800,

7015 1520 0002 7221 9138

U.S. Postal Service™
CERTIFIED MAIL® RECEIPT
Domestic Mail Only

For delivery information, visit our website at www.usps.com®
LA LUZ, NM 88337
OFFICIAL USE

Certified Mail Fee $3.30
$ $0.00
Extra Services & Fees (check box, add fee as appropriate)
☐ Return Receipt (hardcopy) $ $0.00
☐ Return Receipt (electronic) $ $0.00
☐ Certified Mail Restricted Delivery $ $0.00
☐ Adult Signature Required $ $0.00
☐ Adult Signature Restricted Delivery $
Postage $0.47
$
Total Postage and $3.77
$

0221 02
Postmark Here
07/22/2016

Sent To PADILLA, ANDREW D
Street and Apt. No., 18 ALICIA DR
City, State, ZIP+4® LA LUZ, NM, 88337

PS Form 3800, Ap

7015 1520 0002 7221 9121

U.S. Postal Service™
CERTIFIED MAIL® RECEIPT
Domestic Mail Only

For delivery information, visit our website at www.usps.com®
LA LUZ, NM 88337
OFFICIAL USE

Certified Mail Fee $3.30
$ $0.00
Extra Services & Fees (check box, add fee as appropriate)
☐ Return Receipt (hardcopy) $ $0.00
☐ Return Receipt (electronic) $ $0.00
☐ Certified Mail Restricted Delivery $ $0.00
☐ Adult Signature Required $ $0.00
☐ Adult Signature Restricted Delivery $
Postage $0.47
$
Total Postage and $3.77
$

0221 02
Postmark Here
07/22/2016

Sent To MONTOYA, TOBIAS J
Street and Apt. No. 14 MALPAIS AVE
City, State, ZIP+4® LA LUZ, NM, 88337-9524

PS Form 3800, A

7015 1520 0002 7221 9152

U.S. Postal Service™
CERTIFIED MAIL® RECEIPT
Domestic Mail Only

For delivery information, visit our website at www.usps.com®
ALAMOGORDO, NM 88310
OFFICIAL USE

Certified Mail Fee $3.30
$ $0.00
Extra Services & Fees (check box, add fee as appropriate)
☐ Return Receipt (hardcopy) $ $0.00
☐ Return Receipt (electronic) $ $0.00
☐ Certified Mail Restricted Delivery $ $0.00
☐ Adult Signature Required $ $0.00
☐ Adult Signature Restricted Delivery $
Postage $0.47
$
Total Postage and $3.77
$

0221 02
Postmark Here
07/22/2016

Sent To JENNINGS, DEBRA E
Street and Apt. No. 31 MOORE AVE
City, State, ZIP+4® ALAMOGORDO, NM, 88310

PS Form 3800, Ap

7015 1520 0002 7221 9145

U.S. Postal Service™
CERTIFIED MAIL® RECEIPT
Domestic Mail Only

For delivery information, visit our website at www.usps.com®
ALAMOGORDO, NM 88310
OFFICIAL USE

Certified Mail Fee $3.30
$ $0.00
Extra Services & Fees (check box, add fee as appropriate)
☐ Return Receipt (hardcopy) $ $0.00
☐ Return Receipt (electronic) $ $0.00
☐ Certified Mail Restricted Delivery $ $0.00
☐ Adult Signature Required $ $0.00
☐ Adult Signature Restricted Delivery $
Postage $0.47
$
Total Postage and F $3.77
$

0221 02
Postmark Here
07/22/2016

Sent To ANDERSON, DEBRA ANN
Street and Apt. No., 2800 LAWRENCE BLVD #404
City, State, ZIP+4® ALAMOGORDO, NM, 88310

PS Form 3800, Ap

7015 1520 0002 7221 9176

U.S. Postal Service™
CERTIFIED MAIL® RECEIPT
Domestic Mail Only

For delivery information, visit our website at www.usps.com®
RUIDOSO, NM 88345
OFFICIAL USE

Certified Mail Fee $3.30
$ $0.00
Extra Services & Fees (check box, add fee as appropriate)
☐ Return Receipt (hardcopy) $ $0.00
☐ Return Receipt (electronic) $ $0.00
☐ Certified Mail Restricted Delivery $ $0.00
☐ Adult Signature Required $ $0.00
☐ Adult Signature Restricted Delivery $
Postage $0.47
$
Total Postage and F $3.77
$

0221 02

Postmark Here

07/22/2016

Sent To FLORES & ADAMS
Street and Apt. No., 406 WINGFIELD ST
City, State, ZIP+4® RUIDOSO, NM, 88345

PS Form 3800, Ap

7015 1520 0002 7221 9169

U.S. Postal Service™
CERTIFIED MAIL® RECEIPT
Domestic Mail Only

For delivery information, visit our website at www.usps.com®
LA LUZ, NM 88337
OFFICIAL USE

Certified Mail Fee $3.30
$ $0.00
Extra Services & Fees (check box, add fee as appropriate)
☐ Return Receipt (hardcopy) $ $0.00
☐ Return Receipt (electronic) $ $0.00
☐ Certified Mail Restricted Delivery $ $0.00
☐ Adult Signature Required $ $0.00
☐ Adult Signature Restricted Delivery $
Postage $0.47
$
Total Postage and F $3.77
$

0221 02

Postmark Here

07/22/2016

Sent To YOUNT, LOLA J
Street and Apt. No., 2 MALPAIS
City, State, ZIP+4® LA LUZ, NM, 88337

PS Form 3800, Ap

7015 1520 0002 7221 9190

U.S. Postal Service™
CERTIFIED MAIL® RECEIPT
Domestic Mail Only

For delivery information, visit our website at www.usps.com®
LA LUZ, NM 88337
OFFICIAL USE

Certified Mail Fee $3.30
$ $0.00
Extra Services & Fees (check box, add fee as appropriate)
☐ Return Receipt (hardcopy) $ $0.00
☐ Return Receipt (electronic) $ $0.00
☐ Certified Mail Restricted Delivery $ $0.00
☐ Adult Signature Required $ $0.00
☐ Adult Signature Restricted Delivery $
Postage $0.47
$
Total Postage and F $3.77
$

0221 02

Postmark Here

07/22/2016

Sent To CASTILLO, GLORIA A
Street and Apt. No., 4 ALICIA DR
City, State, ZIP+4® LA LUZ, NM, 88337

PS Form 3800, Ap

7015 1520 0002 7221 9183

U.S. Postal Service™
CERTIFIED MAIL® RECEIPT
Domestic Mail Only

For delivery information, visit our website at www.usps.com®
LA LUZ, NM 88337
OFFICIAL USE

Certified Mail Fee $3.30
$ $0.00
Extra Services & Fees (check box, add fee as appropriate)
☐ Return Receipt (hardcopy) $ $0.00
☐ Return Receipt (electronic) $ $0.00
☐ Certified Mail Restricted Delivery $ $0.00
☐ Adult Signature Required $ $0.00
☐ Adult Signature Restricted Delivery $
Postage $0.47
$
Total Postage and F $3.77
$

0221 02

Postmark Here

07/22/2016

Sent To JONES, TESA & WILLIAM A
Street and Apt. No., 16 ALICIA
City, State, ZIP+4® LA LUZ, NM, 88337

PS Form 3800, Ap

7015 1520 0002 7221 9206

U.S. Postal Service™
CERTIFIED MAIL® RECEIPT
Domestic Mail Only

For delivery information, visit our website at www.usps.com®
LA LUZ, NM 88337
OFFICIAL USE

Certified Mail Fee $3.30
$ $0.00
Extra Services & Fees (check box, add fee as appropriate)
☐ Return Receipt (hardcopy) $ $0.00
☐ Return Receipt (electronic) $ $0.00
☐ Certified Mail Restricted Delivery $ $0.00
☐ Adult Signature Required $ $0.00
☐ Adult Signature Restricted Delivery $
Postage $0.47
$
Total Postage and F $3.77
$

0221 02

Postmark Here

07/22/2016

Sent To HUBER, JANICE C & LOUIS K
Street and Apt. No., 7 MALPAIS AVE
City, State, ZIP+4® LA LUZ, NM, 88337

PS Form 3800, Ap

7015 1520 0002 7221 9213

U.S. Postal Service™
CERTIFIED MAIL® RECEIPT
Domestic Mail Only

For delivery information, visit our website at www.usps.com®
LA LUZ, NM 88337
OFFICIAL USE

Certified Mail Fee $3.30
$ $0.00
Extra Services & Fees (check box, add fee as appropriate)
☐ Return Receipt (hardcopy) $ $0.00
☐ Return Receipt (electronic) $ $0.00
☐ Certified Mail Restricted Delivery $ $0.00
☐ Adult Signature Required $ $0.00
☐ Adult Signature Restricted Delivery $
Postage $0.47
$
Total Postage and F $3.77
$

0221 02

Postmark Here

07/22/2016

Sent To PRITCHARD, HENRY E & SUSAN B
Street and Apt. No., 14 ALICIA
City, State, ZIP+4® LA LUZ, NM, 88337

PS Form 3800, Ap

7015 1520 0002 7221 9237

U.S. Postal Service™
CERTIFIED MAIL® RECEIPT
Domestic Mail Only

For delivery information, visit our website at www.usps.com®
LA LUZ, NM 88337
OFFICIAL USE

Certified Mail Fee $3.30
$ $0.00
Extra Services & Fees (check box, add fee as appropriate)
- Return Receipt (hardcopy) $ $0.00
- Return Receipt (electronic) $ $0.00
- Certified Mail Restricted Delivery $ $0.00
- Adult Signature Required $ $0.00
- Adult Signature Restricted Delivery $

Postage $0.47
$
Total Postage and F $3.77
$

0221 02

Postmark Here

07/22/2016

Sent To WATSON, MARTHA L
Street and Apt. No., PO BOX 362
City, State, ZIP+4® LA LUZ, NM, 88337-0362

PS Form 3800, Ap

7015 1520 0002 7221 9220

U.S. Postal Service™
CERTIFIED MAIL® RECEIPT
Domestic Mail Only

For delivery information, visit our website at www.usps.com®
ALAMOGORDO, NM 88311
OFFICIAL USE

Certified Mail Fee $3.30
$ $0.00
Extra Services & Fees (check box, add fee as appropriate)
- Return Receipt (hardcopy) $ $0.00
- Return Receipt (electronic) $ $0.00
- Certified Mail Restricted Delivery $ $0.00
- Adult Signature Required $ $0.00
- Adult Signature Restricted Delivery $

Postage $0.47
$
Total Postage and F $3.77
$

0221 02

Postmark Here

07/22/2016

Sent To BLANKENSHIP, PATRICIA
Street and Apt. No., PO BOX 2732
City, State, ZIP+4® ALAMOGORDO, NM, 88311

PS Form 3800, Ap

7015 1520 0002 7221 9251

U.S. Postal Service™
CERTIFIED MAIL® RECEIPT
Domestic Mail Only

For delivery information, visit our website at www.usps.com®
LA LUZ, NM 88337
OFFICIAL USE

Certified Mail Fee $3.30
$ $0.00
Extra Services & Fees (check box, add fee as appropriate)
- Return Receipt (hardcopy) $ $0.00
- Return Receipt (electronic) $ $0.00
- Certified Mail Restricted Delivery $ $0.00
- Adult Signature Required $ $0.00
- Adult Signature Restricted Delivery $

Postage $0.47
$
Total Postage and F $3.77
$

0221 02

Postmark Here

07/22/2016

Sent To SCARPA, VINCENT
Street and Apt. No., 33 B BONITO BLVD
City, State, ZIP+4® LA LUZ, NM, 88337

PS Form 3800, Ap

7015 1520 0002 7221 9244

U.S. Postal Service™
CERTIFIED MAIL® RECEIPT
Domestic Mail Only

For delivery information, visit our website at www.usps.com®
LA LUZ, NM 88337
OFFICIAL USE

Certified Mail Fee $3.30
$ $0.00
Extra Services & Fees (check box, add fee as appropriate)
- Return Receipt (hardcopy) $ $0.00
- Return Receipt (electronic) $ $0.00
- Certified Mail Restricted Delivery $ $0.00
- Adult Signature Required $ $0.00
- Adult Signature Restricted Delivery $

Postage $0.47
$
Total Postage and F $3.77
$

0221 02

Postmark Here

07/22/2016

Sent To HOLYCROSS, ROBERT R & ROSE M
Street and Apt. No., 12 ALICIA DR
City, State, ZIP+4® LA LUZ, NM, 88337

PS Form 3800, Ap

7015 1520 0002 7221 9275

U.S. Postal Service™
CERTIFIED MAIL® RECEIPT
Domestic Mail Only

For delivery information, visit our website at www.usps.com®
LA LUZ, NM 88337
OFFICIAL USE

Certified Mail Fee $3.30
$ $0.00
Extra Services & Fees (check box, add fee as appropriate)
- Return Receipt (hardcopy) $ $0.00
- Return Receipt (electronic) $ $0.00
- Certified Mail Restricted Delivery $ $0.00
- Adult Signature Required $ $0.00
- Adult Signature Restricted Delivery $

Postage $0.47
$
Total Postage and F $3.77
$

0221 02

Postmark Here

07/22/2016

Sent To KIME, CHARLES & MARSHA
Street and Apt. No., PO BOX 191
City, State, ZIP+4® LA LUZ, NM, 88337

PS Form 3800, Ap

7015 1520 0002 7221 9268

U.S. Postal Service™
CERTIFIED MAIL® RECEIPT
Domestic Mail Only

For delivery information, visit our website at www.usps.com®
ALAMOGORDO, NM 88310
OFFICIAL USE

Certified Mail Fee $3.30
$ $0.00
Extra Services & Fees (check box, add fee as appropriate)
- Return Receipt (hardcopy) $ $0.00
- Return Receipt (electronic) $ $0.00
- Certified Mail Restricted Delivery $ $0.00
- Adult Signature Required $ $0.00
- Adult Signature Restricted Delivery $

Postage $0.47
$
Total Postage and $3.77
$

0221 02

Postmark Here

07/22/2016

Sent To PORRAS, MIGUEL R & MARGARITA
Street and Apt. No 32 EDGINGTON
City, State, ZIP+4® ALAMOGORDO, NM, 88310

PS Form 3800, A

7015 1520 0002 7221 9299

U.S. Postal Service™
CERTIFIED MAIL® RECEIPT
Domestic Mail Only

For delivery information, visit our website at www.usps.com®
LA LUZ, NM 88337
OFFICIAL USE

Certified Mail Fee $3.30
Extra Services & Fees (check box, add fee as appropriate)
- Return Receipt (hardcopy) $0.00
- Return Receipt (electronic) $0.00
- Certified Mail Restricted Delivery $0.00
- Adult Signature Required $0.00
- Adult Signature Restricted Delivery $

Postage $0.47
Total Postage and Fees $3.77

0221 02
Postmark Here
07/22/2016

Sent To: JOHNSON, MICHAEL B
Street and Apt. No.: 47 HOLIDAY LANE
City, State, ZIP+4®: LA LUZ, NM, 88337

PS Form 3800, Ap

7015 1520 0002 7221 9282

U.S. Postal Service™
CERTIFIED MAIL® RECEIPT
Domestic Mail Only

For delivery information, visit our website at www.usps.com®
LA LUZ, NM 88337
OFFICIAL USE

Certified Mail Fee $3.30
Extra Services & Fees (check box, add fee as appropriate)
- Return Receipt (hardcopy) $0.00
- Return Receipt (electronic) $0.00
- Certified Mail Restricted Delivery $0.00
- Adult Signature Required $0.00
- Adult Signature Restricted Delivery $

Postage $0.47
Total Postage and Fees $3.77

0221 02
Postmark Here
07/22/2016

Sent To: SAGE, DAWN
Street and Apt. No.: 34 HOLIDAY LN
City, State, ZIP+4®: LA LUZ, NM, 88337

PS Form 3800, Ap

7015 1520 0002 7221 9312

U.S. Postal Service™
CERTIFIED MAIL® RECEIPT
Domestic Mail Only

For delivery information, visit our website at www.usps.com®
LA LUZ, NM 88337
OFFICIAL USE

Certified Mail Fee $3.30
Extra Services & Fees (check box, add fee as appropriate)
- Return Receipt (hardcopy) $0.00
- Return Receipt (electronic) $0.00
- Certified Mail Restricted Delivery $0.00
- Adult Signature Required $0.00
- Adult Signature Restricted Delivery $

Postage $0.47
Total Postage and Fees $3.77

0221 02
Postmark Here
07/22/2016

Sent To: ROSS, EUEL
Street and Apt. No.: 27 HOLIDAY LN
City, State, ZIP+4®: LA LUZ, NM, 88337-9521

PS Form 3800, Ap

7015 1520 0002 7221 9305

U.S. Postal Service™
CERTIFIED MAIL® RECEIPT
Domestic Mail Only

For delivery information, visit our website at www.usps.com®
LA LUZ, NM 88337
OFFICIAL USE

Certified Mail Fee $3.30
Extra Services & Fees (check box, add fee as appropriate)
- Return Receipt (hardcopy) $0.00
- Return Receipt (electronic) $0.00
- Certified Mail Restricted Delivery $0.00
- Adult Signature Required $0.00
- Adult Signature Restricted Delivery $

Postage $0.47
Total Postage and Fees $3.77

0221 02
Postmark Here
07/22/2016

Sent To: BIES, BYRON A & GLORIA J
Street and Apt. No.: 39 HOLIDAY LN
City, State, ZIP+4®: LA LUZ, NM, 88337-9521

PS Form 3800, Ap

7015 1520 0002 7221 9336

U.S. Postal Service™
CERTIFIED MAIL® RECEIPT
Domestic Mail Only

For delivery information, visit our website at www.usps.com®
ALAMOGORDO, NM 88310
OFFICIAL USE

Certified Mail Fee $3.30
Extra Services & Fees (check box, add fee as appropriate)
- Return Receipt (hardcopy) $0.00
- Return Receipt (electronic) $0.00
- Certified Mail Restricted Delivery $0.00
- Adult Signature Required $0.00
- Adult Signature Restricted Delivery $

Postage $0.47
Total Postage and Fees $3.77

0221 02
Postmark Here
07/22/2016

Sent To: GARCIA, ALFRED J & RAMONA
Street and Apt. No.: 1005 SCENIC DRIVE
City, State, ZIP+4®: ALAMOGORDO, NM, 88310

7015 1520 0002 7221 9329

U.S. Postal Service™
CERTIFIED MAIL® RECEIPT
Domestic Mail Only

For delivery information, visit our website at www.usps.com®
CAPITAN, NM 88316
OFFICIAL USE

Certified Mail Fee $3.30
Extra Services & Fees (check box, add fee as appropriate)
- Return Receipt (hardcopy) $0.00
- Return Receipt (electronic) $0.00
- Certified Mail Restricted Delivery $0.00
- Adult Signature Required $0.00
- Adult Signature Restricted Delivery $

Postage $0.47
Total Postage and Fees $3.77

0221 02
Postmark Here
07/22/2016

Sent To: GREVING, ANGIE
Street and Apt. No.: HC 71 BOX 1041
City, State, ZIP+4®: CAPITAN, NM, 88316

PS Form 3800, Ap

7015 1520 0002 7221 9350

U.S. Postal Service™
CERTIFIED MAIL® RECEIPT
Domestic Mail Only

For delivery information, visit our website at www.usps.com®
ALAMOGORDO, NM 88310
OFFICIAL USE

Certified Mail Fee $3.30
$ $0.00
Extra Services & Fees (check box, add fee as appropriate)
- Return Receipt (hardcopy) $ $0.00
- Return Receipt (electronic) $ $0.00
- Certified Mail Restricted Delivery $ $0.00
- Adult Signature Required $ $0.00
- Adult Signature Restricted Delivery $

Postage $0.47
$
Total Postage and Fe $3.77
$

0221 02

Postmark Here

07/22/2016

Sent To DEAN, MICHAEL J & SHARON J
Street and Apt. No., 2479 WYATT WAY
City, State, ZIP+4® ALAMOGORDO, NM, 88310

PS Form 3800, Apr

7015 1520 0002 7221 9343

U.S. Postal Service™
CERTIFIED MAIL® RECEIPT
Domestic Mail Only

For delivery information, visit our website at www.usps.com®
ALAMOGORDO, NM 88310
OFFICIAL USE

Certified Mail Fee $3.30
$ $0.00
Extra Services & Fees (check box, add fee as appropriate)
- Return Receipt (hardcopy) $ $0.00
- Return Receipt (electronic) $ $0.00
- Certified Mail Restricted Delivery $ $0.00
- Adult Signature Required $ $0.00
- Adult Signature Restricted Delivery $

Postage $0.47
$
Total Postage and F $3.77
$

0221 02

Postmark Here

07/22/2016

Sent To DOUVILLE, PATRICIA J
Street and Apt. No., US 233 HWY 82 #11
City, State, ZIP+4® ALAMOGORDO, NM, 88310

PS Form 3800, April 2015 PSN 7530-02-000-9047 See Reverse for Instructions

7015 1520 0002 7221 9374

U.S. Postal Service™
CERTIFIED MAIL® RECEIPT
Domestic Mail Only

For delivery information, visit our website at www.usps.com®
ALAMOGORDO, NM 88310
OFFICIAL USE

Certified Mail Fee $3.30
$ $0.00
Extra Services & Fees (check box, add fee as appropriate)
- Return Receipt (hardcopy) $ $0.00
- Return Receipt (electronic) $ $0.00
- Certified Mail Restricted Delivery $ $0.00
- Adult Signature Required $ $0.00
- Adult Signature Restricted Delivery $

Postage $0.47
$
Total Postage and F $3.77
$

0221 02

Postmark Here

07/22/2016

Sent To TREXLER, WILLIAM E JR
Street and Apt. No. 1405 PARK
City, State, ZIP+4® ALAMOGORDO, NM, 88310

PS Form 3800, A

7015 1520 0002 7221 9367

U.S. Postal Service™
CERTIFIED MAIL® RECEIPT
Domestic Mail Only

For delivery information, visit our website at www.usps.com®
LA LUZ, NM 88337
OFFICIAL USE

Certified Mail Fee $3.30
$ $0.00
Extra Services & Fees (check box, add fee as appropriate)
- Return Receipt (hardcopy) $ $0.00
- Return Receipt (electronic) $ $0.00
- Certified Mail Restricted Delivery $ $0.00
- Adult Signature Required $ $0.00
- Adult Signature Restricted Delivery $

Postage $0.47
$
Total Postage and $3.77
$

0221 02

Postmark Here

07/22/2016

Sent To GERVAIS, STEPHEN & CASSANDRA
Street and Apt. No. 21 BRAZIEL LN
City, State, ZIP+4® LA LUZ , NM, 883379409

PS Form 3800, A

7015 1520 0002 7221 9398

U.S. Postal Service™
CERTIFIED MAIL® RECEIPT
Domestic Mail Only

For delivery information, visit our website at www.usps.com®
LA LUZ, NM 88337
OFFICIAL USE

Certified Mail Fee $3.30
$ $0.00
Extra Services & Fees (check box, add fee as appropriate)
- Return Receipt (hardcopy) $ $0.00
- Return Receipt (electronic) $ $0.00
- Certified Mail Restricted Delivery $ $0.00
- Adult Signature Required $ $0.00
- Adult Signature Restricted Delivery $

Postage $0.47
$
Total Postage and $3.77
$

0221 02

Postmark Here

07/22/2016

Sent To HANGARTER, CARLOS M & JANICE R
Street and Apt. No 11 BRAZIEL LN
City, State, ZIP+4 LA LUZ, NM, 88337

PS Form 3800, A

7015 1520 0002 7221 9381

U.S. Postal Service™
CERTIFIED MAIL® RECEIPT
Domestic Mail Only

For delivery information, visit our website at www.usps.com®
LA LUZ, NM 88337
OFFICIAL USE

Certified Mail Fee $3.30
$ $0.00
Extra Services & Fees (check box, add fee as appropriate)
- Return Receipt (hardcopy) $ $0.00
- Return Receipt (electronic) $ $0.00
- Certified Mail Restricted Delivery $ $0.00
- Adult Signature Required $ $0.00
- Adult Signature Restricted Delivery $

Postage $0.47
$
Total Postage and $3.77
$

0221 02

Postmark Here

07/22/2016

Sent To SPRAGUE, DON & LINDA
Street and Apt. No., 20 TOMS LANE
City, State, ZIP+4® LA LUZ, NM, 88337

PS Form 3800, A

7015 1520 0002 7221 9411

U.S. Postal Service™
CERTIFIED MAIL® RECEIPT
Domestic Mail Only

For delivery information, visit our website at www.usps.com®.
TULAROSA, NM 88352
OFFICIAL USE

Certified Mail Fee $3.30
$ $0.00
Extra Services & Fees (check box, add fee as appropriate)
☐ Return Receipt (hardcopy) $ $0.00
☐ Return Receipt (electronic) $ $0.00
☐ Certified Mail Restricted Delivery $ $0.00
☐ Adult Signature Required $ $0.00
☐ Adult Signature Restricted Delivery $
Postage $0.47
$
Total Postage and Fees $3.77
$

0221
02

Postmark
Here

07/22/2016

Sent To EVANS, GILBERT & YUVONE
Street and Apt. No., 62 SUNSET RD
City, State, ZIP+4® TULAROSA, NM, 88352

PS Form 3800, Ap

7015 1520 0002 7221 9404

U.S. Postal Service™
CERTIFIED MAIL® RECEIPT
Domestic Mail Only

For delivery information, visit our website at www.usps.com®.
LA LUZ, NM 88337
OFFICIAL USE

Certified Mail Fee $3.30
$ $0.00
Extra Services & Fees (check box, add fee as appropriate)
☐ Return Receipt (hardcopy) $ $0.00
☐ Return Receipt (electronic) $ $0.00
☐ Certified Mail Restricted Delivery $ $0.00
☐ Adult Signature Required $ $0.00
☐ Adult Signature Restricted Delivery $
Postage $0.47
$
Total Postage and Fees $3.77
$

0221
02

Postmark
Here

07/22/2016

Sent To BEARKENSHIP, ZANE R & SARA R
Street and Apt. No., PO BOX 1094
City, State, ZIP+4® LA LUZ, NM, 88337

PS Form 3800, A

7015 1520 0002 7221 9435

U.S. Postal Service™
CERTIFIED MAIL® RECEIPT
Domestic Mail Only

For delivery information, visit our website at www.usps.com®.
LA LUZ, NM 88337
OFFICIAL USE

Certified Mail Fee $3.30
$ $0.00
Extra Services & Fees (check box, add fee as appropriate)
☐ Return Receipt (hardcopy) $ $0.00
☐ Return Receipt (electronic) $ $0.00
☐ Certified Mail Restricted Delivery $ $0.00
☐ Adult Signature Required $ $0.00
☐ Adult Signature Restricted Delivery $
Postage $0.47
$
Total Postage and Fees $3.77
$

0221
02

Postmark
Here

07/22/2016

Sent To NORRIS, ROBERT L & PAMELA M
Street and Apt. No., PO BOX 402
City, State, ZIP+4® LA LUZ, NM, 88337-0402

PS Form 3800, Ap

7015 1520 0002 7221 9428

U.S. Postal Service™
CERTIFIED MAIL® RECEIPT
Domestic Mail Only

For delivery information, visit our website at www.usps.com®.
LA LUZ, NM 88337
OFFICIAL USE

Certified Mail Fee $3.30
$ $0.00
Extra Services & Fees (check box, add fee as appropriate)
☐ Return Receipt (hardcopy) $ $0.00
☐ Return Receipt (electronic) $ $0.00
☐ Certified Mail Restricted Delivery $ $0.00
☐ Adult Signature Required $ $0.00
☐ Adult Signature Restricted Delivery $
Postage $0.47
$
Total Postage and Fees $3.77
$

0221
02

Postmark
Here

07/22/2016

Sent To BOYCE, SAM OR WANDA
Street and Apt. No., 17 SLEEPY BURRO RD
City, State, ZIP+4® LA LUZ, NM, 88337-9437

PS Form 3800, A

7015 1520 0002 7221 9459

U.S. Postal Service™
CERTIFIED MAIL® RECEIPT
Domestic Mail Only

For delivery information, visit our website at www.usps.com®.
LA LUZ, NM 88337
OFFICIAL USE

Certified Mail Fee $3.30
$ $0.00
Extra Services & Fees (check box, add fee as appropriate)
☐ Return Receipt (hardcopy) $ $0.00
☐ Return Receipt (electronic) $ $0.00
☐ Certified Mail Restricted Delivery $ $0.00
☐ Adult Signature Required $ $0.00
☐ Adult Signature Restricted Delivery $
Postage $0.47
$
Total Postage and Fees $3.77
$

0221
02

Postmark
Here

07/22/2016

Sent To GARCIA, LORENZO
Street and Apt. No., 23 SLEEPY BURRO RD
City, State, ZIP+4® LA LUZ, NM, 88337-9437

PS Form 3800, A

7015 1520 0002 7221 9442

U.S. Postal Service™
CERTIFIED MAIL® RECEIPT
Domestic Mail Only

For delivery information, visit our website at www.usps.com®.
LA LUZ, NM 88337
OFFICIAL USE

Certified Mail Fee $3.30
$ $0.00
Extra Services & Fees (check box, add fee as appropriate)
☐ Return Receipt (hardcopy) $ $0.00
☐ Return Receipt (electronic) $ $0.00
☐ Certified Mail Restricted Delivery $ $0.00
☐ Adult Signature Required $ $0.00
☐ Adult Signature Restricted Delivery $
Postage $0.47
$
Total Postage and Fees $3.77
$

0221
02

Postmark
Here

07/22/2016

Sent To GOURLEY, RONALD B & DIANNA L
Street and Apt. No., 28 TOMS LN
City, State, ZIP+4® LA LUZ, NM, 88337

PS Form 3800, A

7015 1520 0002 7221 9473

U.S. Postal Service™
CERTIFIED MAIL® RECEIPT
Domestic Mail Only

For delivery information, visit our website at www.usps.com®
LA LUZ, NM 88337
OFFICIAL USE

Certified Mail Fee $3.30
Extra Services & Fees (check box, add fee as appropriate)
- Return Receipt (hardcopy) $0.00
- Return Receipt (electronic) $0.00
- Certified Mail Restricted Delivery $0.00
- Adult Signature Required $0.00
- Adult Signature Restricted Delivery $

Postage $0.47
Total Postage and Fees $3.77

0221 02
Postmark Here
07/22/2016

Sent To: SMITH, JERRY L & MARTHA ANN
Street and Apt. No.: 18 BRAZIEL LN
City, State, ZIP+4®: LA LUZ, NM, 88337

PS Form 3800, A

7015 1520 0002 7221 9466

U.S. Postal Service™
CERTIFIED MAIL® RECEIPT
Domestic Mail Only

For delivery information, visit our website at www.usps.com®
LA LUZ, NM 88337
OFFICIAL USE

Certified Mail Fee $3.30
Extra Services & Fees (check box, add fee as appropriate)
- Return Receipt (hardcopy) $0.00
- Return Receipt (electronic) $0.00
- Certified Mail Restricted Delivery $0.00
- Adult Signature Required $0.00
- Adult Signature Restricted Delivery $

Postage $0.47
Total Postage and Fees $3.77

0221 02
Postmark Here
07/22/2016

Sent To: [illegible], DAVID A & ANDREA
Street and Apt. No.: 16 BRAZIL LANE
City, State, ZIP+4®: LA LUZ, NM, 88337

PS Form 3800, A

7015 1520 0002 7221 9497

U.S. Postal Service™
CERTIFIED MAIL® RECEIPT
Domestic Mail Only

For delivery information, visit our website at www.usps.com®
ALAMOGORDO, NM 88311
OFFICIAL USE

Certified Mail Fee $3.30
Extra Services & Fees (check box, add fee as appropriate)
- Return Receipt (hardcopy) $0.00
- Return Receipt (electronic) $0.00
- Certified Mail Restricted Delivery $0.00
- Adult Signature Required $0.00
- Adult Signature Restricted Delivery $

Postage $0.47
Total Postage and Fees $3.77

0221 02
Postmark Here
07/22/2016

Sent To: LUCERO, DANIEL JR & ANGELICA
Street and Apt. No.: PO BOX 1433
City, State, ZIP+4®: ALAMOGORDO, NM, 88310

PS Form 3800, A

7015 1520 0002 7221 9480

U.S. Postal Service™
CERTIFIED MAIL® RECEIPT
Domestic Mail Only

For delivery information, visit our website at www.usps.com®
ALAMOGORDO, NM 88310
OFFICIAL USE

Certified Mail Fee $3.30
Extra Services & Fees (check box, add fee as appropriate)
- Return Receipt (hardcopy) $0.00
- Return Receipt (electronic) $0.00
- Certified Mail Restricted Delivery $0.00
- Adult Signature Required $0.00
- Adult Signature Restricted Delivery $

Postage $0.47
Total Postage and Fees $3.77

0221 02
Postmark Here
07/22/2016

Sent To: MC WILLIAMS & MC WILLIAMS
Street and Apt. No.,: 600 DEWEY LN
City, State, ZIP+4®: ALAMOGORDO, NM, 88310

PS Form 3800, Ap

7015 1520 0002 7221 9510

U.S. Postal Service™
CERTIFIED MAIL® RECEIPT
Domestic Mail Only

For delivery information, visit our website at www.usps.com®
LA LUZ, NM 88337
OFFICIAL USE

Certified Mail Fee $3.30
Extra Services & Fees (check box, add fee as appropriate)
- Return Receipt (hardcopy) $0.00
- Return Receipt (electronic) $0.00
- Certified Mail Restricted Delivery $0.00
- Adult Signature Required $0.00
- Adult Signature Restricted Delivery $

Postage $0.47
Total Postage and Fees $3.77

0221 02
Postmark Here
07/22/2016

Sent To: FRALIE, WESTON & TIFFANY
Street and Apt. No.,: 12 TOMS LANE
City, State, ZIP+4®: LA LUZ, NM, 88337

PS Form 3800, Ap

7015 1520 0002 7221 9503

U.S. Postal Service™
CERTIFIED MAIL® RECEIPT
Domestic Mail Only

For delivery information, visit our website at www.usps.com®
LA LUZ, NM 88337
OFFICIAL USE

Certified Mail Fee $3.30
Extra Services & Fees (check box, add fee as appropriate)
- Return Receipt (hardcopy) $0.00
- Return Receipt (electronic) $0.00
- Certified Mail Restricted Delivery $0.00
- Adult Signature Required $0.00
- Adult Signature Restricted Delivery $

Postage $0.47
Total Postage and Fees $3.77

0221 02
Postmark Here
07/22/2016

Sent To: WEST, CECIL I & ELSIE M
Street and Apt. No.: 20 BRAZIEL LN
City, State, ZIP+4®: LA LUZ, NM, 88337

PS Form 3800, A

7015 3430 0000 0312 8540

U.S. Postal Service™
CERTIFIED MAIL® RECEIPT
Domestic Mail Only

For delivery information, visit our website at *www.usps.com*

LA LUZ, NM 88337

OFFICIAL USE

Certified Mail Fee $3.30
Extra Services & Fees (check box, add fee as appropriate)
- Return Receipt (hardcopy) $0.00
- Return Receipt (electronic) $0.00
- Certified Mail Restricted Delivery $0.00
- Adult Signature Required $0.00
- Adult Signature Restricted Delivery $

Postage $0.47

Total Postage $3.77

0221 02

Postmark Here

07/22/2016

Sent To: SNYDER & HERBST

Street: PO BOX 363

City: LA LUZ, NM, 88337-0363

PS Form ... Instructions

7015 3430 0000 0312 8557

U.S. Postal Service™
CERTIFIED MAIL® RECEIPT
Domestic Mail Only

For delivery information, visit our website at *www.usps.com*

LA LUZ, NM 88337

OFFICIAL USE

Certified Mail Fee $3.30
Extra Services & Fees (check box, add fee as appropriate)
- Return Receipt (hardcopy) $0.00
- Return Receipt (electronic) $0.00
- Certified Mail Restricted Delivery $0.00
- Adult Signature Required $0.00
- Adult Signature Restricted Delivery $

Postage $0.47

Total Postage $3.77

0221 02

Postmark Here

07/22/2016

Sent To: MYERS, STEPHANIE M

Street: 22 POPLAR DRIVE

City, State: LA LUZ, NM, 88337

PS Form ... Instructions

7015 3430 0000 0312 8526

U.S. Postal Service™
CERTIFIED MAIL® RECEIPT
Domestic Mail Only

For delivery information, visit our website at *www.usps.com*

LA LUZ, NM 88337

OFFICIAL USE

Certified Mail Fee $3.30
Extra Services & Fees (check box, add fee as appropriate)
- Return Receipt (hardcopy) $0.00
- Return Receipt (electronic) $0.00
- Certified Mail Restricted Delivery $0.00
- Adult Signature Required $0.00
- Adult Signature Restricted Delivery $

Postage $0.47

Total Postage $3.77

0221 02

Postmark Here

07/22/2016

Sent To: EUDY, RONALD & BARBARA

Street and: PO BOX 1206

City, State: LA LUZ, NM, 88337

PS Form ... Instructions

7015 3430 0000 0312 8533

U.S. Postal Service™
CERTIFIED MAIL® RECEIPT
Domestic Mail Only

For delivery information, visit our website at *www.usps.com*

EUNICE, NM 88231

OFFICIAL USE

Certified Mail Fee $3.30
Extra Services & Fees (check box, add fee as appropriate)
- Return Receipt (hardcopy) $0.00
- Return Receipt (electronic) $0.00
- Certified Mail Restricted Delivery $0.00
- Adult Signature Required $0.00
- Adult Signature Restricted Delivery $

Postage $0.47

Total Postage $3.77

0221 02

Postmark Here

07/22/2016

Sent To: BELL & NORTHRIP

Street and: PO BOX 1684

City, State: UNICE, NM, 88231

PS Form ... Instructions

7015 3430 0000 0312 8762

U.S. Postal Service™
CERTIFIED MAIL® RECEIPT
Domestic Mail Only

For delivery information, visit our website at *www.usps.com*

LA LUZ, NM 88337

OFFICIAL USE

Certified Mail Fee $3.30
Extra Services & Fees (check box, add fee as appropriate)
- Return Receipt (hardcopy) $0.00
- Return Receipt (electronic) $0.00
- Certified Mail Restricted Delivery $0.00
- Adult Signature Required $0.00
- Adult Signature Restricted Delivery $

Postage $0.47

Total Postage $3.77

0221 02

Postmark Here

07/22/2016

Sent To: BROOKS, TIMOTHY J & SALLY A

Street and: 29 BONITO BLVD

City, State: LA LUZ, NM, 88337

PS Form ... Instructions

7015 3430 0000 0312 8779

U.S. Postal Service™
CERTIFIED MAIL® RECEIPT
Domestic Mail Only

For delivery information, visit our website at *www.usps.com*

LA LUZ, NM 88337

OFFICIAL USE

Certified Mail Fee $3.30
Extra Services & Fees (check box, add fee as appropriate)
- Return Receipt (hardcopy) $0.00
- Return Receipt (electronic) $0.00
- Certified Mail Restricted Delivery $0.00
- Adult Signature Required $0.00
- Adult Signature Restricted Delivery $

Postage $0.47

Total Postage $3.77

0221 02

Postmark Here

07/22/2016

Sent To: JONES, STEVEN D

Street and: PO BOX 1251

City, State: LA LUZ, NM, 88337

PS Form ... Instructions

7015 3430 0000 0312 8748

U.S. Postal Service™
CERTIFIED MAIL® RECEIPT
Domestic Mail Only

For delivery information, visit our website at www.usps.com®
LA LUZ, NM 88337
OFFICIAL USE

Certified Mail Fee $3.30
Extra Services & Fees (check box, add fee as appropriate)
- Return Receipt (hardcopy) $0.00
- Return Receipt (electronic) $0.00
- Certified Mail Restricted Delivery $0.00
- Adult Signature Required $0.00
- Adult Signature Restricted Delivery $

Postage $0.47
Total Postage $3.77

0221 02
Postmark Here
07/22/2016

Sent To VARBEL & WAWRZYNIAK
Street 37 GENTRY RD
City, State LA LUZ, NM, 88337

PS Form ... Instructions

7015 3430 0000 0312 8755

U.S. Postal Service™
CERTIFIED MAIL® RECEIPT
Domestic Mail Only

For delivery information, visit our website at www.usps.com®
FULLERTON, CA 92635
OFFICIAL USE

Certified Mail Fee $3.30
Extra Services & Fees (check box, add fee as appropriate)
- Return Receipt (hardcopy) $0.00
- Return Receipt (electronic) $0.00
- Certified Mail Restricted Delivery $0.00
- Adult Signature Required $0.00
- Adult Signature Restricted Delivery $

Postage $0.47
Total Postage $3.77

0221 02
Postmark Here
07/22/2016

Sent To BUTTERFIELD, RONALD & ROBERT
Street 1749 ROSALIA
City, State FULLERTON, CA, 92635

PS Form ... Instructions

7015 3430 0000 0312 8724

U.S. Postal Service™
CERTIFIED MAIL® RECEIPT
Domestic Mail Only

For delivery information, visit our website at www.usps.com®
ALAMOGORDO, NM 88310
OFFICIAL USE

Certified Mail Fee $3.30
Extra Services & Fees (check box, add fee as appropriate)
- Return Receipt (hardcopy) $0.00
- Return Receipt (electronic) $0.00
- Certified Mail Restricted Delivery $0.00
- Adult Signature Required $0.00
- Adult Signature Restricted Delivery $

Postage $0.47
Total Postage $3.77

0221 02
Postmark Here
07/22/2016

Sent To JONES, JUDITH
Street and 606 SUNDIAL AVENUE
City, State, ALAMOGORDO, NM, 88310

PS Form ... Instructions

7015 3430 0000 0312 8731

U.S. Postal Service™
CERTIFIED MAIL® RECEIPT
Domestic Mail Only

For delivery information, visit our website at www.usps.com®
LA LUZ, NM 88337
OFFICIAL USE

Certified Mail Fee $3.30
Extra Services & Fees (check box, add fee as appropriate)
- Return Receipt (hardcopy) $0.00
- Return Receipt (electronic) $0.00
- Certified Mail Restricted Delivery $0.00
- Adult Signature Required $0.00
- Adult Signature Restricted Delivery $

Postage $0.47
Total Postage $3.77

0221 02
Postmark Here
07/22/2016

Sent To BORTFELD, CHARLES A JR
Street and 13 GENTRY RD
City, State LA LUZ, NM, 88337

PS Form ... Instructions

7015 3430 0000 0312 8700

U.S. Postal Service™
CERTIFIED MAIL® RECEIPT
Domestic Mail Only

For delivery information, visit our website at www.usps.com®
LA LUZ, NM 88337
OFFICIAL USE

Certified Mail Fee $3.30
Extra Services & Fees (check box, add fee as appropriate)
- Return Receipt (hardcopy) $0.00
- Return Receipt (electronic) $0.00
- Certified Mail Restricted Delivery $0.00
- Adult Signature Required $0.00
- Adult Signature Restricted Delivery $

Postage $0.47
Total Postage $3.77

0221 02
Postmark Here
07/22/2016

Sent To SALGADO, MANUELITA
Street and PO BOX 1
City, State LA LUZ, NM, 88337

PS Form ... Instructions

7015 3430 0000 0312 8717

U.S. Postal Service™
CERTIFIED MAIL® RECEIPT
Domestic Mail Only

For delivery information, visit our website at www.usps.com®
LA LUZ, NM 88337
OFFICIAL USE

Certified Mail Fee $3.30
Extra Services & Fees (check box, add fee as appropriate)
- Return Receipt (hardcopy) $0.00
- Return Receipt (electronic) $0.00
- Certified Mail Restricted Delivery $0.00
- Adult Signature Required $0.00
- Adult Signature Restricted Delivery $

Postage $0.47
Total Postage $3.77

0221 02
Postmark Here
07/22/2016

Sent To CHURCH OF CHRIST OF LA LUZ
Street and BOX 57
City, State LA LUZ, NM, 88337

PS Form ... Instructions

7015 3430 0000 0312 8694

U.S. Postal Service™
CERTIFIED MAIL® RECEIPT
Domestic Mail Only

For delivery information, visit our website at www.usps.com

ALAMOGORDO, NM 88310

OFFICIAL USE

Certified Mail Fee $3.30
$ $0.00
Extra Services & Fees (check box, add fee as appropriate)
☐ Return Receipt (hardcopy) $ $0.00
☐ Return Receipt (electronic) $ $0.00
☐ Certified Mail Restricted Delivery $ $0.00
☐ Adult Signature Required $ $0.00
☐ Adult Signature Restricted Delivery $
Postage $0.47
$
Total Post $3.77
$

0221
02

Postmark Here

07/22/2016

Sent To TOVAR, EDUARDO JR
Street and 2 TOVAR'S ACRES
City, State ALAMOGORDO, NM, 88310

PS Form ... ctions

7015 3430 0000 0312 8687

U.S. Postal Service™
CERTIFIED MAIL® RECEIPT
Domestic Mail Only

For delivery information, visit our website at www.usps.com

LA LUZ, NM 88337

OFFICIAL USE

Certified Mail Fee $3.30
$ $0.00
Extra Services & Fees (check box, add fee as appropriate)
☐ Return Receipt (hardcopy) $ $0.00
☐ Return Receipt (electronic) $ $0.00
☐ Certified Mail Restricted Delivery $ $0.00
☐ Adult Signature Required $ $0.00
☐ Adult Signature Restricted Delivery $
Postage $0.47
$
Total Postage and $3.77
$

0221
02

Postmark Here

07/22/2016

Sent To CRAIG REVOCABLE TRUST
Street and Apt. N 2 JJ HENRY RD
City, State, ZIP+4 LA LUZ, NM, 88337

PS Form 3800,

7015 3430 0000 0312 8670

U.S. Postal Service™
CERTIFIED MAIL® RECEIPT
Domestic Mail Only

For delivery information, visit our website at www.usps.com

LA LUZ, NM 88337

OFFICIAL USE

Certified Mail Fee $3.30
$ $0.00
Extra Services & Fees (check box, add fee as appropriate)
☐ Return Receipt (hardcopy) $ $0.00
☐ Return Receipt (electronic) $ $0.00
☐ Certified Mail Restricted Delivery $ $0.00
☐ Adult Signature Required $ $0.00
☐ Adult Signature Restricted Delivery $
Postage $0.47
$
Total Post $3.77
$

0221
02

Postmark Here

07/22/2016

Sent To WILSON, PATRICIA R
Street and 20 YUCCA DR
City, State, LA LUZ, NM, 88337

PS Form ... tions

7015 3430 0000 0312 8663

U.S. Postal Service™
CERTIFIED MAIL® RECEIPT
Domestic Mail Only

For delivery information, visit our website at www.usps.com

ALAMOGORDO, NM 88310

OFFICIAL USE

Certified Mail Fee $3.30
$ $0.00
Extra Services & Fees (check box, add fee as appropriate)
☐ Return Receipt (hardcopy) $ $0.00
☐ Return Receipt (electronic) $ $0.00
☐ Certified Mail Restricted Delivery $ $0.00
☐ Adult Signature Required $ $0.00
☐ Adult Signature Restricted Delivery $
Postage $0.47
$
Total Post $3.77
$

0221
02

Postmark Here

07/22/2016

Sent To GRISAR, RONALD T
Street an 5 DIVERS COVE
City, Stat ALAMOGORDO, NM, 88310

PS Form ... ctions

7015 3430 0000 0312 8656

U.S. Postal Service™
CERTIFIED MAIL® RECEIPT
Domestic Mail Only

For delivery information, visit our website at www.usps.com

LA LUZ, NM 88337

OFFICIAL USE

Certified Mail Fee $3.30
$ $0.00
Extra Services & Fees (check box, add fee as appropriate)
☐ Return Receipt (hardcopy) $ $0.00
☐ Return Receipt (electronic) $ $0.00
☐ Certified Mail Restricted Delivery $ $0.00
☐ Adult Signature Required $ $0.00
☐ Adult Signature Restricted Delivery $
Postage $0.47
$
Total Postage and Fees $3.77
$

0221
02

Postmark Here

07/22/2016

Sent To BLAYLOCK, J B REV TRUST
Street and 7 COTTONWOOD DR
City, State, LA LUZ, NM, 88337

PS Form ... tions

7015 3430 0000 0312 8663

U.S. Postal Service™
CERTIFIED MAIL® RECEIPT
Domestic Mail Only

For delivery information, visit our website at www.usps.com

LA LUZ, NM 88337

OFFICIAL USE

Certified Mail Fee $3.30
$ $0.00
Extra Services & Fees (check box, add fee as appropriate)
☐ Return Receipt (hardcopy) $ $0.00
☐ Return Receipt (electronic) $ $0.00
☐ Certified Mail Restricted Delivery $ $0.00
☐ Adult Signature Required $ $0.00
☐ Adult Signature Restricted Delivery $
Postage $0.47
$
Total Post $3.77
$

0221
02

Postmark Here

07/22/2016

Sent To ALLSUP & KENNEDY
Street and 17 POPLAR DRIVE
City, State LA LUZ, NM, 88337

PS Form ... ctions

7015 3430 0000 0312 8632

U.S. Postal Service™
CERTIFIED MAIL® RECEIPT
Domestic Mail Only

For delivery information, visit our website at www.usps.com

LA LUZ, NM 88337

OFFICIAL USE

Certified Mail Fee $3.30
$ $0.00
Extra Services & Fees (check box, add fee as appropriate)
☐ Return Receipt (hardcopy) $ $0.00
☐ Return Receipt (electronic) $ $0.00
☐ Certified Mail Restricted Delivery $ $0.00
☐ Adult Signature Required $ $0.00
☐ Adult Signature Restricted Delivery $
Postage $0.47
$
Total P $3.77
$
Sent T STEFAN, JOSEPH A
Street #2 PALO VERDE
City, S LA LUZ, NM, 88337

0221 02
Postmark Here
07/22/2016

PS Fo ... structions

7015 3430 0000 0312 8649

U.S. Postal Service™
CERTIFIED MAIL® RECEIPT
Domestic Mail Only

For delivery information, visit our website at www.usps.com

LA LUZ, NM 88337

OFFICIAL USE

Certified Mail Fee $3.30
$ $0.00
Extra Services & Fees (check box, add fee as appropriate)
☐ Return Receipt (hardcopy) $ $0.00
☐ Return Receipt (electronic) $ $0.00
☐ Certified Mail Restricted Delivery $ $0.00
☐ Adult Signature Required $ $0.00
☐ Adult Signature Restricted Delivery $
Postage $0.47
$
Total Pr $3.77
$
Sent To ANSELMENT, BOBBY A & HEDWIG
Street 4 SAGEWOOD DR.
City, St LA LUZ, NM, 88337

0221 02
Postmark Here
07/22/2016

PS Fo ... tructions

7015 3430 0000 0312 8618

U.S. Postal Service™
CERTIFIED MAIL® RECEIPT
Domestic Mail Only

For delivery information, visit our website at www.usps.com

LA LUZ, NM 88337

OFFICIAL USE

Certified Mail Fee $3.30
$ $0.00
Extra Services & Fees (check box, add fee as appropriate)
☐ Return Receipt (hardcopy) $ $0.00
☐ Return Receipt (electronic) $ $0.00
☐ Certified Mail Restricted Delivery $ $0.00
☐ Adult Signature Required $ $0.00
☐ Adult Signature Restricted Delivery $
Postage $0.47
$
Total P $3.77
$
Sent CORBIN & WARNER
Street 6 PALO VERDE
City, S LA LUZ, NM, 88337

0221 02
Postmark Here
07/22/2016

PS F ... structions

7015 3430 0000 0312 8625

U.S. Postal Service™
CERTIFIED MAIL® RECEIPT
Domestic Mail Only

For delivery information, visit our website at www.usps.com

LA LUZ, NM 88337

OFFICIAL USE

Certified Mail Fee $3.30
$ $0.00
Extra Services & Fees (check box, add fee as appropriate)
☐ Return Receipt (hardcopy) $ $0.00
☐ Return Receipt (electronic) $ $0.00
☐ Certified Mail Restricted Delivery $ $0.00
☐ Adult Signature Required $ $0.00
☐ Adult Signature Restricted Delivery $
Postage $0.47
$
Total P $3.77
$
Sent TYSON, TRACY
Stree 4 POPLAR DR
City, LA LUZ, NM, 88337

0221 02
Postmark Here
07/22/2016

PS F ... structions

7015 3430 0000 0312 8588

U.S. Postal Service™
CERTIFIED MAIL® RECEIPT
Domestic Mail Only

For delivery information, visit our website at www.usps.com

LA LUZ, NM 88337

OFFICIAL USE

Certified Mail Fee $3.30
$ $0.00
Extra Services & Fees (check box, add fee as appropriate)
☐ Return Receipt (hardcopy) $ $0.00
☐ Return Receipt (electronic) $ $0.00
☐ Certified Mail Restricted Delivery $ $0.00
☐ Adult Signature Required $ $0.00
☐ Adult Signature Restricted Delivery $
Postage $0.47
$
Total P $3.77
$
Sent Ti TYSON, RHONDA
Street #4 POPLAR
City, S LA LUZ, NM, 88337

0221 02
Postmark Here
07/22/2016

PS Fo ... tructions

7015 3430 0000 0312 8595

U.S. Postal Service™
CERTIFIED MAIL® RECEIPT
Domestic Mail Only

For delivery information, visit our website at www.usps.com

LA LUZ, NM 88337

OFFICIAL USE

Certified Mail Fee $3.30
$ $0.00
Extra Services & Fees (check box, add fee as appropriate)
☐ Return Receipt (hardcopy) $ $0.00
☐ Return Receipt (electronic) $ $0.00
☐ Certified Mail Restricted Delivery $ $0.00
☐ Adult Signature Required $ $0.00
☐ Adult Signature Restricted Delivery $
Postage $0.47
$
Total Pos $3.77
$
Sent To SPROLES, JOHN D & SHARON
Street ar 8 COTTONWOOD DR
City, Sta LA LUZ, NM, 88337

0221 02
Postmark Here
07/22/2016

PS Form ... uctions

U.S. Postal Service™
CERTIFIED MAIL® RECEIPT
Domestic Mail Only

For delivery information, visit our website at *www.usps.com*

LA LUZ, NM 88337

OFFICIAL USE

Certified Mail Fee $3.30
Extra Services & Fees (check box, add fee as appropriate)
- Return Receipt (hardcopy) $0.00
- Return Receipt (electronic) $0.00
- Certified Mail Restricted Delivery $0.00
- Adult Signature Required $0.00
- Adult Signature Restricted Delivery $

Postage $0.47

Total Postage and Fees $3.77

0221 02

Postmark Here

07/22/2016

7015 3430 0000 0312 8571

Sent To WORMAN, JOHN & CHRISTEL LIV TRUST

Street and 26 YUCCA DR

City, State LA LUZ, NM, 88337

PS Form ... Instructions

U.S. Postal Service™
CERTIFIED MAIL® RECEIPT
Domestic Mail Only

For delivery information, visit our website at *www.usps.com*

LA LUZ, NM 88337

OFFICIAL USE

Certified Mail Fee $3.30
Extra Services & Fees (check box, add fee as appropriate)
- Return Receipt (hardcopy) $0.00
- Return Receipt (electronic) $0.00
- Certified Mail Restricted Delivery $0.00
- Adult Signature Required $0.00
- Adult Signature Restricted Delivery $

Postage $0.47

Total Postage and Fees $3.77

0221 02

Postmark Here

07/22/2016

7015 3430 0000 0312 8601

Sent To GAYNOR, JANET TRUSTEE

Street and PO BOX 1206

City, State LA LUZ, NM, 88337

PS Form ... Instructions

U.S. Postal Service™
CERTIFIED MAIL® RECEIPT
Domestic Mail Only

For delivery information, visit our website at *www.usps.com*

ALAMOGORDO, NM 88310

OFFICIAL USE

Certified Mail Fee $3.30
Extra Services & Fees (check box, add fee as appropriate)
- Return Receipt (hardcopy) $0.00
- Return Receipt (electronic) $0.00
- Certified Mail Restricted Delivery $0.00
- Adult Signature Required $0.00
- Adult Signature Restricted Delivery $

Postage $0.47

Total Postage and Fees $3.77

0221 02

Postmark Here

07/22/2016

7015 3430 0000 0312 8519

Sent To STANSFIELD, BETTY J R

Street and 37 MI CASA LN

City, State ALAMOGORDO, NM, 88310

PS Form ... Instructions

U.S. Postal Service™
CERTIFIED MAIL® RECEIPT
Domestic Mail Only

For delivery information, visit our website at *www.usps.com*

LA LUZ, NM 88337

OFFICIAL USE

Certified Mail Fee $3.30
Extra Services & Fees (check box, add fee as appropriate)
- Return Receipt (hardcopy) $0.00
- Return Receipt (electronic) $0.00
- Certified Mail Restricted Delivery $0.00
- Adult Signature Required $0.00
- Adult Signature Restricted Delivery $

Postage $0.47

Total Postage and Fees $3.77

0221 02

Postmark Here

07/22/2016

7015 3430 0000 0312 8564

Sent To EZELL, GEORGE C & PEGGY SUE

Street and 19 POPLAR

City, State LA LUZ, NM, 88337

PS Form ... Instructions

U.S. Postal Service™
CERTIFIED MAIL® RECEIPT
Domestic Mail Only

For delivery information, visit our website at *www.usps.com*

LA LUZ, NM 88337

OFFICIAL USE

Certified Mail Fee $3.30
Extra Services & Fees (check box, add fee as appropriate)
- Return Receipt (hardcopy) $0.00
- Return Receipt (electronic) $0.00
- Certified Mail Restricted Delivery $0.00
- Adult Signature Required $0.00
- Adult Signature Restricted Delivery $

Postage $0.47

Total Postage and Fees $3.77

0221 02

Postmark Here

07/22/2016

7015 3430 0000 0312 8496

Sent To GRUMMERT, LYNETTE B

Street and 24 BONITO BLVD

City, State LA LUZ, NM, 88337

PS Form ... Instructions

U.S. Postal Service™
CERTIFIED MAIL® RECEIPT
Domestic Mail Only

For delivery information, visit our website at *www.usps.com*

LA LUZ, NM 88337

OFFICIAL USE

Certified Mail Fee $3.30
Extra Services & Fees (check box, add fee as appropriate)
- Return Receipt (hardcopy) $0.00
- Return Receipt (electronic) $0.00
- Certified Mail Restricted Delivery $0.00
- Adult Signature Required $0.00
- Adult Signature Restricted Delivery $

Postage $0.47

Total Postage and Fees $3.77

0221 02

Postmark Here

07/22/2016

7015 3430 0000 0312 8502

Sent To TURRI, CINDY G

Street and 3 PALO VERDE

City, State LA LUZ, NM, 88337

PS Form ... Instructions

7015 3430 0000 0312 8472

U.S. Postal Service™
CERTIFIED MAIL® RECEIPT
Domestic Mail Only

For delivery information, visit our website at www.usps.com®

LA LUZ, NM 88337

OFFICIAL USE

Certified Mail Fee $3.30
Extra Services & Fees (check box, add fee as appropriate)
- Return Receipt (hardcopy) $ $0.00
- Return Receipt (electronic) $ $0.00
- Certified Mail Restricted Delivery $ $0.00
- Adult Signature Required $ $0.00
- Adult Signature Restricted Delivery $

Postage $0.47

Total Postage and Fees $3.77

0221 02

Postmark Here

07/22/2016

Sent To BUTLER, CARL & LINDA

Street and 21 POPLAR DRIVE

City, State LA LUZ, NM, 88337-9529

PS Form 3800, April 2015 PSN 7530-02-000-9047 See Reverse for Instructions

7015 3430 0000 0312 8489

U.S. Postal Service™
CERTIFIED MAIL® RECEIPT
Domestic Mail Only

For delivery information, visit our website at www.usps.com®

LA LUZ, NM 88337

OFFICIAL USE

Certified Mail Fee $3.30
Extra Services & Fees (check box, add fee as appropriate)
- Return Receipt (hardcopy) $ $0.00
- Return Receipt (electronic) $ $0.00
- Certified Mail Restricted Delivery $ $0.00
- Adult Signature Required $ $0.00
- Adult Signature Restricted Delivery $

Postage $0.47

Total Postage and Fees $3.77

0221 02

Postmark Here

07/22/2016

Sent To LUJAN, CHRISTOBLE

Street and PO BOX 1103

City, State LA LUZ, NM, 88337

PS Form ... Instructions

7015 3430 0000 0312 8458

U.S. Postal Service™
CERTIFIED MAIL® RECEIPT
Domestic Mail Only

For delivery information, visit our website at www.usps.com®

LA LUZ, NM 88337

OFFICIAL USE

Certified Mail Fee $3.30
Extra Services & Fees (check box, add fee as appropriate)
- Return Receipt (hardcopy) $ $0.00
- Return Receipt (electronic) $ $0.00
- Certified Mail Restricted Delivery $ $0.00
- Adult Signature Required $ $0.00
- Adult Signature Restricted Delivery $

Postage $0.47

Total Postage and Fees $3.77

0221 02

Postmark Here

07/22/2016

Sent To TORREZ, ORLANDO

Street PO BOX 689

City, State LA LUZ, NM, 88337

PS Form ... Instructions

7015 3430 0000 0312 8465

U.S. Postal Service™
CERTIFIED MAIL® RECEIPT
Domestic Mail Only

For delivery information, visit our website at www.usps.com®

ALAMOGORDO, NM 88310

OFFICIAL USE

Certified Mail Fee $3.30
Extra Services & Fees (check box, add fee as appropriate)
- Return Receipt (hardcopy) $ $0.00
- Return Receipt (electronic) $ $0.00
- Certified Mail Restricted Delivery $ $0.00
- Adult Signature Required $ $0.00
- Adult Signature Restricted Delivery $

Postage $0.47

Total Postage and Fees $3.77

0221 02

Postmark Here

07/22/2016

Sent To HENLEY, DAVID J & KAREN D

Street and 95 PHILIPS AVE

City, State ALAMOGORDO, NM, 88310

PS Form ... Instructions

7015 3430 0000 0312 8434

U.S. Postal Service™
CERTIFIED MAIL® RECEIPT
Domestic Mail Only

For delivery information, visit our website at www.usps.com®

LA LUZ, NM 88337

OFFICIAL USE

Certified Mail Fee $3.30
Extra Services & Fees (check box, add fee as appropriate)
- Return Receipt (hardcopy) $ $0.00
- Return Receipt (electronic) $ $0.00
- Certified Mail Restricted Delivery $ $0.00
- Adult Signature Required $ $0.00
- Adult Signature Restricted Delivery $

Postage $0.47

Total Postage and Fees $3.77

0221 02

Postmark Here

07/22/2016

Sent To METHOT, HENRY P & PHYLLIS M

Street and 3 SAGEWOOD

City, State LA LUZ, NM, 88337

PS Form ... Instructions

7015 3430 0000 0312 8441

U.S. Postal Service™
CERTIFIED MAIL® RECEIPT
Domestic Mail Only

For delivery information, visit our website at www.usps.com®

LA LUZ, NM 88337

OFFICIAL USE

Certified Mail Fee $3.30
Extra Services & Fees (check box, add fee as appropriate)
- Return Receipt (hardcopy) $ $0.00
- Return Receipt (electronic) $ $0.00
- Certified Mail Restricted Delivery $ $0.00
- Adult Signature Required $ $0.00
- Adult Signature Restricted Delivery $

Postage $0.47

Total Postage and Fees $3.77

0221 02

Postmark Here

07/22/2016

Sent To CHAVEZ, FRANK JR

Street and PO BOX 461

City, State LA LUZ, NM, 88337

PS Form ... Instructions

7015 3430 0000 0312 7680

U.S. Postal Service™
CERTIFIED MAIL® RECEIPT
Domestic Mail Only

For delivery information, visit our website at www.usps.com®
LA LUZ, NM 88337
OFFICIAL USE

Certified Mail Fee $3.30
Extra Services & Fees (check box, add fee as appropriate)
- Return Receipt (hardcopy) $ $0.00
- Return Receipt (electronic) $ $0.00
- Certified Mail Restricted Delivery $ $0.00
- Adult Signature Required $ $0.00
- Adult Signature Restricted Delivery $

Postage $0.47
Total Postage and Fees $3.77

0221 02
Postmark Here
07/22/2016

Sent To SATATHTE, DAWN
Street and 9 RAINDANCE RD
City, State LA LUZ, NM, 88337

PS Form ... Instructions

7015 3430 0000 0312 8427

U.S. Postal Service™
CERTIFIED MAIL® RECEIPT
Domestic Mail Only

For delivery information, visit our website at www.usps.com®
LA LUZ, NM 88337
OFFICIAL USE

Certified Mail Fee $3.30
Extra Services & Fees (check box, add fee as appropriate)
- Return Receipt (hardcopy) $ $0.00
- Return Receipt (electronic) $ $0.00
- Certified Mail Restricted Delivery $ $0.00
- Adult Signature Required $ $0.00
- Adult Signature Restricted Delivery $

Postage $0.47
Total Postage and Fees $3.77

0221 02
Postmark Here
07/22/2016

Sent To CLARK, RICKY P & PATRICIA C
Street and 8 DESERT DRIVE
City, State LA LUZ, NM, 88337

PS Form ... Instructions

7015 3430 0000 0312 7666

U.S. Postal Service™
CERTIFIED MAIL® RECEIPT
Domestic Mail Only

For delivery information, visit our website at www.usps.com®
ALAMOGORDO, NM 88310
OFFICIAL USE

Certified Mail Fee $3.30
Extra Services & Fees (check box, add fee as appropriate)
- Return Receipt (hardcopy) $ $0.00
- Return Receipt (electronic) $ $0.00
- Certified Mail Restricted Delivery $ $0.00
- Adult Signature Required $ $0.00
- Adult Signature Restricted Delivery $

Postage $0.47
Total Postage and Fees $3.77

0221 02
Postmark Here
07/22/2016

Sent To MARKHAM, CHRISTOPHER & BERTHA
Street and 37 MI CASA
City, State ALAMOGORDO, NM, 88310

PS Form ... Instructions

7015 3430 0000 0312 7673

U.S. Postal Service™
CERTIFIED MAIL® RECEIPT
Domestic Mail Only

For delivery information, visit our website at www.usps.com®
ALAMOGORDO, NM 88310
OFFICIAL USE

Certified Mail Fee $3.30
Extra Services & Fees (check box, add fee as appropriate)
- Return Receipt (hardcopy) $ $0.00
- Return Receipt (electronic) $ $0.00
- Certified Mail Restricted Delivery $ $0.00
- Adult Signature Required $ $0.00
- Adult Signature Restricted Delivery $

Postage $0.47
Total Postage and Fees $3.77

0221 02
Postmark Here
07/22/2016

Sent To PIZANA, DAVID A & VERONICA R
Street 1302 17TH ST
City, State ALAMOGORDO, NM, 88310

PS Form ... Instructions

7015 3430 0000 0312 7642

U.S. Postal Service™
CERTIFIED MAIL® RECEIPT
Domestic Mail Only

For delivery information, visit our website at www.usps.com®
ALAMOGORDO, NM 88310
OFFICIAL USE

Certified Mail Fee $3.30
Extra Services & Fees (check box, add fee as appropriate)
- Return Receipt (hardcopy) $ $0.00
- Return Receipt (electronic) $ $0.00
- Certified Mail Restricted Delivery $ $0.00
- Adult Signature Required $ $0.00
- Adult Signature Restricted Delivery $

Postage $0.47
Total Postage and Fees $3.77

0221 02
Postmark Here
07/22/2016

Sent To OTERO COUNTY COMMISSIONERS
Street and 1101 NEW YORK AVE
City, State ALAMOGORDO, NM, 88310

PS Form ... Instructions

7015 3430 0000 0312 7659

U.S. Postal Service™
CERTIFIED MAIL® RECEIPT
Domestic Mail Only

For delivery information, visit our website at www.usps.com®
ALAMOGORDO, NM 88310
OFFICIAL USE

Certified Mail Fee $3.30
Extra Services & Fees (check box, add fee as appropriate)
- Return Receipt (hardcopy) $ $0.00
- Return Receipt (electronic) $ $0.00
- Certified Mail Restricted Delivery $ $0.00
- Adult Signature Required $ $0.00
- Adult Signature Restricted Delivery $

Postage $0.47
Total Postage and Fees $3.77

0221 02
Postmark Here
07/22/2016

Sent To TALLY, HENRY O
Street and 15 NOGAL
City, State ALAMOGORDO, NM, 88310

PS Form ... Instructions

7015 3430 0000 0312 7628

U.S. Postal Service™
CERTIFIED MAIL® RECEIPT
Domestic Mail Only

For delivery information, visit our website at www.usps.com

ALAMOGORDO, NM 88311

OFFICIAL USE

Certified Mail Fee $3.30
Extra Services & Fees (check box, add fee as appropriate)
- Return Receipt (hardcopy) $0.00
- Return Receipt (electronic) $0.00
- Certified Mail Restricted Delivery $0.00
- Adult Signature Required $0.00
- Adult Signature Restricted Delivery $

Postage $0.47

Total Postage $3.77

0221 02

Postmark Here

07/22/2016

Sent To: SMITH, DAVID E

Street and Apt. PO BOX 1041

City, State, Zi ALAMOGORDO, NM, 88311-1041

PS Form 380

7015 3430 0000 0312 7635

U.S. Postal Service™
CERTIFIED MAIL® RECEIPT
Domestic Mail Only

For delivery information, visit our website at www.usps.com

LA LUZ, NM 88337

OFFICIAL USE

Certified Mail Fee $3.30
Extra Services & Fees (check box, add fee as appropriate)
- Return Receipt (hardcopy) $0.00
- Return Receipt (electronic) $0.00
- Certified Mail Restricted Delivery $0.00
- Adult Signature Required $0.00
- Adult Signature Restricted Delivery $

Postage $0.47

Total Postage and Fees $3.77

0221 02

Postmark Here

07/22/2016

Sent To: MENDOZA, MARCO A & ELLIE R

Street and A PO BOX 593

City, State, Z LA LUZ, NM, 88337

PS Form 38

7015 3430 0000 0312 7604

U.S. Postal Service™
CERTIFIED MAIL® RECEIPT
Domestic Mail Only

For delivery information, visit our website at www.usps.com

ROSWELL, NM 88203

OFFICIAL USE

Certified Mail Fee $3.30
Extra Services & Fees (check box, add fee as appropriate)
- Return Receipt (hardcopy) $0.00
- Return Receipt (electronic) $0.00
- Certified Mail Restricted Delivery $0.00
- Adult Signature Required $0.00
- Adult Signature Restricted Delivery $

Postage $0.47

Total Pos $3.77

0221 02

Postmark Here

07/22/2016

Sent To: YANEZ, HIDENCIO & MARIA

Street an 3427 S UNION AVE

City, Sta ROSWELL, NM, 88203

PS Form

7015 3430 0000 0312 7611

U.S. Postal Service™
CERTIFIED MAIL® RECEIPT
Domestic Mail Only

For delivery information, visit our website at www.usps.com

LAS VEGAS, NV 89169

OFFICIAL USE

Certified Mail Fee $3.30
Extra Services & Fees (check box, add fee as appropriate)
- Return Receipt (hardcopy) $0.00
- Return Receipt (electronic) $0.00
- Certified Mail Restricted Delivery $0.00
- Adult Signature Required $0.00
- Adult Signature Restricted Delivery $

Postage $0.47

Total Pos $3.77

0221 02

Postmark Here

07/22/2016

Sent To: FALSKE, GARY C & KATHLEENE J

Street an PMB 380

City, Stat LAS VEGAS, NV, 89169

PS Form

7015 3430 0000 0312 7581

U.S. Postal Service™
CERTIFIED MAIL® RECEIPT
Domestic Mail Only

For delivery information, visit our website at www.usps.com

LAS VEGAS, NV 89115

OFFICIAL USE

Certified Mail Fee $3.30
Extra Services & Fees (check box, add fee as appropriate)
- Return Receipt (hardcopy) $0.00
- Return Receipt (electronic) $0.00
- Certified Mail Restricted Delivery $0.00
- Adult Signature Required $0.00
- Adult Signature Restricted Delivery $

Postage $0.47

Total Pos $3.77

0221 02

Postmark Here

07/22/2016

Sent To: GONZALES, LUISA

Street an 4489 GALORE AVE

City, Stat LAS VEGAS, NV, 89115-2454

PS Form

7015 3430 0000 0312 7598

U.S. Postal Service™
CERTIFIED MAIL® RECEIPT
Domestic Mail Only

For delivery information, visit our website at www.usps.com

ALAMOGORDO, NM 88310

OFFICIAL USE

Certified Mail Fee $3.30
Extra Services & Fees (check box, add fee as appropriate)
- Return Receipt (hardcopy) $0.00
- Return Receipt (electronic) $0.00
- Certified Mail Restricted Delivery $0.00
- Adult Signature Required $0.00
- Adult Signature Restricted Delivery $

Postage $0.47

Total Po $3.77

0221 02

Postmark Here

07/22/2016

Sent To: PATTON, JAMES

Street a 450 MICHELLE #310

City, Sta ALAMOGORDO, NM, 88310

PS Form

U.S. Postal Service™
CERTIFIED MAIL® RECEIPT
Domestic Mail Only

7015 3430 0000 0312 5860

For delivery information, visit our website at www.usps.com®
ALAMOGORDO, NM 88310
OFFICIAL USE

Certified Mail Fee $3.30
$ $0.00
Extra Services & Fees (check box, add fee as appropriate)
☐ Return Receipt (hardcopy) $ $0.00
☐ Return Receipt (electronic) $ $0.00
☐ Certified Mail Restricted Delivery $ $0.00
☐ Adult Signature Required $ $0.00
☐ Adult Signature Restricted Delivery $
Postage $0.47
$
Total Postage and $3.77
$
Sent To MOFFITT, ROBERT J & LINDA M
Street and Apt. No 3029 LOS ROBLES
City, State, ZIP+4® ALAMOGORDO, NM, 88310-3965

0221 02
Postmark Here
07/22/2016

PS Form 3800, A

U.S. Postal Service™
CERTIFIED MAIL® RECEIPT
Domestic Mail Only

7015 3430 0000 0312 6423

For delivery information, visit our website at www.usps.com®
LA LUZ, NM 88337
OFFICIAL USE

Certified Mail Fee $3.30
$ $0.00
Extra Services & Fees (check box, add fee as appropriate)
☐ Return Receipt (hardcopy) $ $0.00
☐ Return Receipt (electronic) $ $0.00
☐ Certified Mail Restricted Delivery $ $0.00
☐ Adult Signature Required $ $0.00
☐ Adult Signature Restricted Delivery $
Postage $0.47
$
Total Postage and $3.77
$
Sent To BALLARD, DOWELL F JR
Street and Apt. No., 15 WESTWARD ST
City, State, ZIP+4® LA LUZ, NM, 88337

0221 02
Postmark Here
07/22/2016

PS Form 3800, A

U.S. Postal Service™
CERTIFIED MAIL® RECEIPT
Domestic Mail Only

7015 3430 0000 0312 5877

For delivery information, visit our website at www.usps.com®
LA LUZ, NM 88337
OFFICIAL USE

Certified Mail Fee $3.30
$ $0.00
Extra Services & Fees (check box, add fee as appropriate)
☐ Return Receipt (hardcopy) $ $0.00
☐ Return Receipt (electronic) $ $0.00
☐ Certified Mail Restricted Delivery $ $0.00
☐ Adult Signature Required $ $0.00
☐ Adult Signature Restricted Delivery $
Postage $0.47
$
Total Postage and $3.77
$
Sent To PAYNE, RAE A
Street and Apt. No 10 VALLEY VIEW DR
City, State, ZIP+4® LA LUZ, NM, 88337

0221 02
Postmark Here
07/22/2016

PS Form 3800, A

U.S. Postal Service™
CERTIFIED MAIL® RECEIPT
Domestic Mail Only

7015 3430 0000 0312 5884

For delivery information, visit our website at www.usps.com®
LA LUZ, NM 88337
OFFICIAL USE

Certified Mail Fee $3.30
$ $0.00
Extra Services & Fees (check box, add fee as appropriate)
☐ Return Receipt (hardcopy) $ $0.00
☐ Return Receipt (electronic) $ $0.00
☐ Certified Mail Restricted Delivery $ $0.00
☐ Adult Signature Required $ $0.00
☐ Adult Signature Restricted Delivery $
Postage $0.47
$
Total Postage and $3.77
$
Sent To HARVEY, RICKY D & DEBRA J
Street and Apt. No. 5 VALLEY VIEW DR
City, State, ZIP+4® LA LUZ, NM, 88337

0221 02
Postmark Here
07/22/2016

PS Form 3800, A

U.S. Postal Service™
CERTIFIED MAIL® RECEIPT
Domestic Mail Only

7015 3430 0000 0312 5907

For delivery information, visit our website at www.usps.com®
LA LUZ, NM 88337
OFFICIAL USE

Certified Mail Fee $3.30
$ $0.00
Extra Services & Fees (check box, add fee as appropriate)
☐ Return Receipt (hardcopy) $ $0.00
☐ Return Receipt (electronic) $ $0.00
☐ Certified Mail Restricted Delivery $ $0.00
☐ Adult Signature Required $ $0.00
☐ Adult Signature Restricted Delivery $
Postage $0.47
$
Total Postage an $3.77
$
Sent To CARLSEN, FREDRIC & ANN
Street and Apt. N 11 VALLEY VIEW AVE
City, State, ZIP+4 LA LUZ, NM, 88337

0221 02
Postmark Here
07/22/2016

PS Form 3800,

U.S. Postal Service™
CERTIFIED MAIL® RECEIPT
Domestic Mail Only

7015 3430 0000 0312 5891

For delivery information, visit our website at www.usps.com®
LA LUZ, NM 88337
OFFICIAL USE

Certified Mail Fee $3.30
$ $0.00
Extra Services & Fees (check box, add fee as appropriate)
☐ Return Receipt (hardcopy) $ $0.00
☐ Return Receipt (electronic) $ $0.00
☐ Certified Mail Restricted Delivery $ $0.00
☐ Adult Signature Required $ $0.00
☐ Adult Signature Restricted Delivery $
Postage $0.47
$
Total Postage an $3.77
$
Sent To WRIGHT, JAMES R & FELICIA L
Street and Apt. N 4 WHITE SANDS AVE
City, State, ZIP+4 LA LUZ, NM, 88337

0221 02
Postmark Here
07/22/2016

PS Form 3800,

7015 3430 0000 0312 5921

U.S. Postal Service™
CERTIFIED MAIL® RECEIPT
Domestic Mail Only

For delivery information, visit our website at www.usps.com

HOUSTON, TX 77005

OFFICIAL USE

Certified Mail Fee $3.30
$ $0.00
Extra Services & Fees (check box, add fee as appropriate)
- Return Receipt (hardcopy) $ $0.00
- Return Receipt (electronic) $ $0.00
- Certified Mail Restricted Delivery $ $0.00
- Adult Signature Required $ $0.00
- Adult Signature Restricted Delivery $

Postage $0.47
$

Total Postage and $3.77
$

0221
02

Postmark Here

07/22/2016

Sent To MORNINGSIDE FUNDING LLC
Street and Apt. No 2370 RICE BLVD SUITE 200
City, State, ZIP+4 HOUSTON, TX, 77005

PS Form 3800, A

7015 3430 0000 0312 5914

U.S. Postal Service™
CERTIFIED MAIL® RECEIPT
Domestic Mail Only

For delivery information, visit our website at www.usps.com

LA LUZ, NM 88337

OFFICIAL USE

Certified Mail Fee $3.30
$ $0.00
Extra Services & Fees (check box, add fee as appropriate)
- Return Receipt (hardcopy) $ $0.00
- Return Receipt (electronic) $ $0.00
- Certified Mail Restricted Delivery $ $0.00
- Adult Signature Required $ $0.00
- Adult Signature Restricted Delivery $

Postage $0.47
$

Total Postage a $3.77
$

0221
02

Postmark Here

07/22/2016

Sent To GADWELL, ROBERT & ANGIE
Street and Apt. 8 VALLEY VIEW AVE
City, State, ZIP LA LUZ, NM, 88337

PS Form 3800, April 2015 PSN 7530-02-000-9053

7015 3430 0000 0312 5945

U.S. Postal Service™
CERTIFIED MAIL® RECEIPT
Domestic Mail Only

For delivery information, visit our website at www.usps.com

LA LUZ, NM 88337

OFFICIAL USE

Certified Mail Fee $3.30
$ $0.00
Extra Services & Fees (check box, add fee as appropriate)
- Return Receipt (hardcopy) $ $0.00
- Return Receipt (electronic) $ $0.00
- Certified Mail Restricted Delivery $ $0.00
- Adult Signature Required $ $0.00
- Adult Signature Restricted Delivery $

Postage $0.47
$

Total Postage an $3.77
$

0221
02

Postmark Here

07/22/2016

Sent To EICHBERG, CURTIS R
Street and Apt. N 74 ALAMO ST
City, State, ZIP+4 LA LUZ, NM, 88337

PS Form 3800,

7015 3430 0000 0312 5938

U.S. Postal Service™
CERTIFIED MAIL® RECEIPT
Domestic Mail Only

For delivery information, visit our website at www.usps.com

LA LUZ, NM 88337

OFFICIAL USE

Certified Mail Fee $3.30
$ $0.00
Extra Services & Fees (check box, add fee as appropriate)
- Return Receipt (hardcopy) $ $0.00
- Return Receipt (electronic) $ $0.00
- Certified Mail Restricted Delivery $ $0.00
- Adult Signature Required $ $0.00
- Adult Signature Restricted Delivery $

Postage $0.47
$

Total Postage r $3.77
$

0221
02

Postmark Here

07/22/2016

Sent To IRWIN, DOREEN M.
Street and Apt. 2 VALLEY VIEW AVE
City, State, ZIP LA LUZ, NM, 88337

PS Form 3800

7015 3430 0000 0312 5969

U.S. Postal Service™
CERTIFIED MAIL® RECEIPT
Domestic Mail Only

For delivery information, visit our website at www.usps.com

PUEBLO, CO 81001

OFFICIAL USE

Certified Mail Fee $3.30
$ $0.00
Extra Services & Fees (check box, add fee as appropriate)
- Return Receipt (hardcopy) $ $0.00
- Return Receipt (electronic) $ $0.00
- Certified Mail Restricted Delivery $ $0.00
- Adult Signature Required $ $0.00
- Adult Signature Restricted Delivery $

Postage $0.47
$

Total Postage an $3.77
$

0221
02

Postmark Here

07/22/2016

Sent To SEHLMEIER, ADRIAN W & GRACIELA M
Street and Apt. N 2718 EAST 7TH ST
City, State, ZIP+4 PUEBLO, CO, 81001

PS Form 3800, A

7015 3430 0000 0312 5952

U.S. Postal Service™
CERTIFIED MAIL® RECEIPT
Domestic Mail Only

For delivery information, visit our website at www.usps.com

LA LUZ, NM 88337

OFFICIAL USE

Certified Mail Fee $3.30
$ $0.00
Extra Services & Fees (check box, add fee as appropriate)
- Return Receipt (hardcopy) $ $0.00
- Return Receipt (electronic) $ $0.00
- Certified Mail Restricted Delivery $ $0.00
- Adult Signature Required $ $0.00
- Adult Signature Restricted Delivery $

Postage $0.47
$

Total Postage an $3.77
$

0221
02

Postmark Here

07/22/2016

Sent To GONZALES, GILLERMO R & IRENE
Street and Apt. N 2 HOLLOMAN AVE
City, State, ZIP+4 LA LUZ, NM, 88337

PS Form 3800, A

7015 3430 0000 0312 5983

U.S. Postal Service™
CERTIFIED MAIL® RECEIPT
Domestic Mail Only

For delivery information, visit our website at www.usps.com®

MANOR, TX 78653

OFFICIAL USE

Certified Mail Fee $3.30
$ $0.00
Extra Services & Fees (check box, add fee as appropriate)
☐ Return Receipt (hardcopy) $ $0.00
☐ Return Receipt (electronic) $ $0.00
☐ Certified Mail Restricted Delivery $ $0.00
☐ Adult Signature Required $ $0.00
☐ Adult Signature Restricted Delivery $
Postage $0.47
$
Total Postage and $3.77
$

0221
02

Postmark Here

07/22/2016

Sent To RUTH, MARK W & MINEDITH REV TRUST
Street and Apt. No 11400 TERRACE MEADOW WAY
City, State, ZIP+4 MENOR, TX, 78653

PS Form 3800, A

7015 3430 0000 0312 5976

U.S. Postal Service™
CERTIFIED MAIL® RECEIPT
Domestic Mail Only

For delivery information, visit our website at www.usps.com®

LA LUZ, NM 88337

OFFICIAL USE

Certified Mail Fee $3.30
$ $0.00
Extra Services & Fees (check box, add fee as appropriate)
☐ Return Receipt (hardcopy) $ $0.00
☐ Return Receipt (electronic) $ $0.00
☐ Certified Mail Restricted Delivery $ $0.00
☐ Adult Signature Required $ $0.00
☐ Adult Signature Restricted Delivery $
Postage $0.47
$
Total Postage an $3.77
$

0221
02

Postmark Here

07/22/2016

Sent To BANISTER, THOMAS C & NANCY K
Street and Apt. N 12 VALLEY VIEW AVE
City, State, ZIP+4 LA LUZ, NM, 88337

PS Form 3800,

7015 3430 0000 0312 6003

U.S. Postal Service™
CERTIFIED MAIL® RECEIPT
Domestic Mail Only

For delivery information, visit our website at www.usps.com®

PITTSBURGH, PA 15221

OFFICIAL USE

Certified Mail Fee $3.30
$ $0.00
Extra Services & Fees (check box, add fee as appropriate)
☐ Return Receipt (hardcopy) $ $0.00
☐ Return Receipt (electronic) $ $0.00
☐ Certified Mail Restricted Delivery $ $0.00
☐ Adult Signature Required $ $0.00
☐ Adult Signature Restricted Delivery $
Postage $0.47
$
Total Postage an $3.77
$

0221
02

Postmark Here

07/22/2016

Sent To DENNIS, ERIC
Street and Apt. N 1897 FAIRLAWN ST
City, State, ZIP+4 WILKINSBURG, PA, 15221

PS Form 3800, A

7015 3430 0000 0312 5990

U.S. Postal Service™
CERTIFIED MAIL® RECEIPT
Domestic Mail Only

For delivery information, visit our website at www.usps.com®

LA LUZ, NM 88337

OFFICIAL USE

Certified Mail Fee $3.30
$ $0.00
Extra Services & Fees (check box, add fee as appropriate)
☐ Return Receipt (hardcopy) $ $0.00
☐ Return Receipt (electronic) $ $0.00
☐ Certified Mail Restricted Delivery $ $0.00
☐ Adult Signature Required $ $0.00
☐ Adult Signature Restricted Delivery $
Postage $0.47
$
Total Postage ar $3.77
$

0221
02

Postmark Here

07/22/2016

Sent To HUNTER, ASHLEY
Street and Apt. N 3 WHITE SANDS AVE
City, State, ZIP+ LA LUZ, NM, 88337

PS Form 3800,

7015 3430 0000 0312 6027

U.S. Postal Service™
CERTIFIED MAIL® RECEIPT
Domestic Mail Only

For delivery information, visit our website at www.usps.com®

LA LUZ, NM 88337

OFFICIAL USE

Certified Mail Fee $3.30
$ $0.00
Extra Services & Fees (check box, add fee as appropriate)
☐ Return Receipt (hardcopy) $ $0.00
☐ Return Receipt (electronic) $ $0.00
☐ Certified Mail Restricted Delivery $ $0.00
☐ Adult Signature Required $ $0.00
☐ Adult Signature Restricted Delivery $
Postage $0.47
$
Total Postage and $3.77
$

0221
02

Postmark Here

07/22/2016

Sent To FORD, CHARLES N JR & EVELYN TRUST
Street and Apt. No PO BOX 454
City, State, ZIP+4 LA LUZ, NM, 88337

PS Form 3800, A

7015 3430 0000 0312 6010

U.S. Postal Service™
CERTIFIED MAIL® RECEIPT
Domestic Mail Only

For delivery information, visit our website at www.usps.com®

LA LUZ, NM 88337

OFFICIAL USE

Certified Mail Fee $3.30
$ $0.00
Extra Services & Fees (check box, add fee as appropriate)
☐ Return Receipt (hardcopy) $ $0.00
☐ Return Receipt (electronic) $ $0.00
☐ Certified Mail Restricted Delivery $ $0.00
☐ Adult Signature Required $ $0.00
☐ Adult Signature Restricted Delivery $
Postage $0.47
$
Total Postage an $3.77
$

0221
02

Postmark Here

07/22/2016

Sent To LONGORIA, EDDY & VALERIE Y
Street and Apt. N PO BOX 512
City, State, ZIP+4 LA LUZ, NM, 88337

PS Form 3800,

U.S. Postal Service™
CERTIFIED MAIL® RECEIPT
Domestic Mail Only

For delivery information, visit our website at www.usps.com

ALTO, NM 88312

OFFICIAL USE

Certified Mail Fee $3.30
$ $0.00
Extra Services & Fees (check box, add fee as appropriate)
☐ Return Receipt (hardcopy) $ $0.00
☐ Return Receipt (electronic) $ $0.00
☐ Certified Mail Restricted Delivery $ $0.00
☐ Adult Signature Required $ $0.00
☐ Adult Signature Restricted Delivery $
Postage $0.47
$
Total Postage and Fees $3.77
$

0221
02

Postmark Here

07/22/2016

Sent To WIMBERLY, JAMES L
Street and Apt. No. PO BOX 100
City, State, ZIP+4 ALTO, NM, 88312

PS Form 3800, A

7015 3430 0000 0312 6047

U.S. Postal Service™
CERTIFIED MAIL® RECEIPT
Domestic Mail Only

For delivery information, visit our website at www.usps.com

LA LUZ, NM 88337

OFFICIAL USE

Certified Mail Fee $3.30
$ $0.00
Extra Services & Fees (check box, add fee as appropriate)
☐ Return Receipt (hardcopy) $ $0.00
☐ Return Receipt (electronic) $ $0.00
☐ Certified Mail Restricted Delivery $ $0.00
☐ Adult Signature Required $ $0.00
☐ Adult Signature Restricted Delivery $
Postage $0.47
$
Total Postage and Fees $3.77
$

0221
02

Postmark Here

07/22/2016

Sent To ROGERS, RICHARD M & MARY L
Street and Apt. No. 4 STAGECOACH TRAIL
City, State, ZIP+4 LA LUZ, NM, 88337

PS Form 3800, A

7015 3430 0000 0312 6034

U.S. Postal Service™
CERTIFIED MAIL® RECEIPT
Domestic Mail Only

For delivery information, visit our website at www.usps.com

MESILLA PARK, NM 88047

OFFICIAL USE

Certified Mail Fee $3.30
$ $0.00
Extra Services & Fees (check box, add fee as appropriate)
☐ Return Receipt (hardcopy) $ $0.00
☐ Return Receipt (electronic) $ $0.00
☐ Certified Mail Restricted Delivery $ $0.00
☐ Adult Signature Required $ $0.00
☐ Adult Signature Restricted Delivery $
Postage $0.47
$
Total Postage and Fees $3.77
$

0221
02

Postmark Here

07/22/2016

Sent To MOYA, JAMES OR HILDA G
Street and Apt. No. 310 HARPER RD
City, State, ZIP+4 MESILLA PARK, NM, 88047

PS Form 3800,

7015 3430 0000 0312 6065

U.S. Postal Service™
CERTIFIED MAIL® RECEIPT
Domestic Mail Only

For delivery information, visit our website at www.usps.com

LA LUZ, NM 88337

OFFICIAL USE

Certified Mail Fee $3.30
$ $0.00
Extra Services & Fees (check box, add fee as appropriate)
☐ Return Receipt (hardcopy) $ $0.00
☐ Return Receipt (electronic) $ $0.00
☐ Certified Mail Restricted Delivery $ $0.00
☐ Adult Signature Required $ $0.00
☐ Adult Signature Restricted Delivery $
Postage $0.47
$
Total Postage and Fees $3.77
$

0221
02

Postmark Here

07/22/2016

Sent To SALAS, CARLOS V & DONNA M
Street and Apt. No. PO BOX 872
City, State, ZIP+4 LA LUZ, NM, 88337

PS Form 3800,

7015 3430 0000 0312 6058

U.S. Postal Service™
CERTIFIED MAIL® RECEIPT
Domestic Mail Only

For delivery information, visit our website at www.usps.com

LA LUZ, NM 88337

OFFICIAL USE

Certified Mail Fee $3.30
$ $0.00
Extra Services & Fees (check box, add fee as appropriate)
☐ Return Receipt (hardcopy) $ $0.00
☐ Return Receipt (electronic) $ $0.00
☐ Certified Mail Restricted Delivery $ $0.00
☐ Adult Signature Required $ $0.00
☐ Adult Signature Restricted Delivery $
Postage $0.47
$
Total Postage and Fees $3.77
$

0221
02

Postmark Here

07/22/2016

Sent To HOLDAHL, JAMES R & DONNA
Street and Apt. No. 3 BONITA AVE
City, State, ZIP+4 LA LUZ, NM, 88337

PS Form 3800,

7015 3430 0000 0312 6072

U.S. Postal Service™
CERTIFIED MAIL® RECEIPT
Domestic Mail Only

For delivery information, visit our website at www.usps.com

OKLAHOMA CITY, OK 73118

OFFICIAL USE

Certified Mail Fee $3.30
$ $0.00
Extra Services & Fees (check box, add fee as appropriate)
☐ Return Receipt (hardcopy) $ $0.00
☐ Return Receipt (electronic) $ $0.00
☐ Certified Mail Restricted Delivery $ $0.00
☐ Adult Signature Required $ $0.00
☐ Adult Signature Restricted Delivery $
Postage $0.47
$
Total Postage and Fees $3.77
$

0221
02

Postmark Here

07/22/2016

Sent To MIDFIRST BANK
Street and Apt. No. 999 NW GRAND BLVD
City, State, ZIP+4 OKLAHOMA CITY, OK, 73118

PS Form 3800,

7015 3430 0000 0312 6164

U.S. Postal Service™
CERTIFIED MAIL® RECEIPT
Domestic Mail Only

For delivery information, visit our website at www.usps.com

LA LUZ, NM 88337

OFFICIAL USE

Certified Mail Fee $3.30
$ $0.00
Extra Services & Fees (check box, add fee as appropriate)
☐ Return Receipt (hardcopy) $ $0.00
☐ Return Receipt (electronic) $ $0.00
☐ Certified Mail Restricted Delivery $ $0.00
☐ Adult Signature Required $ $0.00
☐ Adult Signature Restricted Delivery $
Postage $0.47
$
Total Postage an $3.77
$

0221
02

Postmark Here

07/22/2016

Sent To QUICK, JANET MARIE & DANIEL C
Street and Apt. N 11 BONITA AV
City, State, ZIP+4 LA LUZ, NM, 88337

PS Form 3800

7015 3430 0000 0312 6096

U.S. Postal Service™
CERTIFIED MAIL® RECEIPT
Domestic Mail Only

For delivery information, visit our website at www.usps.com

EL PASO, TX 79924

OFFICIAL USE

Certified Mail Fee $3.30
$ $0.00
Extra Services & Fees (check box, add fee as appropriate)
☐ Return Receipt (hardcopy) $ $0.00
☐ Return Receipt (electronic) $ $0.00
☐ Certified Mail Restricted Delivery $ $0.00
☐ Adult Signature Required $ $0.00
☐ Adult Signature Restricted Delivery $
Postage $0.47
$
Total Postage an $3.77
$

0221
02

Postmark Here

07/22/2016

Sent To TRAIL, ABIGAIL G
Street and Apt. N 4616 TROPICANA AVE
City, State, ZIP+ EL PASO, TX, 79924

PS Form 3800

7015 3430 0000 0312 6089

U.S. Postal Service™
CERTIFIED MAIL® RECEIPT
Domestic Mail Only

For delivery information, visit our website at www.usps.com

LA LUZ, NM 88337

OFFICIAL USE

Certified Mail Fee $3.30
$ $0.00
Extra Services & Fees (check box, add fee as appropriate)
☐ Return Receipt (hardcopy) $ $0.00
☐ Return Receipt (electronic) $ $0.00
☐ Certified Mail Restricted Delivery $ $0.00
☐ Adult Signature Required $ $0.00
☐ Adult Signature Restricted Delivery $
Postage $0.47
$
Total Postage and $3.77
$

0221
02

Postmark Here

07/22/2016

Sent To STONEKING, DON & LESLIE A
Street and Apt. No BOX 322
City, State, ZIP+4 LA LUZ, NM, 88337

PS Form 3800, A

7015 3430 0000 0312 6119

U.S. Postal Service™
CERTIFIED MAIL® RECEIPT
Domestic Mail Only

For delivery information, visit our website at www.usps.com

LA LUZ, NM 88337

OFFICIAL USE

Certified Mail Fee $3.30
$ $0.00
Extra Services & Fees (check box, add fee as appropriate)
☐ Return Receipt (hardcopy) $ $0.00
☐ Return Receipt (electronic) $ $0.00
☐ Certified Mail Restricted Delivery $ $0.00
☐ Adult Signature Required $ $0.00
☐ Adult Signature Restricted Delivery $
Postage $0.47
$
Total Postage and $3.77
$

0221
02

Postmark Here

07/22/2016

Sent To SKAGGS, ZACHARY
Street and Apt. No 11 WHITE SANDS AVE
City, State, ZIP+4 LA LUZ, NM, 88337

PS Form 3800, A

7015 3430 0000 0312 6102

U.S. Postal Service™
CERTIFIED MAIL® RECEIPT
Domestic Mail Only

For delivery information, visit our website at www.usps.com

LA LUZ, NM 88337

OFFICIAL USE

Certified Mail Fee $3.30
$ $0.00
Extra Services & Fees (check box, add fee as appropriate)
☐ Return Receipt (hardcopy) $ $0.00
☐ Return Receipt (electronic) $ $0.00
☐ Certified Mail Restricted Delivery $ $0.00
☐ Adult Signature Required $ $0.00
☐ Adult Signature Restricted Delivery $
Postage $0.47
$
Total Postage an $3.77
$

0221
02

Postmark Here

07/22/2016

Sent To ABLEDINGER, DARO & LOLA
Street and Apt. N 42 VILLA CHRISTINA
City, State, ZIP+ LA LUZ, NM, 88337

PS Form 3800

7015 3430 0000 0312 6133

U.S. Postal Service™
CERTIFIED MAIL® RECEIPT
Domestic Mail Only

For delivery information, visit our website at www.usps.com

LA LUZ, NM 88337

OFFICIAL USE

Certified Mail Fee $3.30
$ $0.00
Extra Services & Fees (check box, add fee as appropriate)
☐ Return Receipt (hardcopy) $ $0.00
☐ Return Receipt (electronic) $ $0.00
☐ Certified Mail Restricted Delivery $ $0.00
☐ Adult Signature Required $ $0.00
☐ Adult Signature Restricted Delivery $
Postage $0.47
$
Total Postage ar $3.77
$

0221
02

Postmark Here

07/22/2016

Sent To ANDERSON, GARY & KAREN
Street and Apt. N PO BOX 596
City, State, ZIP+ LA LUZ, NM, 88337

PS Form 3800

7015 3430 0000 0312 6126

U.S. Postal Service™
CERTIFIED MAIL® RECEIPT
Domestic Mail Only

For delivery information, visit our website at www.usps.com®
LA LUZ, NM 88337
OFFICIAL USE

7015 3430 0000 0312 6157

Certified Mail Fee $3.30
$ $0.00
Extra Services & Fees (check box, add fee as appropriate)
☐ Return Receipt (hardcopy) $ $0.00
☐ Return Receipt (electronic) $ $0.00
☐ Certified Mail Restricted Delivery $ $0.00
☐ Adult Signature Required $ $0.00
☐ Adult Signature Restricted Delivery $
Postage $0.47
$
Total Postage and Fees $3.77
$

0221
02
Postmark Here
07/22/2016

Sent To GETCHELL, WILLIAM T & KIM M
Street and Apt. No. 34 BONITO BLVD
City, State, ZIP+4® LA LUZ, NM, 88337

PS Form 3800, Apr. 2006

U.S. Postal Service™
CERTIFIED MAIL® RECEIPT
Domestic Mail Only

For delivery information, visit our website at www.usps.com®
LA LUZ, NM 88337
OFFICIAL USE

7015 3430 0000 0312 6140

Certified Mail Fee $3.30
$ $0.00
Extra Services & Fees (check box, add fee as appropriate)
☐ Return Receipt (hardcopy) $ $0.00
☐ Return Receipt (electronic) $ $0.00
☐ Certified Mail Restricted Delivery $ $0.00
☐ Adult Signature Required $ $0.00
☐ Adult Signature Restricted Delivery $
Postage $0.47
$
Total Postage and Fees $3.77
$

0221
02
Postmark Here
07/22/2016

Sent To STRATTON, OLA M
Street and Apt. No. 38 BONITO BLVD
City, State, ZIP+4® LA LUZ, NM, 88337

PS Form 3800, Apr. 2006

U.S. Postal Service™
CERTIFIED MAIL® RECEIPT
Domestic Mail Only

For delivery information, visit our website at www.usps.com®
ALAMOGORDO, NM 88311
OFFICIAL USE

7015 3430 0000 0312 6218

Certified Mail Fee $3.30
$ $0.00
Extra Services & Fees (check box, add fee as appropriate)
☐ Return Receipt (hardcopy) $ $0.00
☐ Return Receipt (electronic) $ $0.00
☐ Certified Mail Restricted Delivery $ $0.00
☐ Adult Signature Required $ $0.00
☐ Adult Signature Restricted Delivery $
Postage $0.47
$
Total Postage and Fees $3.77
$

0221
02
Postmark Here
07/22/2016

Sent To DUGAN, CHARLES J ESTATE OF
Street and Apt. No. PO BOX 1864
City, State, ZIP+4® ALAMOGORDO, NM, 88310-1864

PS Form 3800, Apr. 2006

U.S. Postal Service™
CERTIFIED MAIL® RECEIPT
Domestic Mail Only

For delivery information, visit our website at www.usps.com®
LAS CRUCES, NM 88005
OFFICIAL USE

7015 3430 0000 0312 6201

Certified Mail Fee $3.30
$ $0.00
Extra Services & Fees (check box, add fee as appropriate)
☐ Return Receipt (hardcopy) $ $0.00
☐ Return Receipt (electronic) $ $0.00
☐ Certified Mail Restricted Delivery $ $0.00
☐ Adult Signature Required $ $0.00
☐ Adult Signature Restricted Delivery $
Postage $0.47
$
Total Postage and Fees $3.77
$

0221
02
Postmark Here
07/22/2016

Sent To MCGINNIS, MICHAEL S & JUDITH A
Street and Apt. No. 575 N VALLEY DR #53
City, State, ZIP+4® LAS CRUCES, NM, 88005

PS Form 3800, Apr. 2006

U.S. Postal Service™
CERTIFIED MAIL® RECEIPT
Domestic Mail Only

For delivery information, visit our website at www.usps.com®
LA LUZ, NM 88337
OFFICIAL USE

7015 3430 0000 0312 9530

Certified Mail Fee $3.30
$ $0.00
Extra Services & Fees (check box, add fee as appropriate)
☐ Return Receipt (hardcopy) $ $0.00
☐ Return Receipt (electronic) $ $0.00
☐ Certified Mail Restricted Delivery $ $0.00
☐ Adult Signature Required $ $0.00
☐ Adult Signature Restricted Delivery $
Postage $0.47
$
Total Postage and Fees $3.77
$

0221
02
Postmark Here
07/22/2016

Sent To CUMMINGS, CHRISTOPHER D & JESSICA L
Street and Apt. No., 10 BONITA AVE
City, State, ZIP+4® LA LUZ, NM, 88337

PS Form 3800, Apr. 2006

U.S. Postal Service™
CERTIFIED MAIL® RECEIPT
Domestic Mail Only

For delivery information, visit our website at www.usps.com®
LA LUZ, NM 88337
OFFICIAL USE

7015 3430 0000 0312 9523

Certified Mail Fee $3.30
$ $0.00
Extra Services & Fees (check box, add fee as appropriate)
☐ Return Receipt (hardcopy) $ $0.00
☐ Return Receipt (electronic) $ $0.00
☐ Certified Mail Restricted Delivery $ $0.00
☐ Adult Signature Required $ $0.00
☐ Adult Signature Restricted Delivery $
Postage $0.47
$
Total Postage and Fees $3.77
$

0221
02
Postmark Here
07/22/2016

Sent To KLINE, EDWARD A & CHERYL A
Street and Apt. No., 38 CALLE CADENA
City, State, ZIP+4® LA LUZ, NM, 88337

PS Form 3800, Apr. 2006

7015 1520 0002 7222 0004

U.S. Postal Service™
CERTIFIED MAIL® RECEIPT
Domestic Mail Only

For delivery information, visit our website at *www.usps.com*®

LA LUZ, NM 88337

OFFICIAL USE

Certified Mail Fee $3.30 — 0221 02

Extra Services & Fees *(check box, add fee as appropriate)*
- ☐ Return Receipt (hardcopy) $ $0.00
- ☐ Return Receipt (electronic) $ $0.00
- ☐ Certified Mail Restricted Delivery $ $0.00
- ☐ Adult Signature Required $ $0.00
- ☐ Adult Signature Restricted Delivery $

Postmark Here

Postage $0.47

Total Postage a $3.77 — 07/22/2016

Sent To WILLIAMS, SCOTTY & VIRGINIA

Street and Apt. N 7 DESERT DR

City, State, ZIP+ LA LUZ, NM, 88337

PS Form 3800, April 2015 PSN 7530-02-000-9047 — See Reverse for Instructions

7015 3430 0000 0312 9547

U.S. Postal Service™
CERTIFIED MAIL® RECEIPT
Domestic Mail Only

For delivery information, visit our website at *www.usps.com*®

LA LUZ, NM 88337

OFFICIAL USE

Certified Mail Fee $3.30 — 0221 02

Extra Services & Fees *(check box, add fee as appropriate)*
- ☐ Return Receipt (hardcopy) $ $0.00
- ☐ Return Receipt (electronic) $ $0.00
- ☐ Certified Mail Restricted Delivery $ $0.00
- ☐ Adult Signature Required $ $0.00
- ☐ Adult Signature Restricted Delivery $

Postmark Here

Postage $0.47

Total Postage and Fe $3.77 — 07/22/2016

Sent To VENTERS, RICHARD F

Street and Apt. No., 27 PUEBLA

City, State, ZIP+4® LA LUZ, NM, 88337

PS Form 3800, Ap

7015 3430 0000 0312 5778

U.S. Postal Service™
CERTIFIED MAIL® RECEIPT
Domestic Mail Only

For delivery information, visit our website at *www.usps.com*®

ALAMOGORDO, NM 88310

OFFICIAL USE

Certified Mail Fee $3.30 — 0221 02

Extra Services & Fees *(check box, add fee as appropriate)*
- ☐ Return Receipt (hardcopy) $ $0.00
- ☐ Return Receipt (electronic) $ $0.00
- ☐ Certified Mail Restricted Delivery $ $0.00
- ☐ Adult Signature Required $ $0.00
- ☐ Adult Signature Restricted Delivery $

Postmark Here

Postage $0.47

Total Postage and $3.77 — 07/22/2016

Sent To RUIZ, MANUEL M & MARIA T

Street and Apt. No., 3601 BASSWOOD

City, State, ZIP+4® ALAMOGORDO, NM, 88310

PS Form 3800, A

7015 3430 0000 0312 5761

U.S. Postal Service™
CERTIFIED MAIL® RECEIPT
Domestic Mail Only

For delivery information, visit our website at *www.usps.com*®

ALAMOGORDO, NM 88310

OFFICIAL USE

Certified Mail Fee $3.30 — 0221 02

Extra Services & Fees *(check box, add fee as appropriate)*
- ☐ Return Receipt (hardcopy) $ $0.00
- ☐ Return Receipt (electronic) $ $0.00
- ☐ Certified Mail Restricted Delivery $ $0.00
- ☐ Adult Signature Required $ $0.00
- ☐ Adult Signature Restricted Delivery $

Postmark Here

Postage $0.47

Total Postage and $3.77 — 07/22/2016

Sent To RUIZ, JUAN M & SHIRLEE

Street and Apt. No 1613 MEMORY LN

City, State, ZIP+4 ALAMOGORDO, NM, 88310

PS Form 3800, A

7015 3430 0000 0312 8052

U.S. Postal Service™
CERTIFIED MAIL® RECEIPT
Domestic Mail Only

For delivery information, visit our website at www.usps.com

LA LUZ, NM 88337

OFFICIAL USE

Certified Mail Fee $3.30 — 0221 01

Extra Services & Fees (check box, add fee as appropriate)
- Return Receipt (hardcopy) $ $0.00
- Return Receipt (electronic) $ $0.00
- Certified Mail Restricted Delivery $ $0.00
- Adult Signature Required $ $0.00
- Adult Signature Restricted Delivery $

Postage $0.47

Total Postage and Fees $3.77

Postmark Here 07/21/2016

Sent To NUNN & NUNN & ET AL

Street and Apt. No. PO BOX 172

City, State, ZIP+4 LA LUZ, NM, 88337-0172

PS Form 3800

7015 3430 0000 0312 8069

U.S. Postal Service™
CERTIFIED MAIL® RECEIPT
Domestic Mail Only

For delivery information, visit our website at www.usps.com

LA LUZ, NM 88337

OFFICIAL USE

Certified Mail Fee $3.30 — 0221 01

Extra Services & Fees (check box, add fee as appropriate)
- Return Receipt (hardcopy) $ $0.00
- Return Receipt (electronic) $ $0.00
- Certified Mail Restricted Delivery $ $0.00
- Adult Signature Required $ $0.00
- Adult Signature Restricted Delivery $

Postage $0.47

Total Postage and Fees $3.77

Postmark Here 07/21/2016

Sent To MILLER, DONALD E

Street and Apt. No. 110 GRIFFIN

City, State, ZIP+4 LA LUZ, NM, 88337

PS Form 3800

7015 3430 0000 0312 6447

U.S. Postal Service™
CERTIFIED MAIL® RECEIPT
Domestic Mail Only

For delivery information, visit our website at www.usps.com

LA LUZ, NM 88337

OFFICIAL USE

Certified Mail Fee $3.30 — 0221 02

Extra Services & Fees (check box, add fee as appropriate)
- Return Receipt (hardcopy) $ $0.00
- Return Receipt (electronic) $ $0.00
- Certified Mail Restricted Delivery $ $0.00
- Adult Signature Required $ $0.00
- Adult Signature Restricted Delivery $

Postage $0.47

Total Postage and Fees $3.77

Postmark Here 07/22/2016

Sent To ROGERS, JAMES W & CONNIE J

Street and Apt. No. 30 BONITO BLVD

City, State, ZIP+4 LA LUZ, NM, 88337-9510

PS Form 3800

7015 3430 0000 0312 6461

U.S. Postal Service™
CERTIFIED MAIL® RECEIPT
Domestic Mail Only

For delivery information, visit our website at www.usps.com

LA LUZ, NM 88337

OFFICIAL USE

Certified Mail Fee $3.30 — 0221 02

Extra Services & Fees (check box, add fee as appropriate)
- Return Receipt (hardcopy) $ $0.00
- Return Receipt (electronic) $ $0.00
- Certified Mail Restricted Delivery $ $0.00
- Adult Signature Required $ $0.00
- Adult Signature Restricted Delivery $

Postage $0.47

Total Postage and Fees $3.77

Postmark Here 07/22/2016

Sent To PERKINS, TREVER G & LINA D

Street and Apt. No. 31 CALLE CADENA

City, State, ZIP+4 LA LUZ, NM, 88337

PS Form 3800

7015 3430 0000 0312 6416

U.S. Postal Service™
CERTIFIED MAIL® RECEIPT
Domestic Mail Only

For delivery information, visit our website at www.usps.com

LA LUZ, NM 88337

OFFICIAL USE

Certified Mail Fee $3.30 — 0221 02

Extra Services & Fees (check box, add fee as appropriate)
- Return Receipt (hardcopy) $ $0.00
- Return Receipt (electronic) $ $0.00
- Certified Mail Restricted Delivery $ $0.00
- Adult Signature Required $ $0.00
- Adult Signature Restricted Delivery $

Postage $0.47

Total Postage and Fees $3.77

Postmark Here 07/22/2016

Sent To BOYLE, PATRICK J & DONNA

Street and Apt. No. PO BOX 1110

City, State, ZIP+4 LA LUZ, NM, 88337

PS Form 3800

7015 3430 0000 0312 6454

U.S. Postal Service™
CERTIFIED MAIL® RECEIPT
Domestic Mail Only

For delivery information, visit our website at www.usps.com

OFFICIAL USE

Certified Mail Fee $ 3.30

Extra Services & Fees (check box, add fee as appropriate)
- Return Receipt (hardcopy) $
- Return Receipt (electronic) $
- Certified Mail Restricted Delivery $
- Adult Signature Required $
- Adult Signature Restricted Delivery $

Postage $ .47

Total Postage and Fees $ 3.77

Postmark Here

LA LUZ NM 88337 JUL 22 2016

Sent To AGUILAR, GUADALUPE

Street and Apt. No. 29 CALLE CADENA

City, State, ZIP+4 LA LUZ, NM, 88337

PS Form 3800

U.S. Postal Service™
CERTIFIED MAIL® RECEIPT
Domestic Mail Only

7015 3430 0000 0312 6393

For delivery information, visit our website at www.usps.com
LA LUZ, NM 88337
OFFICIAL USE

Certified Mail Fee $3.30
$ $0.00
Extra Services & Fees (check box, add fee as appropriate)
☐ Return Receipt (hardcopy) $ $0.00
☐ Return Receipt (electronic) $ $0.00
☐ Certified Mail Restricted Delivery $ $0.00
☐ Adult Signature Required $ $0.00
☐ Adult Signature Restricted Delivery $
Postage $0.47
$
Total Postage and $3.77
$
Sent To CHILES, JOSHUA J & ANA C
Street and Apt. No. 32 BONITO BLVD
City, State, ZIP+4 LA LUZ, NM, 88337

0221 02
Postmark Here
07/22/2016

PS Form 3800, A

U.S. Postal Service™
CERTIFIED MAIL® RECEIPT
Domestic Mail Only

7015 3430 0000 0312 6409

For delivery information, visit our website at www.usps.com
LA LUZ, NM 88337
OFFICIAL USE

Certified Mail Fee $3.30
$ $0.00
Extra Services & Fees (check box, add fee as appropriate)
☐ Return Receipt (hardcopy) $ $0.00
☐ Return Receipt (electronic) $ $0.00
☐ Certified Mail Restricted Delivery $ $0.00
☐ Adult Signature Required $ $0.00
☐ Adult Signature Restricted Delivery $
Postage $0.47
$
Total Postage an $3.77
$
Sent To SALADIN, JOSEPH A II
Street and Apt. N 28 BONITO BLVD
City, State, ZIP+4 LA LUZ, NM, 88337

0221 02
Postmark Here
07/22/2016

PS Form 3800,

U.S. Postal Service™
CERTIFIED MAIL® RECEIPT
Domestic Mail Only

7015 3430 0000 0312 6379

For delivery information, visit our website at www.usps.com
LA LUZ, NM 88337
OFFICIAL USE

Certified Mail Fee $3.30
$ $0.00
Extra Services & Fees (check box, add fee as appropriate)
☐ Return Receipt (hardcopy) $ $0.00
☐ Return Receipt (electronic) $ $0.00
☐ Certified Mail Restricted Delivery $ $0.00
☐ Adult Signature Required $ $0.00
☐ Adult Signature Restricted Delivery $
Postage $0.47
$
Total Postage a $3.77
$
Sent To JOHNSON FAMILY TRUST
Street and Apt. 8 PUEBLA
City, State, ZIP+ LA LUZ, NM, 88337

0221 02
Postmark Here
07/22/2016

PS Form 3800,

U.S. Postal Service™
CERTIFIED MAIL® RECEIPT
Domestic Mail Only

7015 3430 0000 0312 6386

For delivery information, visit our website at www.usps.com
ALAMOGORDO, NM 88310
OFFICIAL USE

Certified Mail Fee $3.30
$ $0.00
Extra Services & Fees (check box, add fee as appropriate)
☐ Return Receipt (hardcopy) $ $0.00
☐ Return Receipt (electronic) $ $0.00
☐ Certified Mail Restricted Delivery $ $0.00
☐ Adult Signature Required $ $0.00
☐ Adult Signature Restricted Delivery $
Postage $0.47
$
Total Postage an $3.77
$
Sent To DESMUKE, TERRELL H
Street and Apt. No 900 7TH ST
City, State, ZIP+4 ALAMOGORDO, NM, 88310

0221 02
Postmark Here
07/22/2016

PS Form 3800, A

U.S. Postal Service™
CERTIFIED MAIL® RECEIPT
Domestic Mail Only

7015 3430 0000 0312 6355

For delivery information, visit our website at www.usps.com
LA LUZ, NM 88337
OFFICIAL USE

Certified Mail Fee $3.30
$ $0.00
Extra Services & Fees (check box, add fee as appropriate)
☐ Return Receipt (hardcopy) $ $0.00
☐ Return Receipt (electronic) $ $0.00
☐ Certified Mail Restricted Delivery $ $0.00
☐ Adult Signature Required $ $0.00
☐ Adult Signature Restricted Delivery $
Postage $0.47
$
Total Postage $3.77
$
Sent To STRATTON, GARY
Street and Apt. P O BOX 1331
City, State, ZIP LALUZ, NM, 88337

0221 02
Postmark Here
07/22/2016

PS Form 3800,

U.S. Postal Service™
CERTIFIED MAIL® RECEIPT
Domestic Mail Only

7015 3430 0000 0312 6362

For delivery information, visit our website at www.usps.com
LA LUZ, NM 88337
OFFICIAL USE

Certified Mail Fee $3.30
$ $0.00
Extra Services & Fees (check box, add fee as appropriate)
☐ Return Receipt (hardcopy) $ $0.00
☐ Return Receipt (electronic) $ $0.00
☐ Certified Mail Restricted Delivery $ $0.00
☐ Adult Signature Required $ $0.00
☐ Adult Signature Restricted Delivery $
Postage $0.47
$
Total Postage $3.77
$
Sent To BURDICK REVOCABLE TRUST
Street and Apt. 10 STAGECOACH TRL
City, State, ZIP LA LUZ, NM, 88337

0221 02
Postmark Here
07/22/2016

PS Form 3800

7015 3430 0000 0312 6348

U.S. Postal Service™
CERTIFIED MAIL® RECEIPT
Domestic Mail Only

For delivery information, visit our website at www.usps.com®

LA LUZ, NM 88337

OFFICIAL USE

Certified Mail Fee $3.30 — 0221 02

Extra Services & Fees (check box, add fee as appropriate)
- Return Receipt (hardcopy) $ $0.00
- Return Receipt (electronic) $ $0.00
- Certified Mail Restricted Delivery $ $0.00
- Adult Signature Required $ $0.00
- Adult Signature Restricted Delivery $

Postage $0.47

Total Postage and Fees $3.77

Postmark Here

07/22/2016

Sent To: ESSARY, BILL C & P GALE

Street and Apt. No.: PO BOX 925

City, State, ZIP+4: LA LUZ, NM, 88337-0925

PS Form 3800, A

7015 3430 0000 0312 9561

U.S. Postal Service™
CERTIFIED MAIL® RECEIPT
Domestic Mail Only

For delivery information, visit our website at www.usps.com®

ALTO, NM 88312

OFFICIAL USE

Certified Mail Fee $3.30 — 0221 02

Extra Services & Fees (check box, add fee as appropriate)
- Return Receipt (hardcopy) $ $0.00
- Return Receipt (electronic) $ $0.00
- Certified Mail Restricted Delivery $ $0.00
- Adult Signature Required $ $0.00
- Adult Signature Restricted Delivery $

Postage $0.47

Total Postage and Fees $3.77

Postmark Here

07/22/2016

Sent To: GREAT WESTERN REALTY INC

Street and Apt. No.: PO BOX 100

City, State, ZIP+4: ALTO, NM, 88312

PS Form 3800, A

7015 3430 0000 0312 9516

U.S. Postal Service™
CERTIFIED MAIL® RECEIPT
Domestic Mail Only

For delivery information, visit our website at www.usps.com®

LA LUZ, NM 88337

OFFICIAL USE

Certified Mail Fee $3.30 — 0221 02

Extra Services & Fees (check box, add fee as appropriate)
- Return Receipt (hardcopy) $ $0.00
- Return Receipt (electronic) $ $0.00
- Certified Mail Restricted Delivery $ $0.00
- Adult Signature Required $ $0.00
- Adult Signature Restricted Delivery $

Postage $0.47

Total Postage and Fees $3.77

Postmark Here

07/22/2016

Sent To: GREEN, DONALD & MELANIE

Street and Apt. No.: 43 VILLA LUCIA

City, State, ZIP+4: LA LUZ, NM, 88337

PS Form 3800,

7015 3430 0000 0312 6331

U.S. Postal Service™
CERTIFIED MAIL® RECEIPT
Domestic Mail Only

For delivery information, visit our website at www.usps.com®

LA LUZ, NM 88337

OFFICIAL USE

Certified Mail Fee $3.30 — 0221 02

Extra Services & Fees (check box, add fee as appropriate)
- Return Receipt (hardcopy) $ $0.00
- Return Receipt (electronic) $ $0.00
- Certified Mail Restricted Delivery $ $0.00
- Adult Signature Required $ $0.00
- Adult Signature Restricted Delivery $

Postage $0.47

Total Postage and Fees $3.77

Postmark Here

07/22/2016

Sent To: TRES NECIOS LLC

Street and Apt. No.: BOX 646

City, State, ZIP+4: LA LUZ, NM, 88337

PS Form 3800,

7015 3430 0000 0312 9479

U.S. Postal Service™
CERTIFIED MAIL® RECEIPT
Domestic Mail Only

For delivery information, visit our website at www.usps.com®

ALAMOGORDO, NM 88310

OFFICIAL USE

Certified Mail Fee $3.30 — 0221 02

Extra Services & Fees (check box, add fee as appropriate)
- Return Receipt (hardcopy) $ $0.00
- Return Receipt (electronic) $ $0.00
- Certified Mail Restricted Delivery $ $0.00
- Adult Signature Required $ $0.00
- Adult Signature Restricted Delivery $

Postage $0.47

Total Postage and Fees $3.77

Postmark Here

07/22/2016

Sent To: ALLA, GARY R & REBECCA

Street and Apt. No.: 408 CUBA

City, State, ZIP+4: ALAMOGORDO, NM, 88310

PS Form 3800, A

7015 3430 0000 0312 9493

U.S. Postal Service™
CERTIFIED MAIL® RECEIPT
Domestic Mail Only

For delivery information, visit our website at www.usps.com®

LA LUZ, NM 88337

OFFICIAL USE

Certified Mail Fee $3.30 — 0221 02

Extra Services & Fees (check box, add fee as appropriate)
- Return Receipt (hardcopy) $ $0.00
- Return Receipt (electronic) $ $0.00
- Certified Mail Restricted Delivery $ $0.00
- Adult Signature Required $ $0.00
- Adult Signature Restricted Delivery $

Postage $0.47

Total Postage and Fees $3.77

Postmark Here

07/22/2016

Sent To: GUBNARI, DEBRA L

Street and Apt. No.: 12 AVENIDA SEERY

City, State, ZIP+4: A LUZ, NM, 88337

PS Form 3800, A

7015 1520 0002 7221 9831

U.S. Postal Service™
CERTIFIED MAIL® RECEIPT
Domestic Mail Only

For delivery information, visit our website at www.usps.com®
SILVER CITY, NM 88061
OFFICIAL USE

Certified Mail Fee $3.30
Extra Services & Fees (check box, add fee as appropriate)
- Return Receipt (hardcopy) $0.00
- Return Receipt (electronic) $0.00
- Certified Mail Restricted Delivery $0.00
- Adult Signature Required $0.00
- Adult Signature Restricted Delivery $

Postage $0.47
Total Postage and Fees $3.77

0221 02
Postmark Here
07/22/2016

Sent To POLLARD, GREGORY A & PEGGY A
Street and Apt. No., 2340 HWY 180 E #111
City, State, ZIP+4® SILVER CITY, NM, 88061

PS Form 3800, Ap

7015 3430 0000 0312 9578

U.S. Postal Service™
CERTIFIED MAIL® RECEIPT
Domestic Mail Only

For delivery information, visit our website at www.usps.com
ALAMOGORDO, NM 88310
OFFICIAL USE

Certified Mail Fee $3.30
Extra Services & Fees (check box, add fee as appropriate)
- Return Receipt (hardcopy) $0.00
- Return Receipt (electronic) $0.00
- Certified Mail Restricted Delivery $0.00
- Adult Signature Required $0.00
- Adult Signature Restricted Delivery $

Postage $0.47
Total Postage and Fees $3.77

0221 02
Postmark Here
07/22/2016

Sent To LERMA, A JAVIER & VELIA
Street and Apt. No., 82 ALAMOTERO LANE
City, State, ZIP+4® ALAMOGORDO, NM, 88310

PS Form 3800, Ap

7015 3430 0000 0312 9592

U.S. Postal Service™
CERTIFIED MAIL® RECEIPT
Domestic Mail Only

For delivery information, visit our website at www.usps.com
LA LUZ, NM 88337
OFFICIAL USE

Certified Mail Fee $3.30
Extra Services & Fees (check box, add fee as appropriate)
- Return Receipt (hardcopy) $0.00
- Return Receipt (electronic) $0.00
- Certified Mail Restricted Delivery $0.00
- Adult Signature Required $0.00
- Adult Signature Restricted Delivery $

Postage $0.47
Total Postage and Fees $3.77

0221 02
Postmark Here
07/22/2016

Sent To MAULER FAMILY TRUST
Street and Apt. No., 9 PUEBLA
City, State, ZIP+4® LA LUZ, NM, 88337

PS Form 3800, Ap

7015 3430 0000 0312 9585

U.S. Postal Service™
CERTIFIED MAIL® RECEIPT
Domestic Mail Only

For delivery information, visit our website at www.usps.com
ALAMOGORDO, NM 88310
OFFICIAL USE

Certified Mail Fee $3.30
Extra Services & Fees (check box, add fee as appropriate)
- Return Receipt (hardcopy) $0.00
- Return Receipt (electronic) $0.00
- Certified Mail Restricted Delivery $0.00
- Adult Signature Required $0.00
- Adult Signature Restricted Delivery $

Postage $0.47
Total Postage and Fees $3.77

0221 02
Postmark Here
07/22/2016

Sent To ALAMOGORDO SCHOOL DISTRICT
Street and Apt. No., 1211 HAWAII AVE
City, State, ZIP+4® ALAMOGORDO, NM, 88310

PS Form 3800, Ap

7015 3430 0000 0312 9615

U.S. Postal Service™
CERTIFIED MAIL® RECEIPT
Domestic Mail Only

For delivery information, visit our website at www.usps.com®
LA LUZ, NM 88337
OFFICIAL USE

Certified Mail Fee $3.30
Extra Services & Fees (check box, add fee as appropriate)
- Return Receipt (hardcopy) $0.00
- Return Receipt (electronic) $0.00
- Certified Mail Restricted Delivery $0.00
- Adult Signature Required $0.00
- Adult Signature Restricted Delivery $

Postage $0.47
Total Postage and Fees $3.77

0221 02
Postmark Here
07/22/2016

Sent To BRYANT, H L & JULIE A
Street and Apt. No., 15 ALICIA DR
City, State, ZIP+4® LA LUZ, NM, 88337

PS Form 3800, Ap

7015 3430 0000 0312 9608

U.S. Postal Service™
CERTIFIED MAIL® RECEIPT
Domestic Mail Only

For delivery information, visit our website at www.usps.com
ALAMOGORDO, NM 88310
OFFICIAL USE

Certified Mail Fee $3.30
Extra Services & Fees (check box, add fee as appropriate)
- Return Receipt (hardcopy) $0.00
- Return Receipt (electronic) $0.00
- Certified Mail Restricted Delivery $0.00
- Adult Signature Required $0.00
- Adult Signature Restricted Delivery $

Postage $0.47
Total Postage and Fees $3.77

0221 02
Postmark Here
07/22/2016

Sent To WEINMAN, BILLY L & ALICE M
Street and Apt. No., 162 LA LUZ GATE ROAD
City, State, ZIP+4® ALAMOGORDO, NM, 88310

PS Form 3800, Ap

7015 1520 0002 7221 9824

U.S. Postal Service™
CERTIFIED MAIL® RECEIPT
Domestic Mail Only

For delivery information, visit our website at www.usps.com®

LA LUZ, NM 88337

OFFICIAL USE

Certified Mail Fee $3.30
$ $0.00

0221 02

Extra Services & Fees (check box, add fee as appropriate)
- Return Receipt (hardcopy) $ $0.00
- Return Receipt (electronic) $ $0.00
- Certified Mail Restricted Delivery $ $0.00
- Adult Signature Required $ $0.00
- Adult Signature Restricted Delivery $

Postage $0.47
$

Postmark Here

07/22/2016

Total Postage and F $3.77
$

Sent To BMFAMILY FOUNDATION

Street and Apt. No., PO BOX 1252

City, State, ZIP+4® LA LUZ, NM, 88337

PS Form 3800, Ap

7015 3430 0000 0312 7505

U.S. Postal Service™
CERTIFIED MAIL® RECEIPT
Domestic Mail Only

For delivery information, visit our website at www.usps.com®

ALAMOGORDO, NM 88310

OFFICIAL USE

Certified Mail Fee $3.30
$ $0.00

0221 02

Extra Services & Fees (check box, add fee as appropriate)
- Return Receipt (hardcopy) $ $0.00
- Return Receipt (electronic) $ $0.00
- Certified Mail Restricted Delivery $ $0.00
- Adult Signature Required $ $0.00
- Adult Signature Restricted Delivery $

Postage $0.47
$

Postmark Here

07/22/2016

Total Postage and F $3.77
$

Sent To SCHWEERS PROPERTIES LLC

Street and Apt. No., 7288 US HWY 54/70

City, State, ZIP+4® ALAMOGORDO, NM, 88310

PS Form 3800, Ap

7015 1520 0002 7221 9800

U.S. Postal Service™
CERTIFIED MAIL® RECEIPT
Domestic Mail Only

For delivery information, visit our website at www.usps.com®

LA LUZ, NM 88337

OFFICIAL USE

Certified Mail Fee $3.30
$ $0.00

0221 02

Extra Services & Fees (check box, add fee as appropriate)
- Return Receipt (hardcopy) $ $0.00
- Return Receipt (electronic) $ $0.00
- Certified Mail Restricted Delivery $ $0.00
- Adult Signature Required $ $0.00
- Adult Signature Restricted Delivery $

Postage $0.47
$

Postmark Here

07/22/2016

Total Postage and F $3.77
$

Sent To HOSKINS, DONALD R JR & SARAH K

Street and Apt. No., 9 GLORYLAND WAY

City, State, ZIP+4® ALAMOGORDO, NM, 88310

PS Form 3800, Ap

7015 1520 0002 7221 7817

U.S. Postal Service™
CERTIFIED MAIL® RECEIPT
Domestic Mail Only

For delivery information, visit our website at www.usps.com®

LA LUZ, NM 88337

OFFICIAL USE

Certified Mail Fee $3.30
$ $0.00

0221 02

Extra Services & Fees (check box, add fee as appropriate)
- Return Receipt (hardcopy) $ $0.00
- Return Receipt (electronic) $ $0.00
- Certified Mail Restricted Delivery $ $0.00
- Adult Signature Required $ $0.00
- Adult Signature Restricted Delivery $

Postage $0.47
$

Postmark Here

07/22/2016

Total Postage and $3.77
$

Sent To HARTRANFT, DANNY & BONNIE

Street and Apt. No PO BOX 308

City, State, ZIP+4 LA LUZ, NM, 88337-0308

PS Form 3800,

7015 1520 0002 7221 9770

U.S. Postal Service™
CERTIFIED MAIL® RECEIPT
Domestic Mail Only

For delivery information, visit our website at www.usps.com®

LA LUZ, NM 88337

OFFICIAL USE

Certified Mail Fee $3.30
$ $0.00

0221 02

Extra Services & Fees (check box, add fee as appropriate)
- Return Receipt (hardcopy) $ $0.00
- Return Receipt (electronic) $ $0.00
- Certified Mail Restricted Delivery $ $0.00
- Adult Signature Required $ $0.00
- Adult Signature Restricted Delivery $

Postage $0.47
$

Postmark Here

07/22/2016

Total Postage and $3.77
$

Sent To BYES, BYRON A & GLORIA J

Street and Apt. No. 39 HOLIDAY

City, State, ZIP+4® LA LUZ, NM, 88337-9521

PS Form 3800, A

7015 1520 0002 7221 9794

U.S. Postal Service™
CERTIFIED MAIL® RECEIPT
Domestic Mail Only

For delivery information, visit our website at www.usps.com®

LA LUZ, NM 88337

OFFICIAL USE

Certified Mail Fee $3.30
$ $0.00

0221 02

Extra Services & Fees (check box, add fee as appropriate)
- Return Receipt (hardcopy) $ $0.00
- Return Receipt (electronic) $ $0.00
- Certified Mail Restricted Delivery $ $0.00
- Adult Signature Required $ $0.00
- Adult Signature Restricted Delivery $

Postage $0.47
$

Postmark Here

07/22/2016

Total Postage and $3.77
$

Sent To COBLE, M BRUCE & BARBARA R

Street and Apt. No PO BOX 1210

City, State, ZIP+4 LA LUZ, NM, 88337

PS Form 3800,

7015 1520 0002 7221 9756

U.S. Postal Service™
CERTIFIED MAIL® RECEIPT
Domestic Mail Only

For delivery information, visit our website at *www.usps.com*®

LA LUZ, NM 88337

OFFICIAL USE

Certified Mail Fee $3.30
$ $0.00
Extra Services & Fees *(check box, add fee as appropriate)*
- ☐ Return Receipt (hardcopy) $ $0.00
- ☐ Return Receipt (electronic) $ $0.00
- ☐ Certified Mail Restricted Delivery $ $0.00
- ☐ Adult Signature Required $ $0.00
- ☐ Adult Signature Restricted Delivery $

Postage $0.47
$

Total Postage and Fees $3.77
$

0221 02

Postmark Here

07/22/2016

Sent To PERSALL, GARY & GERALDINE

Street and Apt. No., PO BOX 177

City, State, ZIP+4® LA LUZ, NM, 88337

PS Form 3800, Ap

7015 3430 0000 0312 7512

U.S. Postal Service™
CERTIFIED MAIL® RECEIPT
Domestic Mail Only

For delivery information, visit our website at *www.usps.com*®

LA LUZ, NM 88337

OFFICIAL USE

Certified Mail Fee $3.30
$ $0.00
Extra Services & Fees *(check box, add fee as appropriate)*
- ☐ Return Receipt (hardcopy) $ $0.00
- ☐ Return Receipt (electronic) $ $0.00
- ☐ Certified Mail Restricted Delivery $ $0.00
- ☐ Adult Signature Required $ $0.00
- ☐ Adult Signature Restricted Delivery $

Postage $0.47
$

Total Postage and Fees $3.77
$

0221 02

Postmark Here

07/22/2016

Sent To CHAVEZ, ROBERT O & REBECCA

Street and Apt. No., 500 LABROCITA CANYON RD

City, State, ZIP+4® LA LUZ, NM, 88337

PS Form 3800, Ap

7015 3430 0000 0312 6775

U.S. Postal Service™
CERTIFIED MAIL® RECEIPT
Domestic Mail Only

For delivery information, visit our website at *www.usps.com*®

LA LUZ, NM 88337

OFFICIAL USE

Certified Mail Fee $3.30
$ $0.00
Extra Services & Fees *(check box, add fee as appropriate)*
- ☐ Return Receipt (hardcopy) $ $0.00
- ☐ Return Receipt (electronic) $ $0.00
- ☐ Certified Mail Restricted Delivery $ $0.00
- ☐ Adult Signature Required $ $0.00
- ☐ Adult Signature Restricted Delivery $

Postage $0.47
$

Total Postage and Fees $3.77
$

0221 02

Postmark Here

07/22/2016

Sent To LUCERO, ANTONIO D & DARLEANE

Street and Apt. No., ROSE

City, State, ZIP+4® 22 ANIANA LN

LA LUZ, NM, 88337

PS Form 3800, A

7015 1520 0002 7221 9763

U.S. Postal Service™
CERTIFIED MAIL® RECEIPT
Domestic Mail Only

For delivery information, visit our website at *www.usps.com*®

LA LUZ, NM 88337

OFFICIAL USE

Certified Mail Fee $3.30
$ $0.00
Extra Services & Fees *(check box, add fee as appropriate)*
- ☐ Return Receipt (hardcopy) $ $0.00
- ☐ Return Receipt (electronic) $ $0.00
- ☐ Certified Mail Restricted Delivery $ $0.00
- ☐ Adult Signature Required $ $0.00
- ☐ Adult Signature Restricted Delivery $

Postage $0.47
$

Total Postage and Fees $3.77
$

0221 02

Postmark Here

07/22/2016

Sent To FISHER, REGINA

Street and Apt. No., 37 ALAMO ST

City, State, ZIP+4® LA LUZ, NM, 88337

7015 1520 0002 7221 9749

U.S. Postal Service™
CERTIFIED MAIL® RECEIPT
Domestic Mail Only

For delivery information, visit our website at *www.usps.com*®

ALAMOGORDO, NM 88311

OFFICIAL USE

Certified Mail Fee $3.30
$ $0.00
Extra Services & Fees *(check box, add fee as appropriate)*
- ☐ Return Receipt (hardcopy) $ $0.00
- ☐ Return Receipt (electronic) $ $0.00
- ☐ Certified Mail Restricted Delivery $ $0.00
- ☐ Adult Signature Required $ $0.00
- ☐ Adult Signature Restricted Delivery $

Postage $0.47
$

Total Postage and Fees $3.77
$

0221 02

Postmark Here

07/22/2016

Sent To FOLTZ, DARREN R & MICHELLE JEAN

Street and Apt. No., PO BOX 2375

City, State, ZIP+4® ALAMOGORDO, NM, 87311

PS Form 3800,

7015 1520 0002 7221 9732

U.S. Postal Service™
CERTIFIED MAIL® RECEIPT
Domestic Mail Only

For delivery information, visit our website at *www.usps.com*®

LA LUZ, NM 88337

OFFICIAL USE

Certified Mail Fee $3.30
$ $0.00
Extra Services & Fees *(check box, add fee as appropriate)*
- ☐ Return Receipt (hardcopy) $ $0.00
- ☐ Return Receipt (electronic) $ $0.00
- ☐ Certified Mail Restricted Delivery $ $0.00
- ☐ Adult Signature Required $ $0.00
- ☐ Adult Signature Restricted Delivery $

Postage $0.47
$

Total Postage and Fees $3.77
$

0221 02

Postmark Here

07/22/2016

Sent To McGINNIS, KEN & PATTI

Street and Apt. No., 28 HOLIDAY LN

City, State, ZIP+4® LA LUZ, NM, 88337

PS Form 3800, A

7015 1520 0002 7221 9718

U.S. Postal Service™
CERTIFIED MAIL® RECEIPT
Domestic Mail Only

For delivery information, visit our website at www.usps.com®
LA LUZ, NM 88337
OFFICIAL USE

Certified Mail Fee $3.30
$ $0.00
Extra Services & Fees (check box, add fee as appropriate)
☐ Return Receipt (hardcopy) $ $0.00
☐ Return Receipt (electronic) $ $0.00
☐ Certified Mail Restricted Delivery $ $0.00
☐ Adult Signature Required $ $0.00
☐ Adult Signature Restricted Delivery $
Postage $0.47
$
Total Postage and Fees $3.77
$

0221 02
Postmark Here
07/22/2016

Sent To WALL, MELISSA J & STEPHEN R
Street and Apt. No 26 HOLIDAY LN
City, State, ZIP+4® LA LUZ, NM, 88337

PS Form 3800, A

7015 3430 0000 0312 6768

U.S. Postal Service™
CERTIFIED MAIL® RECEIPT
Domestic Mail Only

For delivery information, visit our website at www.usps.com®
LA LUZ, NM 88337
OFFICIAL USE

Certified Mail Fee $3.30
$ $0.00
Extra Services & Fees (check box, add fee as appropriate)
☐ Return Receipt (hardcopy) $ $0.00
☐ Return Receipt (electronic) $ $0.00
☐ Certified Mail Restricted Delivery $ $0.00
☐ Adult Signature Required $ $0.00
☐ Adult Signature Restricted Delivery $
Postage $0.47
$
Total Postage and Fees $3.77
$

0221 02
Postmark Here
07/22/2016

Sent To ROUYER, LOUIS D
Street and Apt. No., 19 ALICIA DR
City, State, ZIP+4® LA LUZ, NM, 88337

7015 1520 0002 7221 9701

U.S. Postal Service™
CERTIFIED MAIL® RECEIPT
Domestic Mail Only

For delivery information, visit our website at www.usps.com®
LA LUZ, NM 88337
OFFICIAL USE

Certified Mail Fee $3.30
$ $0.00
Extra Services & Fees (check box, add fee as appropriate)
☐ Return Receipt (hardcopy) $ $0.00
☐ Return Receipt (electronic) $ $0.00
☐ Certified Mail Restricted Delivery $ $0.00
☐ Adult Signature Required $ $0.00
☐ Adult Signature Restricted Delivery $
Postage $0.47
$
Total Postage and Fees $3.77
$

0221 02
Postmark Here
07/22/2016

Sent To TATE, STEPHEN
Street and Apt. No., or 48 HOLIDAY LN
City, State, ZIP+4® LA LUZ, NM, 88337

PS Form 3800, April

7015 1520 0002 7221 9725

U.S. Postal Service™
CERTIFIED MAIL® RECEIPT
Domestic Mail Only

For delivery information, visit our website at www.usps.com®
ALAMOGORDO, NM 88311
OFFICIAL USE

Certified Mail Fee $3.30
$ $0.00
Extra Services & Fees (check box, add fee as appropriate)
☐ Return Receipt (hardcopy) $ $0.00
☐ Return Receipt (electronic) $ $0.00
☐ Certified Mail Restricted Delivery $ $0.00
☐ Adult Signature Required $ $0.00
☐ Adult Signature Restricted Delivery $
Postage $0.47
$
Total Postage and Fees $3.77
$

0221 02
Postmark Here
07/22/2016

Sent To CANDELARIA, SYLVIA
Street and Apt. No. PO BOX 2771
City, State, ZIP+4® ALAMOGORDO, NM, 88310

PS Form 3800, A

7015 1520 0002 7221 9688

U.S. Postal Service™
CERTIFIED MAIL® RECEIPT
Domestic Mail Only

For delivery information, visit our website at www.usps.com®
LA LUZ, NM 88337
OFFICIAL USE

Certified Mail Fee $3.30
$ $0.00
Extra Services & Fees (check box, add fee as appropriate)
☐ Return Receipt (hardcopy) $ $0.00
☐ Return Receipt (electronic) $ $0.00
☐ Certified Mail Restricted Delivery $ $0.00
☐ Adult Signature Required $ $0.00
☐ Adult Signature Restricted Delivery $
Postage $0.47
$
Total Postage and Fees $3.77
$

0221 02
Postmark Here
07/22/2016

Sent To MC GINNIS, RYAN K
Street and Apt. No., o 28 HOLIDAY LN
City, State, ZIP+4® LA LUZ, NM, 88337

PS Form 3800, April

7015 1520 0002 7221 9695

U.S. Postal Service™
CERTIFIED MAIL® RECEIPT
Domestic Mail Only

For delivery information, visit our website at www.usps.com®
LA LUZ, NM 88337
OFFICIAL USE

Certified Mail Fee $3.30
$ $0.00
Extra Services & Fees (check box, add fee as appropriate)
☐ Return Receipt (hardcopy) $ $0.00
☐ Return Receipt (electronic) $ $0.00
☐ Certified Mail Restricted Delivery $ $0.00
☐ Adult Signature Required $ $0.00
☐ Adult Signature Restricted Delivery $
Postage $0.47
$
Total Postage and Fees $3.77
$

0221 02
Postmark Here
07/22/2016

Sent To OGDEN, ANTHONY D & JANET E
Street and Apt. No. PO BOX 664
City, State, ZIP+4® LA LUZ, NM, 88337

PS Form 3800, A

7015 1520 0002 7221 9657

U.S. Postal Service™
CERTIFIED MAIL® RECEIPT
Domestic Mail Only

For delivery information, visit our website at www.usps.com®
LA LUZ, NM 88337
OFFICIAL USE

Certified Mail Fee $3.30
$ $0.00
Extra Services & Fees (check box, add fee as appropriate)
☐ Return Receipt (hardcopy) $ $0.00
☐ Return Receipt (electronic) $ $0.00
☐ Certified Mail Restricted Delivery $ $0.00
☐ Adult Signature Required $ $0.00
☐ Adult Signature Restricted Delivery $
Postage $0.47
$
Total Postage and Fees $3.77
$

0221 02
Postmark Here
07/22/2016

Sent To BENEDICT, DUSTY
Street and Apt. No., PO BOX 203
City, State, ZIP+4® LA LUZ, NM, 88337

PS Form 3800, Ap

7015 1520 0002 7221 9694

U.S. Postal Service™
CERTIFIED MAIL® RECEIPT
Domestic Mail Only

For delivery information, visit our website at www.usps.com®
LA LUZ, NM 88337
OFFICIAL USE

Certified Mail Fee $3.30
$ $0.00
Extra Services & Fees (check box, add fee as appropriate)
☐ Return Receipt (hardcopy) $ $0.00
☐ Return Receipt (electronic) $ $0.00
☐ Certified Mail Restricted Delivery $ $0.00
☐ Adult Signature Required $ $0.00
☐ Adult Signature Restricted Delivery $
Postage $0.47
$
Total Postage and Fees $3.77
$

0221 02
Postmark Here
07/22/2016

Sent To GONZALES, DAVID F
Street and Apt. No., 42 HOLIDAY LN
City, State, ZIP+4® LA LUZ, NM, 88337

PS Form 3800, Ap

7015 1520 0002 7221 9787

U.S. Postal Service™
CERTIFIED MAIL® RECEIPT
Domestic Mail Only

For delivery information, visit our website at www.usps.com®
ALAMOGORDO, NM 88310
OFFICIAL USE

Certified Mail Fee $3.30
$ $0.00
Extra Services & Fees (check box, add fee as appropriate)
☐ Return Receipt (hardcopy) $ $0.00
☐ Return Receipt (electronic) $ $0.00
☐ Certified Mail Restricted Delivery $ $0.00
☐ Adult Signature Required $ $0.00
☐ Adult Signature Restricted Delivery $
Postage $0.47
$
Total Postage and Fees $3.77
$

0221 02
Postmark Here
07/22/2016

Sent To AGGREGATE TECHNOLOGIES LLC
Street and Apt. No., 396 LA LUZ GATE RD
City, State, ZIP+4® ALAMOGORDO, NM, 88310

PS Form 3800, Ap

7015 1520 0002 7221 9671

U.S. Postal Service™
CERTIFIED MAIL® RECEIPT
Domestic Mail Only

For delivery information, visit our website at www.usps.com®
LA LUZ, NM 88337
OFFICIAL USE

Certified Mail Fee $3.30
$ $0.00
Extra Services & Fees (check box, add fee as appropriate)
☐ Return Receipt (hardcopy) $ $0.00
☐ Return Receipt (electronic) $ $0.00
☐ Certified Mail Restricted Delivery $ $0.00
☐ Adult Signature Required $ $0.00
☐ Adult Signature Restricted Delivery $
Postage $0.47
$
Total Postage and Fees $3.77
$

0221 02
Postmark Here
07/22/2016

Sent To GOODWIN, PATRICIA EVANS
Street and Apt. No., PO BOX 906
City, State, ZIP+4® LA LUZ, NM, 88337-0906

PS Form 3800, Ap

7015 1520 0002 7221 9640

U.S. Postal Service™
CERTIFIED MAIL® RECEIPT
Domestic Mail Only

For delivery information, visit our website at www.usps.com®
LA LUZ, NM 88337
OFFICIAL USE

Certified Mail Fee $3.30
$ $0.00
Extra Services & Fees (check box, add fee as appropriate)
☐ Return Receipt (hardcopy) $ $0.00
☐ Return Receipt (electronic) $ $0.00
☐ Certified Mail Restricted Delivery $ $0.00
☐ Adult Signature Required $ $0.00
☐ Adult Signature Restricted Delivery $
Postage $0.47
$
Total Postage and Fees $3.77
$

0221 02
Postmark Here
07/22/2016

Sent To SANDERSON, BARBARA
Street and Apt. No., 6 HOLIDAY LN
City, State, ZIP+4® LA LUZ, NM, 88337

PS Form 3800, Ap

7015 3430 0000 0312 6751

U.S. Postal Service™
CERTIFIED MAIL® RECEIPT
Domestic Mail Only

For delivery information, visit our website at www.usps.com®
LAS CRUCES, NM 88001
OFFICIAL USE

Certified Mail Fee $3.30
$ $0.00
Extra Services & Fees (check box, add fee as appropriate)
☐ Return Receipt (hardcopy) $ $0.00
☐ Return Receipt (electronic) $ $0.00
☐ Certified Mail Restricted Delivery $ $0.00
☐ Adult Signature Required $ $0.00
☐ Adult Signature Restricted Delivery $
Postage $0.47
$
Total Postage and Fees $3.77
$

0221 02
Postmark Here
07/22/2016

Sent To HENRY, BRIAN L & PAEK H
Street and Apt. No., 2208 MAGNOLIA DR
City, State, ZIP+4® LAS CRUCES, NM, 88001

PS Form 3800, A

7015 1520 0002 7221 9633

U.S. Postal Service™
CERTIFIED MAIL® RECEIPT
Domestic Mail Only

For delivery information, visit our website at www.usps.com®
LA LUZ, NM 88337
OFFICIAL USE

Certified Mail Fee $3.30
Extra Services & Fees (check box, add fee as appropriate)
- Return Receipt (hardcopy) $ $0.00
- Return Receipt (electronic) $ $0.00
- Certified Mail Restricted Delivery $ $0.00
- Adult Signature Required $ $0.00
- Adult Signature Restricted Delivery $

Postage $0.47
Total Postage and Fees $3.77

0221 02
Postmark Here
07/22/2016

Sent To: BRYAN & BELL & NORTHRIP
Street and Apt. No.: PO BOX 584
City, State, ZIP+4®: LA LUZ, NM, 88337

PS Form 3800, Ap

7015 3430 0000 0312 6744

U.S. Postal Service™
CERTIFIED MAIL® RECEIPT
Domestic Mail Only

For delivery information, visit our website at www.usps.com®
LA LUZ, NM 88337
OFFICIAL USE

Certified Mail Fee $3.30
Extra Services & Fees (check box, add fee as appropriate)
- Return Receipt (hardcopy) $ $0.00
- Return Receipt (electronic) $ $0.00
- Certified Mail Restricted Delivery $ $0.00
- Adult Signature Required $ $0.00
- Adult Signature Restricted Delivery $

Postage $0.47
Total Postage and Fees $3.77

0221 02
Postmark Here
07/22/2016

Sent To: MORROW, RANDALL L & THERESA S
Street and Apt. No.: 24 CALLE FLORES
City, State, ZIP+4®: LA LUZ, NM, 88337

PS Form 3800, Ap

7015 1520 0002 7221 9619

U.S. Postal Service™
CERTIFIED MAIL® RECEIPT
Domestic Mail Only

For delivery information, visit our website at www.usps.com®
LA LUZ, NM 88337
OFFICIAL USE

Certified Mail Fee $3.30
Extra Services & Fees (check box, add fee as appropriate)
- Return Receipt (hardcopy) $ $0.00
- Return Receipt (electronic) $ $0.00
- Certified Mail Restricted Delivery $ $0.00
- Adult Signature Required $ $0.00
- Adult Signature Restricted Delivery $

Postage $0.47
Total Postage and Fees $3.77

0221 02
Postmark Here
07/22/2016

Sent To: KAYER, JOAN
Street and Apt. No.: 6 NO NAME LANE
City, State, ZIP+4®: LA LUZ, NM, 88337

PS Form 3800, Ap

7015 1520 0002 7221 9626

U.S. Postal Service™
CERTIFIED MAIL® RECEIPT
Domestic Mail Only

For delivery information, visit our website at www.usps.com®
LA LUZ, NM 88337
OFFICIAL USE

Certified Mail Fee $3.30
Extra Services & Fees (check box, add fee as appropriate)
- Return Receipt (hardcopy) $ $0.00
- Return Receipt (electronic) $ $0.00
- Certified Mail Restricted Delivery $ $0.00
- Adult Signature Required $ $0.00
- Adult Signature Restricted Delivery $

Postage $0.47
Total Postage and Fees $3.77

0221 02
Postmark Here
07/22/2016

Sent To: RODGERS, DEBRA E & DENNIS
Street and Apt. No.: 8 NO NAME LN
City, State, ZIP+4®: LA LUZ, NM, 88337

PS Form 3800, A

7015 3430 0000 0312 6737

U.S. Postal Service™
CERTIFIED MAIL® RECEIPT
Domestic Mail Only

For delivery information, visit our website at www.usps.com®
ALAMOGORDO, NM 88310
OFFICIAL USE

Certified Mail Fee $3.30
Extra Services & Fees (check box, add fee as appropriate)
- Return Receipt (hardcopy) $ $0.00
- Return Receipt (electronic) $ $0.00
- Certified Mail Restricted Delivery $ $0.00
- Adult Signature Required $ $0.00
- Adult Signature Restricted Delivery $

Postage $0.47
Total Postage and Fees $3.77

0221 02
Postmark Here
07/22/2016

Sent To: WESTFALL & COMON-PEARCE
Street and Apt. No.: 29 CALLE FLORES
City, State, ZIP+4: ALAMOGORDO, NM, 88310

PS Form 3800, A

7015 1520 0002 7221 9602

U.S. Postal Service™
CERTIFIED MAIL® RECEIPT
Domestic Mail Only

For delivery information, visit our website at www.usps.com®
LA LUZ, NM 88337
OFFICIAL USE

Certified Mail Fee $3.30
Extra Services & Fees (check box, add fee as appropriate)
- Return Receipt (hardcopy) $ $0.00
- Return Receipt (electronic) $ $0.00
- Certified Mail Restricted Delivery $ $0.00
- Adult Signature Required $ $0.00
- Adult Signature Restricted Delivery $

Postage $0.47
Total Postage and Fees $3.77

0221 02
Postmark Here
07/22/2016

Sent To: POOR, CHRISTOPHER & JENNIFER
Street and Apt. No.: 36 YUCCA
City, State, ZIP+4®: LA LUZ, NM, 88337

PS Form 3800, Ap

7015 1520 0002 7221 9589

U.S. Postal Service™
CERTIFIED MAIL® RECEIPT
Domestic Mail Only

For delivery information, visit our website at www.usps.com®
LA LUZ, NM 88337
OFFICIAL USE

Certified Mail Fee $3.30
Extra Services & Fees (check box, add fee as appropriate)
- Return Receipt (hardcopy) $ $0.00
- Return Receipt (electronic) $ $0.00
- Certified Mail Restricted Delivery $ $0.00
- Adult Signature Required $ $0.00
- Adult Signature Restricted Delivery $

Postage $0.47
Total Postage and Fees $3.77

0221 02
Postmark Here
07/22/2016

Sent To: ROBERSON & LAMBERT
Street and Apt. No.: #12 BRAZIEL LANE
City, State, ZIP+4: LA LUZ, NM, 88337

PS Form 3800, A

7015 1520 0002 7221 9596

U.S. Postal Service™
CERTIFIED MAIL® RECEIPT
Domestic Mail Only

For delivery information, visit our website at www.usps.com®
ALAMOGORDO, NM 88310
OFFICIAL USE

Certified Mail Fee $3.30
Extra Services & Fees (check box, add fee as appropriate)
- Return Receipt (hardcopy) $ $0.00
- Return Receipt (electronic) $ $0.00
- Certified Mail Restricted Delivery $ $0.00
- Adult Signature Required $ $0.00
- Adult Signature Restricted Delivery $

Postage $0.47
Total Postage and Fees $3.77

0221 02
Postmark Here
07/22/2016

Sent To: VALLEY VIEW WASTE DISPOSAL LLC
Street and Apt. No.: 918 10TH ST
City, State, ZIP+4®: ALAMOGORDO, NM, 88310

PS Form 3800, A

7015 3430 0000 0312 6720

U.S. Postal Service™
CERTIFIED MAIL® RECEIPT
Domestic Mail Only

For delivery information, visit our website at www.usps.com®
LA LUZ, NM 88337
OFFICIAL USE

Certified Mail Fee $3.30
Extra Services & Fees (check box, add fee as appropriate)
- Return Receipt (hardcopy) $ $0.00
- Return Receipt (electronic) $ $0.00
- Certified Mail Restricted Delivery $ $0.00
- Adult Signature Required $ $0.00
- Adult Signature Restricted Delivery $

Postage $0.47
Total Postage and Fees $3.77

0221 02
Postmark Here
07/22/2016

Sent To: BRITTAIN, DON & JANE
Street and Apt. No.: PO BOX 220
City, State, ZIP+4: LA LUZ, NM, 88337

PS Form 3800, A

7015 3430 0000 0312 6706

U.S. Postal Service™
CERTIFIED MAIL® RECEIPT
Domestic Mail Only

For delivery information, visit our website at www.usps.com®
LA LUZ, NM 88337
OFFICIAL USE

Certified Mail Fee $3.30
Extra Services & Fees (check box, add fee as appropriate)
- Return Receipt (hardcopy) $ $0.00
- Return Receipt (electronic) $ $0.00
- Certified Mail Restricted Delivery $ $0.00
- Adult Signature Required $ $0.00
- Adult Signature Restricted Delivery $

Postage $0.47
Total Postage and Fees $3.77

0221 02
Postmark Here
07/22/2016

Sent To: MAY, BOBBIE J
Street and Apt. No.: 8 SCOTT LN
City, State, ZIP+4®: LA LUZ, NM, 88337

PS Form 3800, April 2015 PSN 7530-02-000-9047

7015 3430 0000 0312 6225

U.S. Postal Service™
CERTIFIED MAIL® RECEIPT
Domestic Mail Only

For delivery information, visit our website at www.usps.com®
LA LUZ, NM 88337
OFFICIAL USE

Certified Mail Fee $3.30
Extra Services & Fees (check box, add fee as appropriate)
- Return Receipt (hardcopy) $ $0.00
- Return Receipt (electronic) $ $0.00
- Certified Mail Restricted Delivery $ $0.00
- Adult Signature Required $ $0.00
- Adult Signature Restricted Delivery $

Postage $0.47
Total Postage and Fees $3.77

0221 02
Postmark Here
07/22/2016

Sent To: COBLE, BEVERLY ANN
Street and Apt. No.: 25 BONITO BLVD
City, State, ZIP+4: LA LUZ, NM, 88337

PS Form 3800, A

7015 3430 0000 0312 6713

U.S. Postal Service™
CERTIFIED MAIL® RECEIPT
Domestic Mail Only

For delivery information, visit our website at www.usps.com®
LA LUZ, NM 88337
OFFICIAL USE

Certified Mail Fee $3.30
Extra Services & Fees (check box, add fee as appropriate)
- Return Receipt (hardcopy) $ $0.00
- Return Receipt (electronic) $ $0.00
- Certified Mail Restricted Delivery $ $0.00
- Adult Signature Required $ $0.00
- Adult Signature Restricted Delivery $

Postage $0.47
Total Postage and Fees $3.77

0221 02
Postmark Here
07/22/2016

Sent To: CADENA, RODOLFO M SR
Street and Apt. No.: PO BOX 183
City, State, ZIP+4: LA LUZ, NM, 88337-0183

PS Form 3800, April 2015 PSN 7530-02-000-9047 See Reverse for Instructions

7015 3430 0000 0312 6232

U.S. Postal Service™
CERTIFIED MAIL® RECEIPT
Domestic Mail Only

For delivery information, visit our website at www.usps.com®
LA LUZ, NM 88337
OFFICIAL USE

Certified Mail Fee $3.30
$ $0.00
Extra Services & Fees (check box, add fee as appropriate)
☐ Return Receipt (hardcopy) $ $0.00
☐ Return Receipt (electronic) $ $0.00
☐ Certified Mail Restricted Delivery $ $0.00
☐ Adult Signature Required $ $0.00
☐ Adult Signature Restricted Delivery $
Postage $0.47
$
Total Postage and Fees $3.77
$

0221
02

Postmark Here

07/22/2016

Sent To REEVES, ROBERT M & JUDY I
Street and Apt. No., 23 VILLA CHRISTINA
City, State, ZIP+4® LA LUZ, NM, 88337

PS Form 3800, Ap

7015 1520 0002 7221 9572

U.S. Postal Service™
CERTIFIED MAIL® RECEIPT
Domestic Mail Only

For delivery information, visit our website at www.usps.com®
LA LUZ, NM 88337
OFFICIAL USE

Certified Mail Fee $3.30
$ $0.00
Extra Services & Fees (check box, add fee as appropriate)
☐ Return Receipt (hardcopy) $ $0.00
☐ Return Receipt (electronic) $ $0.00
☐ Certified Mail Restricted Delivery $ $0.00
☐ Adult Signature Required $ $0.00
☐ Adult Signature Restricted Delivery $
Postage $0.47
$
Total Postage and Fees $3.77
$

0221
02

Postmark Here

07/22/2016

Sent To BERRY, DONALD G & JULIA J
Street and Apt. No., 26 PUEBLA
City, State, ZIP+4® LA LUZ, NM, 88337

PS Form 3800, Ap

7015 3430 0000 0312 6256

U.S. Postal Service™
CERTIFIED MAIL® RECEIPT
Domestic Mail Only

For delivery information, visit our website at www.usps.com®
LA LUZ, NM 88337
OFFICIAL USE

Certified Mail Fee $3.30
$ $0.00
Extra Services & Fees (check box, add fee as appropriate)
☐ Return Receipt (hardcopy) $ $0.00
☐ Return Receipt (electronic) $ $0.00
☐ Certified Mail Restricted Delivery $ $0.00
☐ Adult Signature Required $ $0.00
☐ Adult Signature Restricted Delivery $
Postage $0.47
$
Total Postage and Fees $3.77
$

0221
02

Postmark Here

07/22/2016

Sent To CHOPE, JENNIFER A
Street and Apt. No., 12 STAGECOACH TRAIL
City, State, ZIP+4® LA LUZ, NM, 88337

PS Form 3800, Ap

7015 3430 0000 0312 6249

U.S. Postal Service™
CERTIFIED MAIL® RECEIPT
Domestic Mail Only

For delivery information, visit our website at www.usps.com®
CENTRE, AL 35960
OFFICIAL USE

Certified Mail Fee $3.30
$ $0.00
Extra Services & Fees (check box, add fee as appropriate)
☐ Return Receipt (hardcopy) $ $0.00
☐ Return Receipt (electronic) $ $0.00
☐ Certified Mail Restricted Delivery $ $0.00
☐ Adult Signature Required $ $0.00
☐ Adult Signature Restricted Delivery $
Postage $0.47
$
Total Postage and Fees $3.77
$

0221
02

Postmark Here

07/22/2016

Sent To TRIPLE C DEVELOPMENT INC
Street and Apt. No., 200 ARMORY RD
City, State, ZIP+4® CENTRE, AL, 35960

PS Form 3800, Ap

7015 1520 0002 7221 9558

U.S. Postal Service™
CERTIFIED MAIL® RECEIPT
Domestic Mail Only

For delivery information, visit our website at www.usps.com®
LA LUZ, NM 88337
OFFICIAL USE

Certified Mail Fee $3.30
$ $0.00
Extra Services & Fees (check box, add fee as appropriate)
☐ Return Receipt (hardcopy) $ $0.00
☐ Return Receipt (electronic) $ $0.00
☐ Certified Mail Restricted Delivery $ $0.00
☐ Adult Signature Required $ $0.00
☐ Adult Signature Restricted Delivery $
Postage $0.47
$
Total Postage and Fees $3.77
$

0221
02

Postmark Here

07/22/2016

Sent To SEDILLOS, JOE
Street and Apt. No., 8 BRAZIEL LN
City, State, ZIP+4® LA LUZ, NM, 88337-9408

PS Form 3800, Ap

7015 1520 0002 7221 9565

U.S. Postal Service™
CERTIFIED MAIL® RECEIPT
Domestic Mail Only

For delivery information, visit our website at www.usps.com®
MAYHILL, NM 88339
OFFICIAL USE

Certified Mail Fee $3.30
$ $0.00
Extra Services & Fees (check box, add fee as appropriate)
☐ Return Receipt (hardcopy) $ $0.00
☐ Return Receipt (electronic) $ $0.00
☐ Certified Mail Restricted Delivery $ $0.00
☐ Adult Signature Required $ $0.00
☐ Adult Signature Restricted Delivery $
Postage $0.47
$
Total Postage and Fees $3.77
$

0221
02

Postmark Here

07/22/2016

Sent To DEES, BILL J & PAULINE
Street and Apt. No., BOX 24
City, State, ZIP+4® MAYHILL, NM, 88339

PS Form 3800, A

7015 1520 0002 7221 9534

U.S. Postal Service™
CERTIFIED MAIL® RECEIPT
Domestic Mail Only

For delivery information, visit our website at www.usps.com®
LA LUZ, NM 88337
OFFICIAL USE

Certified Mail Fee $3.30
Extra Services & Fees (check box, add fee as appropriate)
- Return Receipt (hardcopy) $ $0.00
- Return Receipt (electronic) $ $0.00
- Certified Mail Restricted Delivery $ $0.00
- Adult Signature Required $ $0.00
- Adult Signature Restricted Delivery $

Postage $0.47
Total Postage and Fees $3.77

0221 02
Postmark Here
07/22/2016

Sent To KYLE, SCOTT
Street and Apt. No. 26 BRAZIEL LN
City, State, ZIP+4® LA LUZ, NM, 88337

PS Form 3800, Ap

7015 1520 0002 7221 9541

U.S. Postal Service™
CERTIFIED MAIL® RECEIPT
Domestic Mail Only

For delivery information, visit our website at www.usps.com®
LA LUZ, NM 88337
OFFICIAL USE

Certified Mail Fee $3.30
Extra Services & Fees (check box, add fee as appropriate)
- Return Receipt (hardcopy) $ $0.00
- Return Receipt (electronic) $ $0.00
- Certified Mail Restricted Delivery $ $0.00
- Adult Signature Required $ $0.00
- Adult Signature Restricted Delivery $

Postage $0.47
Total Postage and Fees $3.77

0221 02
Postmark Here
07/22/2016

Sent To RAGAN FAMILY TRUST
Street and Apt. No., 28 BRAZIEL LN
City, State, ZIP+4® LA LUZ, NM, 88337

PS Form 3800, Ap

7015 3430 0000 0312 8397

U.S. Postal Service™
CERTIFIED MAIL® RECEIPT
Domestic Mail Only

For delivery information, visit our website at www.usps.com®
LA LUZ, NM 88337
OFFICIAL USE

Certified Mail Fee $3.30
Extra Services & Fees (check box, add fee as appropriate)
- Return Receipt (hardcopy) $ $0.00
- Return Receipt (electronic) $ $0.00
- Certified Mail Restricted Delivery $ $0.00
- Adult Signature Required $ $0.00
- Adult Signature Restricted Delivery $ $0.00

Postage $0.47
Total Postage $3.77

0221 02
Postmark Here
07/22/2016

Sent To PORTER, CALVIN D & LINDA J
Street and Ap 27 CALLE CADENA
City, State, Zi LA LUZ, NM, 88337

PS Form 380

7015 1520 0002 7221 9527

U.S. Postal Service™
CERTIFIED MAIL® RECEIPT
Domestic Mail Only

For delivery information, visit our website at www.usps.com®
LA LUZ, NM 88337
OFFICIAL USE

Certified Mail Fee $3.30
Extra Services & Fees (check box, add fee as appropriate)
- Return Receipt (hardcopy) $ $0.00
- Return Receipt (electronic) $ $0.00
- Certified Mail Restricted Delivery $ $0.00
- Adult Signature Required $ $0.00
- Adult Signature Restricted Delivery $

Postage $0.47
Total Postage and Fees $3.77

0221 02
Postmark Here
07/22/2016

Sent To BENNETT, VESTER S & LAURIE S
Street and Apt. No., PO BOX 12
City, State, ZIP+4® LA LUZ, NM, 88337

PS Form 3800, Ap

7015 3430 0000 0312 6263

U.S. Postal Service™
CERTIFIED MAIL® RECEIPT
Domestic Mail Only

For delivery information, visit our website at www.usps.com®
ALAMOGORDO, NM 88310
OFFICIAL USE

Certified Mail Fee $3.30
Extra Services & Fees (check box, add fee as appropriate)
- Return Receipt (hardcopy) $ $0.00
- Return Receipt (electronic) $ $0.00
- Certified Mail Restricted Delivery $ $0.00
- Adult Signature Required $ $0.00
- Adult Signature Restricted Delivery $

Postage $0.47
Total Postage and F $3.77

0221 02
Postmark Here
07/22/2016

Sent To QUIROGA, RUDY & ELMA A
Street and Apt. No., 2506 BAYLOR
City, State, ZIP+4® ALAMOGORDO, NM, 88310

PS Form 3800, Ap

7015 3430 0000 0312 8403

U.S. Postal Service™
CERTIFIED MAIL® RECEIPT
Domestic Mail Only

For delivery information, visit our website at www.usps.com®
LA LUZ, NM 88337
OFFICIAL USE

Certified Mail Fee $3.30
Extra Services & Fees (check box, add fee as appropriate)
- Return Receipt (hardcopy) $ $0.00
- Return Receipt (electronic) $ $0.00
- Certified Mail Restricted Delivery $ $0.00
- Adult Signature Required $ $0.00
- Adult Signature Restricted Delivery $

Postage $0.47
Total Postage and Fees $3.77

0221 02
Postmark Here
07/22/2016

Sent To BENAVIDEZ, GLENDA R
Street a 6 SAGEWOOD DR
City, Sta LA LUZ, NM, 88337

PS Form

structions

U.S. Postal Service™
CERTIFIED MAIL® RECEIPT
Domestic Mail Only

For delivery information, visit our website at www.usps.com®

LA LUZ, NM 88337

OFFICIAL USE

Certified Mail Fee $3.30
$ $0.00
Extra Services & Fees (check box, add fee as appropriate)
☐ Return Receipt (hardcopy) $ $0.00
☐ Return Receipt (electronic) $ $0.00
☐ Certified Mail Restricted Delivery $ $0.00
☐ Adult Signature Required $ $0.00
☐ Adult Signature Restricted Delivery $
Postage $0.47
$
Total Postage and Fees $3.77
$

0221
02

Postmark Here

07/22/2016

Sent To FLORES, ALBERT
Street and Apt. PO BOX 98
City, State, ZIP LA LUZ, NM, 88337-0098

PS Form 3800

7015 3430 0000 0312 6287

U.S. Postal Service™
CERTIFIED MAIL® RECEIPT
Domestic Mail Only

For delivery information, visit our website at www.usps.com®

LA LUZ, NM 88337

OFFICIAL USE

Certified Mail Fee $3.30
$ $0.00
Extra Services & Fees (check box, add fee as appropriate)
☐ Return Receipt (hardcopy) $ $0.00
☐ Return Receipt (electronic) $ $0.00
☐ Certified Mail Restricted Delivery $ $0.00
☐ Adult Signature Required $ $0.00
☐ Adult Signature Restricted Delivery $
Postage $0.47
$
Total Postage and Fees $3.77
$

0221
02

Postmark Here

07/22/2016

Sent To LA LUZ DOMESTIC WATER ASSOC
Street and Apt. N BOX 35
City, State, ZIP+ LA LUZ, NM, 88337

PS Form 3800

7015 3430 0000 0312 6270

U.S. Postal Service™
CERTIFIED MAIL® RECEIPT
Domestic Mail Only

For delivery information, visit our website at www.usps.com®

MILLINGTON, MI 48746

OFFICIAL USE

Certified Mail Fee $3.30
$ $0.00
Extra Services & Fees (check box, add fee as appropriate)
☐ Return Receipt (hardcopy) $ $0.00
☐ Return Receipt (electronic) $ $0.00
☐ Certified Mail Restricted Delivery $ $0.00
☐ Adult Signature Required $ $0.00
☐ Adult Signature Restricted Delivery $
Postage $0.47
$
Total Postage and $3.77
$

0221
02

Postmark Here

07/22/2016

Sent To KOWITZ, JANET
Street and Apt. No 2533 BARNES RD
City, State, ZIP+4 MILLINGTON, MI, 48746

PS Form 3800, A

7015 3430 0000 0312 9295

U.S. Postal Service™
CERTIFIED MAIL® RECEIPT
Domestic Mail Only

For delivery information, visit our website at www.usps.com®

LA LUZ, NM 88337

OFFICIAL USE

Certified Mail Fee $3.30
$ $0.00
Extra Services & Fees (check box, add fee as appropriate)
☐ Return Receipt (hardcopy) $ $0.00
☐ Return Receipt (electronic) $ $0.00
☐ Certified Mail Restricted Delivery $ $0.00
☐ Adult Signature Required $ $0.00
☐ Adult Signature Restricted Delivery $
Postage $0.47
$
Total P $3.77
$

0221
02

Postmark Here

07/22/2016

Sent MC COLLUM, LESLIE JO
Stree 2 COTTONWOOD DR
City, LA LUZ, NM, 883379517

PS F structions

7015 3430 0000 0312 8410

U.S. Postal Service™
CERTIFIED MAIL® RECEIPT
Domestic Mail Only

For delivery information, visit our website at www.usps.com®

LA LUZ, NM 88337

OFFICIAL USE

Certified Mail Fee $3.30
$ $0.00
Extra Services & Fees (check box, add fee as appropriate)
☐ Return Receipt (hardcopy) $ $0.00
☐ Return Receipt (electronic) $ $0.00
☐ Certified Mail Restricted Delivery $ $0.00
☐ Adult Signature Required $ $0.00
☐ Adult Signature Restricted Delivery $
Postage $0.47
$
Total Postage ar $3.77
$

0221
02

Postmark Here

07/22/2016

Sent To HARCROW, JESSICA R & JOSEPH
Street and Apt. 9 MALPAIS
City, State, ZIP+ LA LUZ, NM, 88337

7015 3430 0000 0312 6294

U.S. Postal Service™
CERTIFIED MAIL® RECEIPT
Domestic Mail Only

For delivery information, visit our website at www.usps.com®

LA LUZ, NM 88337

OFFICIAL USE

Certified Mail Fee $3.30
$ $0.00
Extra Services & Fees (check box, add fee as appropriate)
☐ Return Receipt (hardcopy) $ $0.00
☐ Return Receipt (electronic) $ $0.00
☐ Certified Mail Restricted Delivery $ $0.00
☐ Adult Signature Required $ $0.00
☐ Adult Signature Restricted Delivery $
Postage $0.47
$
Total Postage and $3.77
$

0221
02

Postmark Here

07/22/2016

Sent To JACKSON, JOHNNIE & TROY D
Street and Apt. N PO BOX 72
City, State, ZIP+4 LA LUZ, NM, 88337-0072

PS Form 3800

7015 3430 0000 0312 9301

U.S. Postal Service™
CERTIFIED MAIL® RECEIPT
Domestic Mail Only

For delivery information, visit our website at www.usps.com®

ALAMOGORDO, NM 88310

OFFICIAL USE

Certified Mail Fee $3.30
$ $0.00
Extra Services & Fees (check box, add fee as appropriate)
☐ Return Receipt (hardcopy) $ $0.00
☐ Return Receipt (electronic) $ $0.00
☐ Certified Mail Restricted Delivery $ $0.00
☐ Adult Signature Required $ $0.00
☐ Adult Signature Restricted Delivery $
Postage $0.47
$
Total Postage and Fees $3.77
$

0221
02

Postmark Here

07/22/2016

Sent To BALDERRAMA, EDWARDO M & AMANDA I
Street and Apt. No. PO BOX 1667
City, State, ZIP+4 ALAMOGORDO, NM, 88311-1667

PS Form 3800, A

7015 3430 0000 0312 6317

U.S. Postal Service™
CERTIFIED MAIL® RECEIPT
Domestic Mail Only

For delivery information, visit our website at www.usps.com®

ALAMOGORDO, NM 88310

OFFICIAL USE

Certified Mail Fee $3.30
$ $0.00
Extra Services & Fees (check box, add fee as appropriate)
☐ Return Receipt (hardcopy) $ $0.00
☐ Return Receipt (electronic) $ $0.00
☐ Certified Mail Restricted Delivery $ $0.00
☐ Adult Signature Required $ $0.00
☐ Adult Signature Restricted Delivery $
Postage $0.47
$
Total Postage and Fees $3.77
$

0221
02

Postmark Here

07/22/2016

Sent To SHIELDS, BETTE JOY
Street and Apt. No. 2100 TUMBLEWEED DRAW
City, State, ZIP+4 ALAMOGORDO, NM, 88310

PS Form 3800,

7015 3430 0000 0312 6300

U.S. Postal Service™
CERTIFIED MAIL® RECEIPT
Domestic Mail Only

For delivery information, visit our website at www.usps.com®

LA LUZ, NM 88337

OFFICIAL USE

Certified Mail Fee $3.30
$ $0.00
Extra Services & Fees (check box, add fee as appropriate)
☐ Return Receipt (hardcopy) $ $0.00
☐ Return Receipt (electronic) $ $0.00
☐ Certified Mail Restricted Delivery $ $0.00
☐ Adult Signature Required $ $0.00
☐ Adult Signature Restricted Delivery $
Postage $0.47
$
Total Postage and Fees $3.77
$

0221
02

Postmark Here

07/22/2016

Sent To REVES, T EDDIE & GENEVIEVE S
Street and Apt. No. 50 GRIFFIN RD
City, State, ZIP+4 A LUZ, NM, 88337

PS Form 3800, A

7015 3430 0000 0312 9318

U.S. Postal Service™
CERTIFIED MAIL® RECEIPT
Domestic Mail Only

For delivery information, visit our website at www.usps.com®

LA LUZ, NM 88337

OFFICIAL USE

Certified Mail Fee $3.30
$ $0.00
Extra Services & Fees (check box, add fee as appropriate)
☐ Return Receipt (hardcopy) $ $0.00
☐ Return Receipt (electronic) $ $0.00
☐ Certified Mail Restricted Delivery $ $0.00
☐ Adult Signature Required $ $0.00
☐ Adult Signature Restricted Delivery $
Postage $0.47
$
Total Postage and Fees $3.77
$

0221
02

Postmark Here

07/22/2016

Sent To MENDOZA, ANGEL & GUADALUPE G
Street and Apt. No. 14 POPLAR DR
City, State, ZIP+4 LA LUZ, NM, 88337-0707

PS Form 3800,

7015 3430 0000 0312 6324

U.S. Postal Service™
CERTIFIED MAIL® RECEIPT
Domestic Mail Only

For delivery information, visit our website at www.usps.com®

ALAMOGORDO, NM 88310

OFFICIAL USE

Certified Mail Fee $3.30
$ $0.00
Extra Services & Fees (check box, add fee as appropriate)
☐ Return Receipt (hardcopy) $ $0.00
☐ Return Receipt (electronic) $ $0.00
☐ Certified Mail Restricted Delivery $ $0.00
☐ Adult Signature Required $ $0.00
☐ Adult Signature Restricted Delivery $
Postage $0.47
$
Total Postage and Fees $3.77
$

0221
02

Postmark Here

07/22/2016

Sent To PARKER, ROGER K & HELEN GARRETT
Street and Apt. No. 2826 CARMEL
City, State, ZIP+4 ALAMOGORDO, NM, 88310

PS Form 3800,

7015 3430 0000 0312 9431

U.S. Postal Service™
CERTIFIED MAIL® RECEIPT
Domestic Mail Only

For delivery information, visit our website at www.usps.com®

LA LUZ, NM 88337

OFFICIAL USE

Certified Mail Fee $3.30
$ $0.00
Extra Services & Fees (check box, add fee as appropriate)
☐ Return Receipt (hardcopy) $ $0.00
☐ Return Receipt (electronic) $ $0.00
☐ Certified Mail Restricted Delivery $ $0.00
☐ Adult Signature Required $ $0.00
☐ Adult Signature Restricted Delivery $
Postage $0.47
$
Total Postage and Fees $3.77
$

0221
02

Postmark Here

07/22/2016

Sent To CAPPEL, DONALD C & GERDA W
Street and Apt. No. 32 PUEBLA
City, State, ZIP+4 A LUZ, NM, 88337

PS Form 3800,

7015 3430 0000 0312 9455

7015 3430 0000 0312 9363

U.S. Postal Service™
CERTIFIED MAIL® RECEIPT
Domestic Mail Only

For delivery information, visit our website at www.usps.com®

ALAMOGORDO, NM 88310

OFFICIAL USE

Certified Mail Fee $3.30
Extra Services & Fees (check box, add fee as appropriate)
- Return Receipt (hardcopy) $0.00
- Return Receipt (electronic) $0.00
- Certified Mail Restricted Delivery $0.00
- Adult Signature Required $0.00
- Adult Signature Restricted Delivery $

Postage $0.47

Total Postage and Fees $3.77

0221 02

Postmark Here

07/22/2016

Sent To DEAN, ORLO W

Street and Apt. No. 42 WHITE OAKS ST

City, State, ZIP+4® ALAMOGORDO, NM, 88310

PS Form 3800, April 2015

7015 3430 0000 0312 9356

U.S. Postal Service™
CERTIFIED MAIL® RECEIPT
Domestic Mail Only

For delivery information, visit our website at www.usps.com®

LA LUZ, NM 88337

OFFICIAL USE

Certified Mail Fee $3.30
Extra Services & Fees (check box, add fee as appropriate)
- Return Receipt (hardcopy) $0.00
- Return Receipt (electronic) $0.00
- Certified Mail Restricted Delivery $0.00
- Adult Signature Required $0.00
- Adult Signature Restricted Delivery $

Postage $0.47

Total Postage and Fees $3.77

0221 02

Postmark Here

07/22/2016

Sent To BLANKENSHIP, RODNEY OR ELIZABETH ANN

Street and Apt. No. PO BOX 482

City, State, ZIP+4® LA LUZ, NM, 88337

PS Form 3800, April 2015

7015 3430 0000 0312 9394

U.S. Postal Service™
CERTIFIED MAIL® RECEIPT
Domestic Mail Only

For delivery information, visit our website at www.usps.com®

LA LUZ, NM 88337

OFFICIAL USE

Certified Mail Fee $3.30
Extra Services & Fees (check box, add fee as appropriate)
- Return Receipt (hardcopy) $0.00
- Return Receipt (electronic) $0.00
- Certified Mail Restricted Delivery $0.00
- Adult Signature Required $0.00
- Adult Signature Restricted Delivery $

Postage $0.47

Total Postage and Fees $3.77

0221 02

Postmark Here

07/22/2016

Sent To TILMAN, LORI A

Street and Apt. No. 8 RAINDANCE RD

City, State, ZIP+4® LA LUZ, NM, 88337-0704

PS Form 3800, April 2015

7015 3430 0000 0312 9387

U.S. Postal Service™
CERTIFIED MAIL® RECEIPT
Domestic Mail Only

For delivery information, visit our website at www.usps.com®

ALAMOGORDO, NM 88310

OFFICIAL USE

Certified Mail Fee $3.30
Extra Services & Fees (check box, add fee as appropriate)
- Return Receipt (hardcopy) $0.00
- Return Receipt (electronic) $0.00
- Certified Mail Restricted Delivery $0.00
- Adult Signature Required $0.00
- Adult Signature Restricted Delivery $

Postage $0.47

Total Postage and Fees $3.77

0221 02

Postmark Here

07/22/2016

Sent To GATTEN, ERIN & DEREK

Street and Apt. No. 5 NOGAL ST

City, State, ZIP+4® ALAMOGORDO, NM, 88310

PS Form 3800, April 2015

7015 3430 0000 0312 9554

U.S. Postal Service™
CERTIFIED MAIL® RECEIPT
Domestic Mail Only

For delivery information, visit our website at www.usps.com®

LA LUZ, NM 88337

OFFICIAL USE

Certified Mail Fee $3.30
Extra Services & Fees (check box, add fee as appropriate)
- Return Receipt (hardcopy) $0.00
- Return Receipt (electronic) $0.00
- Certified Mail Restricted Delivery $0.00
- Adult Signature Required $0.00
- Adult Signature Restricted Delivery $

Postage $0.47

Total Postage and Fees $3.77

0221 02

Postmark Here

07/22/2016

Sent To ROBLES, ERNESTO & SONYA

Street and Apt. No., 1 BONITA AVE

City, State, ZIP+4® LA LUZ, NM, 88337

PS Form 3800, April 2015

7015 3430 0000 0312 9417

U.S. Postal Service™
CERTIFIED MAIL® RECEIPT
Domestic Mail Only

For delivery information, visit our website at www.usps.com®

LA LUZ, NM 88337

OFFICIAL USE

Certified Mail Fee $3.30
Extra Services & Fees (check box, add fee as appropriate)
- Return Receipt (hardcopy) $0.00
- Return Receipt (electronic) $0.00
- Certified Mail Restricted Delivery $0.00
- Adult Signature Required $0.00
- Adult Signature Restricted Delivery $0.00

Postage $0.47

Total Postage and Fees $3.77

0221 02

Postmark Here

07/22/2016

Sent To FLORES, ALBERT N

Street and Apt. No., PO BOX 98

City, State, ZIP+4® LA LUZ, NM, 88337-0098

PS Form 3800, April 2015

7015 3430 0000 0312 5754

U.S. Postal Service™
CERTIFIED MAIL® RECEIPT
Domestic Mail Only

For delivery information, visit our website at www.usps.com®

LA LUZ, NM 88337

OFFICIAL USE

Certified Mail Fee $3.30
$ $0.00
Extra Services & Fees (check box, add fee as appropriate)
☐ Return Receipt (hardcopy) $ $0.00
☐ Return Receipt (electronic) $ $0.00
☐ Certified Mail Restricted Delivery $ $0.00
☐ Adult Signature Required $ $0.00
☐ Adult Signature Restricted Delivery $
Postage $0.47
$
Total Postage and Fees $3.77
$

0221
02

Postmark Here

07/22/2016

Sent To SENKBEIL, MAXIMILIANA F
Street and Apt. No 8 BONITA AVE
City, State, ZIP+4® LA LUZ, NM, 88337

PS Form 3800, A

7015 3430 0000 0312 6652

U.S. Postal Service™
CERTIFIED MAIL® RECEIPT
Domestic Mail Only

For delivery information, visit our website at www.usps.com®

ALAMOGORDO, NM 88310

OFFICIAL USE

Certified Mail Fee $3.30
$ $0.00
Extra Services & Fees (check box, add fee as appropriate)
☐ Return Receipt (hardcopy) $ $0.00
☐ Return Receipt (electronic) $ $0.00
☐ Certified Mail Restricted Delivery $ $0.00
☐ Adult Signature Required $ $0.00
☐ Adult Signature Restricted Delivery $
Postage $0.47
$
Total Postage and Fees $3.77
$

0221
02

Postmark Here

07/22/2016

Sent To RUIZ, SERGIO E
Street and Apt. No 2128 HEIGHTS CIR
City, State, ZIP+4® ALAMOGORDO, NM, 88310

PS Form 3800, A

7015 3430 0000 0312 5730

U.S. Postal Service™
CERTIFIED MAIL® RECEIPT
Domestic Mail Only

For delivery information, visit our website at www.usps.com®

ALAMOGORDO, NM 88310

OFFICIAL USE

Certified Mail Fee $3.30
$ $0.00
Extra Services & Fees (check box, add fee as appropriate)
☐ Return Receipt (hardcopy) $ $0.00
☐ Return Receipt (electronic) $ $0.00
☐ Certified Mail Restricted Delivery $ $0.00
☐ Adult Signature Required $ $0.00
☐ Adult Signature Restricted Delivery $
Postage $0.47
$
Total Postage and Fees $3.77
$

0221
02

Postmark Here

07/22/2016

Sent To SANDOVAL, ELOY C JR & THERESA
Street and Apt. No 3100 ABBOTT
City, State, ZIP+4® ALAMOGORDO, NM, 88310

PS Form 3800, A

7015 3430 0000 0312 5747

U.S. Postal Service™
CERTIFIED MAIL® RECEIPT
Domestic Mail Only

For delivery information, visit our website at www.usps.com®

LA LUZ, NM 88337

OFFICIAL USE

Certified Mail Fee $3.30
$ $0.00
Extra Services & Fees (check box, add fee as appropriate)
☐ Return Receipt (hardcopy) $ $0.00
☐ Return Receipt (electronic) $ $0.00
☐ Certified Mail Restricted Delivery $ $0.00
☐ Adult Signature Required $ $0.00
☐ Adult Signature Restricted Delivery $
Postage $0.47
$
Total Postage and Fees $3.77
$

0221
02

Postmark Here

07/22/2016

Sent To BUSCEMI, DAVID L
Street and Apt. No. 2 WHITE SANDS AVE
City, State, ZIP+4® LA LUZ, NM, 88337

PS Form 3800, A

7015 1520 0002 7221 9862

U.S. Postal Service™
CERTIFIED MAIL® RECEIPT
Domestic Mail Only

For delivery information, visit our website at www.usps.com®

ALAMOGORDO, NM 88310

OFFICIAL USE

Certified Mail Fee $3.30
$ $0.00
Extra Services & Fees (check box, add fee as appropriate)
☐ Return Receipt (hardcopy) $ $0.00
☐ Return Receipt (electronic) $ $0.00
☐ Certified Mail Restricted Delivery $ $0.00
☐ Adult Signature Required $ $0.00
☐ Adult Signature Restricted Delivery $
Postage $0.47
$
Total Postage and Fees $3.77
$

0221
02

Postmark Here

07/22/2016

Sent To SMAGA, SHARON G
Street and Apt. No. 52 WHITE OAKS ST
City, State, ZIP+4® ALAMOGORDO, NM, 88310

PS Form 3800, A

7015 1520 0002 7221 9855

U.S. Postal Service™
CERTIFIED MAIL® RECEIPT
Domestic Mail Only

For delivery information, visit our website at www.usps.com®

LA LUZ, NM 88337

OFFICIAL USE

Certified Mail Fee $3.30
$ $0.00
Extra Services & Fees (check box, add fee as appropriate)
☐ Return Receipt (hardcopy) $ $0.00
☐ Return Receipt (electronic) $ $0.00
☐ Certified Mail Restricted Delivery $ $0.00
☐ Adult Signature Required $ $0.00
☐ Adult Signature Restricted Delivery $
Postage $0.47
$
Total Postage and Fees $3.77
$

0221
02

Postmark Here

07/22/2016

Sent To LYBARGER, TROY
Street and Apt. No. 16 PEAR ST
City, State, ZIP+4® LA LUZ, NM, 88337

PS Form 3800, A

U.S. Postal Service™
CERTIFIED MAIL® RECEIPT
Domestic Mail Only

7015 3430 0000 0312 5846

For delivery information, visit our website at www.usps.com
LA LUZ, NM 88337
OFFICIAL USE

Certified Mail Fee $3.30
$ $0.00
Extra Services & Fees (check box, add fee as appropriate)
☐ Return Receipt (hardcopy) $ $0.00
☐ Return Receipt (electronic) $ $0.00
☐ Certified Mail Restricted Delivery $ $0.00
☐ Adult Signature Required $ $0.00
☐ Adult Signature Restricted Delivery $
Postage $0.47
$
Total Postage and Fees $3.77
$
Sent To PUCKETT, JOSHUA B & PAULINE A
Street and Apt. No. 8 WHITE SANDS AVE
City, State, ZIP+4 LA LUZ, NM, 88337

0221 02
Postmark Here
07/22/2016

PS Form 3800, A

U.S. Postal Service™
CERTIFIED MAIL® RECEIPT
Domestic Mail Only

7015 3430 0000 0312 6690

For delivery information, visit our website at www.usps.com
LA LUZ, NM 88337
OFFICIAL USE

Certified Mail Fee $3.30
$ $0.00
Extra Services & Fees (check box, add fee as appropriate)
☐ Return Receipt (hardcopy) $ $0.00
☐ Return Receipt (electronic) $ $0.00
☐ Certified Mail Restricted Delivery $ $0.00
☐ Adult Signature Required $ $0.00
☐ Adult Signature Restricted Delivery $
Postage $0.47
$
Total Postage and Fees $3.77
$
Sent To LONG, DALE E & BRENDA L
Street and Apt. No. 5 WHITE SANDS AVE
City, State, ZIP+4 LA LUZ, NM, 88337

0221 02
Postmark Here
07/22/2016

PS Form 3800, A

U.S. Postal Service™
CERTIFIED MAIL® RECEIPT
Domestic Mail Only

7015 3430 0000 0312 6683

For delivery information, visit our website at www.usps.com
LA LUZ, NM 88337
OFFICIAL USE

Certified Mail Fee $3.30
$ $0.00
Extra Services & Fees (check box, add fee as appropriate)
☐ Return Receipt (hardcopy) $ $0.00
☐ Return Receipt (electronic) $ $0.00
☐ Certified Mail Restricted Delivery $ $0.00
☐ Adult Signature Required $ $0.00
☐ Adult Signature Restricted Delivery $
Postage $0.47
$
Total Postage and Fees $3.77
$
Sent To SUERRA, HENRY J
Street and Apt. No. PO BOX 102
City, State, ZIP+4 LA LUZ, NM, 88337

0221 02
Postmark Here
07/22/2016

PS Form 3800, A

U.S. Postal Service™
CERTIFIED MAIL® RECEIPT
Domestic Mail Only

7015 3430 0000 0312 5839

For delivery information, visit our website at www.usps.com
LA LUZ, NM 88337
OFFICIAL USE

Certified Mail Fee $3.30
$ $0.00
Extra Services & Fees (check box, add fee as appropriate)
☐ Return Receipt (hardcopy) $ $0.00
☐ Return Receipt (electronic) $ $0.00
☐ Certified Mail Restricted Delivery $ $0.00
☐ Adult Signature Required $ $0.00
☐ Adult Signature Restricted Delivery $
Postage $0.47
$
Total Postage and Fees $3.77
$
Sent To OGILSBIE, GARY R
Street and Apt. No. 9 BONITA AVE
City, State, ZIP+4 LA LUZ, NM, 88337-9508

0221 02
Postmark Here
07/22/2016

PS Form 3800,

U.S. Postal Service™
CERTIFIED MAIL® RECEIPT
Domestic Mail Only

7015 3430 0000 0312 6669

For delivery information, visit our website at www.usps.com
LA LUZ, NM 88337
OFFICIAL USE

Certified Mail Fee $3.30
$ $0.00
Extra Services & Fees (check box, add fee as appropriate)
☐ Return Receipt (hardcopy) $ $0.00
☐ Return Receipt (electronic) $ $0.00
☐ Certified Mail Restricted Delivery $ $0.00
☐ Adult Signature Required $ $0.00
☐ Adult Signature Restricted Delivery $
Postage $0.47
$
Total Postage and Fees $3.77
$
Sent To MOORE, IRA L R & JOYCE A
Street and Apt. No. 10 HOLLOMAN AVE
City, State, ZIP+4 LA LUZ, NM, 88337

0221 02
Postmark Here
07/22/2016

PS Form 3800, A

U.S. Postal Service™
CERTIFIED MAIL® RECEIPT
Domestic Mail Only

7015 3430 0000 0312 6676

For delivery information, visit our website at www.usps.com
LA LUZ, NM 88337
OFFICIAL USE

Certified Mail Fee $3.30
$ $0.00
Extra Services & Fees (check box, add fee as appropriate)
☐ Return Receipt (hardcopy) $ $0.00
☐ Return Receipt (electronic) $ $0.00
☐ Certified Mail Restricted Delivery $ $0.00
☐ Adult Signature Required $ $0.00
☐ Adult Signature Restricted Delivery $
Postage $0.47
$
Total Postage and Fees $3.77
$
Sent To JENNINGS, MICHAEL R & CELINA A
Street and Apt. No. 9 HOLLOMAN
City, State, ZIP+4 LA LUZ, NM, 88337

0221 02
Postmark Here
07/22/2016

PS Form 3800,

U.S. Postal Service™
CERTIFIED MAIL® RECEIPT
Domestic Mail Only

For delivery information, visit our website at www.usps.com

LA LUZ, NM 88337

OFFICIAL USE

Certified Mail Fee $3.30
Extra Services & Fees (check box, add fee as appropriate)
- Return Receipt (hardcopy) $0.00
- Return Receipt (electronic) $0.00
- Certified Mail Restricted Delivery $0.00
- Adult Signature Required $0.00
- Adult Signature Restricted Delivery $

Postage $0.47
Total Postage and Fees $3.77

0221 02

Postmark Here

07/22/2016

7015 3430 0000 0312 6171

Sent To: WORNELL, JANICE K
Street and Apt. No.: 4 DESERT DR
City, State, ZIP+4: LA LUZ, NM, 88337

PS Form 3800, A

U.S. Postal Service™
CERTIFIED MAIL® RECEIPT
Domestic Mail Only

For delivery information, visit our website at www.usps.com

EDGEWOOD, NM 87015

OFFICIAL USE

Certified Mail Fee $3.30
Extra Services & Fees (check box, add fee as appropriate)
- Return Receipt (hardcopy) $0.00
- Return Receipt (electronic) $0.00
- Certified Mail Restricted Delivery $0.00
- Adult Signature Required $0.00
- Adult Signature Restricted Delivery $

Postage $0.47
Total Postage and Fees $3.77

0221 02

Postmark Here

07/22/2016

7015 3430 0000 0312 6430

Sent To: SCHNEPPLE, KATHLEEN E
Street and Apt. No.: 18 AUTUMN CT
City, State, ZIP+4: EDGEWOOD, NM, 87015-9405

PS Form 3800, A

U.S. Postal Service™
CERTIFIED MAIL® RECEIPT
Domestic Mail Only

For delivery information, visit our website at www.usps.com

LA LUZ, NM 88337

OFFICIAL USE

Certified Mail Fee $3.30
Extra Services & Fees (check box, add fee as appropriate)
- Return Receipt (hardcopy) $0.00
- Return Receipt (electronic) $0.00
- Certified Mail Restricted Delivery $0.00
- Adult Signature Required $0.00
- Adult Signature Restricted Delivery $

Postage $0.47
Total Postage and Fees $3.77

0221 02

Postmark Here

07/22/2016

7015 3430 0000 0312 6195

Sent To: MERRILL, RONNIE
Street and Apt. No.: 27 ALAMO ST
City, State, ZIP+4: LA LUZ, NM, 88337

PS Form 3800, A

U.S. Postal Service™
CERTIFIED MAIL® RECEIPT
Domestic Mail Only

For delivery information, visit our website at www.usps.com

LA LUZ, NM 88337

OFFICIAL USE

Certified Mail Fee $3.30
Extra Services & Fees (check box, add fee as appropriate)
- Return Receipt (hardcopy) $0.00
- Return Receipt (electronic) $0.00
- Certified Mail Restricted Delivery $0.00
- Adult Signature Required $0.00
- Adult Signature Restricted Delivery $

Postage $0.47
Total Postage and Fees $3.77

0221 02

Postmark Here

07/22/2016

7015 3430 0000 0312 6188

Sent To: HAMBLEN & HAMBLEN
Street and Apt. No.: 2 DESERT DR
City, State, ZIP+4: LA LUZ, NM, 88337

PS Form 3800,

U.S. Postal Service™
CERTIFIED MAIL® RECEIPT
Domestic Mail Only

For delivery information, visit our website at www.usps.com

LA LUZ, NM 88337

OFFICIAL USE

Certified Mail Fee $3.30
Extra Services & Fees (check box, add fee as appropriate)
- Return Receipt (hardcopy) $0.00
- Return Receipt (electronic) $0.00
- Certified Mail Restricted Delivery $0.00
- Adult Signature Required $0.00
- Adult Signature Restricted Delivery $

Postage $0.47
Total Postage $3.77

0221 02

Postmark Here

07/22/2016

7015 3430 0000 0312 6621

Sent To: DOUGLAS & DOUGLAS
Street and Apt.: PO BOX 184
City, State, ZIP: LA LUZ, NM, 88337

PS Form 3800

U.S. Postal Service™
CERTIFIED MAIL® RECEIPT
Domestic Mail Only

For delivery information, visit our website at www.usps.com

LA LUZ, NM 88337

OFFICIAL USE

Certified Mail Fee $3.30
Extra Services & Fees (check box, add fee as appropriate)
- Return Receipt (hardcopy) $0.00
- Return Receipt (electronic) $0.00
- Certified Mail Restricted Delivery $0.00
- Adult Signature Required $0.00
- Adult Signature Restricted Delivery $

Postage $0.47
Total Postage $3.77

0221 02

Postmark Here

07/22/2016

7015 3430 0000 0312 6591

Sent To: MAJOR, KENNETH L & DARLENE
Street and Apt.: 20 VILLA CHRISTINA
City, State, ZIP: LA LUZ, NM, 88337

PS Form 3800,

7015 3430 0000 0312 6645

U.S. Postal Service™
CERTIFIED MAIL® RECEIPT
Domestic Mail Only

For delivery information, visit our website at www.usps.com

LA LUZ, NM 88337

OFFICIAL USE

Certified Mail Fee $3.30
$ $0.00
Extra Services & Fees (check box, add fee as appropriate)
☐ Return Receipt (hardcopy) $ $0.00
☐ Return Receipt (electronic) $ $0.00
☐ Certified Mail Restricted Delivery $ $0.00
☐ Adult Signature Required $ $0.00
☐ Adult Signature Restricted Delivery $
Postage $0.47
$
Total Postage and Fees $3.77
$

0221
02

Postmark Here

07/22/2016

Sent To SWEENEY, ROBERT L
Street and Apt. No. 3 COTTONWOOD DR
City, State, ZIP+4 LA LUZ, NM, 88337

PS Form 3800

7015 3430 0000 0312 6638

U.S. Postal Service
CERTIFIED MAIL® RECEIPT
Domestic Mail Only

For delivery information, visit our website at www.usps.com

ALAMOGORDO, NM 88310

OFFICIAL USE

Certified Mail Fee $3.30
$ $0.00
Extra Services & Fees (check box, add fee as appropriate)
☐ Return Receipt (hardcopy) $ $0.00
☐ Return Receipt (electronic) $ $0.00
☐ Certified Mail Restricted Delivery $ $0.00
☐ Adult Signature Required $ $0.00
☐ Adult Signature Restricted Delivery $
Postage $0.47
$
Total Postage and Fees $3.77
$

0221
02

Postmark Here

07/22/2016

Sent To FORTIER, JEREMY P
Street and Apt. No. 25 CALLE FLORES
City, State, ZIP+4 ALAMOGORDO, NM, 88310

PS Form 3800

7015 3430 0000 0312 9486

U.S. Postal Service™
CERTIFIED MAIL® RECEIPT
Domestic Mail Only

For delivery information, visit our website at www.usps.com

LA LUZ, NM 88337

OFFICIAL USE

Certified Mail Fee $3.30
$ $0.00
Extra Services & Fees (check box, add fee as appropriate)
☐ Return Receipt (hardcopy) $ $0.00
☐ Return Receipt (electronic) $ $0.00
☐ Certified Mail Restricted Delivery $ $0.00
☐ Adult Signature Required $ $0.00
☐ Adult Signature Restricted Delivery $
Postage $0.47
$
Total Postage and Fees $3.77
$

0221
02

Postmark Here

07/22/2016

Sent To OLSON, JAMES & LAVINDA
Street and Apt. No. 10 ANIANA LN
City, State, ZIP+4 LA LUZ, NM, 88337

PS Form 3800

7015 3430 0000 0312 9509

U.S. Postal Service™
CERTIFIED MAIL® RECEIPT
Domestic Mail Only

For delivery information, visit our website at www.usps.com

LA LUZ, NM 88337

OFFICIAL USE

Certified Mail Fee $3.30
$ $0.00
Extra Services & Fees (check box, add fee as appropriate)
☐ Return Receipt (hardcopy) $ $0.00
☐ Return Receipt (electronic) $ $0.00
☐ Certified Mail Restricted Delivery $ $0.00
☐ Adult Signature Required $ $0.00
☐ Adult Signature Restricted Delivery $
Postage $0.47
$
Total Postage and Fees $3.77
$

0221
02

Postmark Here

07/22/2016

Sent To RICE, TOM
Street and Apt. No. 26 CALLE CADENA
City, State, ZIP+4 LA LUZ, NM, 88337

PS Form 3800

7015 3430 0000 0312 9448

U.S. Postal Service™
CERTIFIED MAIL® RECEIPT
Domestic Mail Only

For delivery information, visit our website at www.usps.com

ALAMOGORDO, NM 88311

OFFICIAL USE

Certified Mail Fee $3.30
$ $0.00
Extra Services & Fees (check box, add fee as appropriate)
☐ Return Receipt (hardcopy) $ $0.00
☐ Return Receipt (electronic) $ $0.00
☐ Certified Mail Restricted Delivery $ $0.00
☐ Adult Signature Required $ $0.00
☐ Adult Signature Restricted Delivery $
Postage $0.47
$
Total Postage and Fees $3.77
$

0221
02

Postmark Here

07/22/2016

Sent To STONE, W NEIL
Street and Apt. No. P O BOX 27
City, State, ZIP+4 ALAMOGORDO, NM, 88311

PS Form 3800

7015 3430 0000 0312 9462

U.S. Postal Service™
CERTIFIED MAIL® RECEIPT
Domestic Mail Only

For delivery information, visit our website at www.usps.com

LA LUZ, NM 88337

OFFICIAL USE

Certified Mail Fee $3.30
$ $0.00
Extra Services & Fees (check box, add fee as appropriate)
☐ Return Receipt (hardcopy) $ $0.00
☐ Return Receipt (electronic) $ $0.00
☐ Certified Mail Restricted Delivery $ $0.00
☐ Adult Signature Required $ $0.00
☐ Adult Signature Restricted Delivery $
Postage $0.47
$
Total Postage and Fees $3.77
$

0221
02

Postmark Here

07/22/2016

Sent To MILLER FAMILY TRUST
Street and Apt. No. 48 VILLA LUCIA
City, State, ZIP+4 LA LUZ, NM, 88337

PS Form 3800, A

U.S. Postal Service™
CERTIFIED MAIL® RECEIPT
Domestic Mail Only

For delivery information, visit our website at www.usps.com®

LA LUZ, NM 88337

OFFICIAL USE

7015 3430 0000 0312 9400

Certified Mail Fee $3.30
Extra Services & Fees (check box, add fee as appropriate)
- Return Receipt (hardcopy) $0.00
- Return Receipt (electronic) $0.00
- Certified Mail Restricted Delivery $0.00
- Adult Signature Required $0.00
- Adult Signature Restricted Delivery $

Postage $0.47

Total Postage and Fees $3.77

0221 02

Postmark Here

07/22/2016

Sent To DURAN, PAUL G & ROSANNE

Street and Apt. No. 12 PUEBLA

City, State, ZIP+4 LA LUZ, NM, 88337

PS Form 3800

U.S. Postal Service™
CERTIFIED MAIL® RECEIPT
Domestic Mail Only

For delivery information, visit our website at www.usps.com®

LAS CRUCES, NM 88005

OFFICIAL USE

7015 3430 0000 0312 9424

Certified Mail Fee $3.30
Extra Services & Fees (check box, add fee as appropriate)
- Return Receipt (hardcopy) $0.00
- Return Receipt (electronic) $0.00
- Certified Mail Restricted Delivery $0.00
- Adult Signature Required $0.00
- Adult Signature Restricted Delivery $

Postage $0.47

Total Postage and Fees $3.77

0221 02

Postmark Here

07/22/2016

Sent To USA

Street and Apt. No. 1800 MARQUESS ST

City, State, ZIP+4 AS CRUCES, NM, 88005

PS Form 3800

U.S. Postal Service™
CERTIFIED MAIL® RECEIPT
Domestic Mail Only

For delivery information, visit our website at www.usps.com®

LA LUZ, NM 88337

OFFICIAL USE

7015 3430 0000 0312 9349

Certified Mail Fee $3.30
Extra Services & Fees (check box, add fee as appropriate)
- Return Receipt (hardcopy) $0.00
- Return Receipt (electronic) $0.00
- Certified Mail Restricted Delivery $0.00
- Adult Signature Required $0.00
- Adult Signature Restricted Delivery $

Postage $0.47

Total Postage and Fees $3.77

0221 02

Postmark Here

07/22/2016

Sent To CROSSROADS LLC

Street and Apt. No. PO BOX 38

City, State, ZIP+4 A LUZ, NM, 88337

PS Form 3800

U.S. Postal Service™
CERTIFIED MAIL® RECEIPT
Domestic Mail Only

For delivery information, visit our website at www.usps.com®

LA LUZ, NM 88337

OFFICIAL USE

7015 3430 0000 0312 9370

Certified Mail Fee $3.30
Extra Services & Fees (check box, add fee as appropriate)
- Return Receipt (hardcopy) $0.00
- Return Receipt (electronic) $0.00
- Certified Mail Restricted Delivery $0.00
- Adult Signature Required $0.00
- Adult Signature Restricted Delivery $

Postage $0.47

Total Postage and Fees $3.77

0221 02

Postmark Here

07/22/2016

Sent To ALDAZ, MAX L & GLORIA M

Street and Apt. No. PO BOX 765

City, State, ZIP+4 A LUZ, NM, 88337

PS Form 3800

U.S. Postal Service™
CERTIFIED MAIL® RECEIPT
Domestic Mail Only

For delivery information, visit our website at www.usps.com®

ALAMOGORDO, NM 88311

OFFICIAL USE

7015 3430 0000 0312 9325

Certified Mail Fee $3.30
Extra Services & Fees (check box, add fee as appropriate)
- Return Receipt (hardcopy) $0.00
- Return Receipt (electronic) $0.00
- Certified Mail Restricted Delivery $0.00
- Adult Signature Required $0.00
- Adult Signature Restricted Delivery $

Postage $0.47

Total Postage and Fees $3.77

0221 02

Postmark Here

07/22/2016

Sent To HERRERA, JOHN & STELLA

Street and Apt. No. PO BOX 824

City, State, ZIP+4 ALAMOGORDO, NM, 88311-0824

PS Form 3800

U.S. Postal Service™
CERTIFIED MAIL® RECEIPT
Domestic Mail Only

For delivery information, visit our website at www.usps.com®

ALAMOGORDO, NM 88310

OFFICIAL USE

7015 3430 0000 0312 9332

Certified Mail Fee $3.30
Extra Services & Fees (check box, add fee as appropriate)
- Return Receipt (hardcopy) $0.00
- Return Receipt (electronic) $0.00
- Certified Mail Restricted Delivery $0.00
- Adult Signature Required $0.00
- Adult Signature Restricted Delivery $

Postage $0.47

Total Postage and Fees $3.77

0221 02

Postmark Here

07/22/2016

Sent To MC DANIEL & MC DANIEL

Street and Apt. No. 7 ROADRUNNER LN

City, State, ZIP+4 ALAMOGORDO, NM, 88310

PS Form 3800

7015 3430 0000 0312 6478

U.S. Postal Service™
CERTIFIED MAIL® RECEIPT
Domestic Mail Only

For delivery information, visit our website at www.usps.com

LA LUZ, NM 88337

OFFICIAL USE

Certified Mail Fee $3.30
Extra Services & Fees (check box, add fee as appropriate)
- Return Receipt (hardcopy) $ $0.00
- Return Receipt (electronic) $ $0.00
- Certified Mail Restricted Delivery $ $0.00
- Adult Signature Required $ $0.00
- Adult Signature Restricted Delivery $

Postage $0.47

Total Postage and Fees $3.77

0221 02

Postmark Here

07/22/2016

Sent To BRANUM, BARBARA JEANNE

Street and Apt. No. 25 VILLA LUCIA

City, State, ZIP+4 LA LUZ, NM, 88337

PS Form 3800

7015 3430 0000 0312 9288

U.S. Postal Service™
CERTIFIED MAIL® RECEIPT
Domestic Mail Only

For delivery information, visit our website at www.usps.com

ALTO, NM 88312

OFFICIAL USE

Certified Mail Fee $3.30
Extra Services & Fees (check box, add fee as appropriate)
- Return Receipt (hardcopy) $ $0.00
- Return Receipt (electronic) $ $0.00
- Certified Mail Restricted Delivery $ $0.00
- Adult Signature Required $ $0.00
- Adult Signature Restricted Delivery $

Postage $0.47

Total Postage and Fees $3.77

0221 02

Postmark Here

07/22/2016

Sent To OUR HILLS SO DEV CO INC

Street and Apt. No. PO BOX 100

City, State, ZIP+4 ALTO, NM, 88312

PS Form 3800

7015 3430 0000 0312 6492

U.S. Postal Service™
CERTIFIED MAIL® RECEIPT
Domestic Mail Only

For delivery information, visit our website at www.usps.com

LA LUZ, NM 88337

OFFICIAL USE

Certified Mail Fee $3.30
Extra Services & Fees (check box, add fee as appropriate)
- Return Receipt (hardcopy) $ $0.00
- Return Receipt (electronic) $ $0.00
- Certified Mail Restricted Delivery $ $0.00
- Adult Signature Required $ $0.00
- Adult Signature Restricted Delivery $

Postage $0.47

Total Postage and Fees $3.77

0221 02

Postmark Here

07/22/2016

Sent To ESSARY, ROGER L & ARACELI

Street and Apt. No. PO BOX 913

City, State, ZIP+4 LA LUZ, NM, 88337

PS Form 3800

7015 3430 0000 0312 6485

U.S. Postal Service™
CERTIFIED MAIL® RECEIPT
Domestic Mail Only

For delivery information, visit our website at www.usps.com

LA LUZ, NM 88337

OFFICIAL USE

Certified Mail Fee $3.30
Extra Services & Fees (check box, add fee as appropriate)
- Return Receipt (hardcopy) $ $0.00
- Return Receipt (electronic) $ $0.00
- Certified Mail Restricted Delivery $ $0.00
- Adult Signature Required $ $0.00
- Adult Signature Restricted Delivery $

Postage $0.47

Total Postage and Fees $3.77

0221 02

Postmark Here

07/22/2016

Sent To CADENA, EDWARD D

Street and Apt. No. 29 VILLA LUCIA

City, State, ZIP+4 LA LUZ, NM, 88337

PS Form 3800

7015 3430 0000 0312 6515

U.S. Postal Service™
CERTIFIED MAIL® RECEIPT
Domestic Mail Only

For delivery information, visit our website at www.usps.com

LA LUZ, NM 88337

OFFICIAL USE

Certified Mail Fee $3.30
Extra Services & Fees (check box, add fee as appropriate)
- Return Receipt (hardcopy) $ $0.00
- Return Receipt (electronic) $ $0.00
- Certified Mail Restricted Delivery $ $0.00
- Adult Signature Required $ $0.00
- Adult Signature Restricted Delivery $

Postage $0.47

Total Postage and Fees $3.77

0221 02

Postmark Here

07/22/2016

Sent To ROBERTSON, ANNA

Street and Apt. No. PO BOX 237

City, State, ZIP+4 LA LUZ, NM, 88337-0237

PS Form 3800

7015 3430 0000 0312 6508

U.S. Postal Service™
CERTIFIED MAIL® RECEIPT
Domestic Mail Only

For delivery information, visit our website at www.usps.com

LA LUZ, NM 88337

OFFICIAL USE

Certified Mail Fee $3.30
Extra Services & Fees (check box, add fee as appropriate)
- Return Receipt (hardcopy) $ $0.00
- Return Receipt (electronic) $ $0.00
- Certified Mail Restricted Delivery $ $0.00
- Adult Signature Required $ $0.00
- Adult Signature Restricted Delivery $

Postage $0.47

Total Postage and Fees $3.77

0221 02

Postmark Here

07/22/2016

Sent To PEHLE, LISA

Street and Apt. No. 27 VILLA CHRISTINA

City, State, ZIP+4 LA LUZ, NM, 88337

PS Form 3800

U.S. Postal Service™
CERTIFIED MAIL® RECEIPT
Domestic Mail Only

7015 3430 0000 0312 6539

For delivery information, visit our website at www.usps.com
LA LUZ, NM 88337
OFFICIAL USE

Certified Mail Fee $3.30
$ $0.00
Extra Services & Fees (check box, add fee as appropriate)
☐ Return Receipt (hardcopy) $ $0.00
☐ Return Receipt (electronic) $ $0.00
☐ Certified Mail Restricted Delivery $ $0.00
☐ Adult Signature Required $ $0.00
☐ Adult Signature Restricted Delivery $
Postage $0.47
$
Total Postage and Fees $3.77
$
Sent To HOLLAND, STEVE B & PAULINE A
Street and Apt. No. 31 VILLA CHRISTINA
City, State, ZIP+4 LA LUZ, NM, 88337

0221 02
Postmark Here
07/22/2016

PS Form 3800, April 2015 PSN 7530-02-000-9047 See Reverse for Instructions

U.S. Postal Service™
CERTIFIED MAIL® RECEIPT
Domestic Mail Only

7015 3430 0000 0312 6522

For delivery information, visit our website at www.usps.com
LA LUZ, NM 88337
OFFICIAL USE

Certified Mail Fee $3.30
$ $0.00
Extra Services & Fees (check box, add fee as appropriate)
☐ Return Receipt (hardcopy) $ $0.00
☐ Return Receipt (electronic) $ $0.00
☐ Certified Mail Restricted Delivery $ $0.00
☐ Adult Signature Required $ $0.00
☐ Adult Signature Restricted Delivery $
Postage $0.47
$
Total Postage and Fees $3.77
$
Sent To HAMBERG, GARY E & SATIE A
Street and Apt. No. 35 VILLA CHRISTINA
City, State, ZIP+4 LA LUZ, NM, 88337-9540

0221 02
Postmark Here
07/22/2016

PS Form 3800,

U.S. Postal Service™
CERTIFIED MAIL® RECEIPT
Domestic Mail Only

7015 3430 0000 0312 6553

For delivery information, visit our website at www.usps.com
LA LUZ, NM 88337
OFFICIAL USE

Certified Mail Fee $3.30
$ $0.00
Extra Services & Fees (check box, add fee as appropriate)
☐ Return Receipt (hardcopy) $ $0.00
☐ Return Receipt (electronic) $ $0.00
☐ Certified Mail Restricted Delivery $ $0.00
☐ Adult Signature Required $ $0.00
☐ Adult Signature Restricted Delivery $
Postage $0.47
$
Total Postage and Fees $3.77
$
Sent To HOLT, TEMPLE V & KAREN L
Street and Apt. No. 32 VILLA LUCIA
City, State, ZIP+4 LA LUZ, NM, 88337

0221 02
Postmark Here
07/22/2016

PS Form 3800,

U.S. Postal Service™
CERTIFIED MAIL® RECEIPT
Domestic Mail Only

7015 3430 0000 0312 6546

For delivery information, visit our website at www.usps.com
LA LUZ, NM 88337
OFFICIAL USE

Certified Mail Fee $3.30
$ $0.00
Extra Services & Fees (check box, add fee as appropriate)
☐ Return Receipt (hardcopy) $ $0.00
☐ Return Receipt (electronic) $ $0.00
☐ Certified Mail Restricted Delivery $ $0.00
☐ Adult Signature Required $ $0.00
☐ Adult Signature Restricted Delivery $
Postage $0.47
$
Total Postage and Fees $3.77
$
Sent To GALL, BARBARA JEAN
Street and Apt. No. BOX 232
City, State, ZIP+4 LA LUZ, NM, 88337

0221 02
Postmark Here
07/22/2016

PS Form 3800,

U.S. Postal Service™
CERTIFIED MAIL® RECEIPT
Domestic Mail Only

7015 3430 0000 0312 6577

For delivery information, visit our website at www.usps.com
LA LUZ, NM 88337
OFFICIAL USE

Certified Mail Fee $3.30
$ $0.00
Extra Services & Fees (check box, add fee as appropriate)
☐ Return Receipt (hardcopy) $ $0.00
☐ Return Receipt (electronic) $ $0.00
☐ Certified Mail Restricted Delivery $ $0.00
☐ Adult Signature Required $ $0.00
☐ Adult Signature Restricted Delivery $
Postage $0.47
$
Total Postage and Fees $3.77
$
Sent To PELLES, SAMMY G & LOYOLA
Street and Apt. No. 32 VILLA CHRISTINA
City, State, ZIP+4 LA LUZ, NM, 88337

0221 02
Postmark Here
07/22/2016

PS Form 3800,

U.S. Postal Service™
CERTIFIED MAIL® RECEIPT
Domestic Mail Only

7015 3430 0000 0312 6560

For delivery information, visit our website at www.usps.com
MANCHESTER, CT 06040
OFFICIAL USE

Certified Mail Fee $3.30
$ $0.00
Extra Services & Fees (check box, add fee as appropriate)
☐ Return Receipt (hardcopy) $ $0.00
☐ Return Receipt (electronic) $ $0.00
☐ Certified Mail Restricted Delivery $ $0.00
☐ Adult Signature Required $ $0.00
☐ Adult Signature Restricted Delivery $
Postage $0.47
$
Total Postage and Fees $3.77
$
Sent To WADDELL, RONALD E
Street and Apt. No. 91 ELM ST
City, State, ZIP+4 MANCHESTER, CT, 06040

0221 02
Postmark Here
07/22/2016

PS Form 3800,

U.S. Postal Service™
CERTIFIED MAIL® RECEIPT
Domestic Mail Only

For delivery information, visit our website at www.usps.com®
LA LUZ, NM 88337
OFFICIAL USE

7015 3430 0000 0312 6607

Certified Mail Fee $3.30
Extra Services & Fees (check box, add fee as appropriate)
- Return Receipt (hardcopy) $0.00
- Return Receipt (electronic) $0.00
- Certified Mail Restricted Delivery $0.00
- Adult Signature Required $0.00
- Adult Signature Restricted Delivery $

Postage $0.47
Total Postage and Fees $3.77

0221 02
Postmark Here
07/22/2016

Sent To: SHEVIS, YOSHIKO
Street and Apt. No.: 24 VILLA CHRISTINA
City, State, ZIP+4: LA LUZ, NM, 88337

PS Form 3800

U.S. Postal Service™
CERTIFIED MAIL® RECEIPT
Domestic Mail Only

For delivery information, visit our website at www.usps.com®
LA LUZ, NM 88337
OFFICIAL USE

7015 3430 0000 0312 6584

Certified Mail Fee $3.30
Extra Services & Fees (check box, add fee as appropriate)
- Return Receipt (hardcopy) $0.00
- Return Receipt (electronic) $0.00
- Certified Mail Restricted Delivery $0.00
- Adult Signature Required $0.00
- Adult Signature Restricted Delivery $

Postage $0.47
Total Postage and Fees $3.77

0221 02
Postmark Here
07/22/2016

Sent To: PEARSON, RAYMOND H & SUSAN J
Street and Apt. No.: 28 VILLA CHRISTINA
City, State, ZIP+4: LA LUZ, NM, 88337-9539

PS Form 3800

U.S. Postal Service™
CERTIFIED MAIL® RECEIPT
Domestic Mail Only

For delivery information, visit our website at www.usps.com®
LA LUZ, NM 88337
OFFICIAL USE

7015 3430 0000 0312 6614

Certified Mail Fee $3.30
Extra Services & Fees (check box, add fee as appropriate)
- Return Receipt (hardcopy) $0.00
- Return Receipt (electronic) $0.00
- Certified Mail Restricted Delivery $0.00
- Adult Signature Required $0.00
- Adult Signature Restricted Delivery $

Postage $0.47
Total Postage and Fees $3.77

0221 02
Postmark Here
07/22/2016

Sent To: STEELY, DAREN & MONICA
Street and Apt. No.: PO BOX 302
City, State, ZIP+4: LA LUZ, NM, 88337

PS Form 3800

U.S. Postal Service
CERTIFIED MAIL® RECEIPT
Domestic Mail Only

For delivery information, visit our website at www.usps.com®
ALTO, NM 88312
OFFICIAL USE

7015 1520 0002 7221 9879

Certified Mail Fee $3.30
Extra Services & Fees (check box, add fee as appropriate)
- Return Receipt (hardcopy) $0.00
- Return Receipt (electronic) $0.00
- Certified Mail Restricted Delivery $0.00
- Adult Signature Required $0.00
- Adult Signature Restricted Delivery $

Postage $0.47
Total Postage and Fees $3.77

0221 02
Postmark Here
07/22/2016

Sent To: WIMBERLY & WRIGHT
Street and Apt. No.: PO BOX 100
City, State, ZIP+4: ALTO, NM, 88312

PS Form 3800

U.S. Postal Service™
CERTIFIED MAIL® RECEIPT
Domestic Mail Only

For delivery information, visit our website at www.usps.com®
LA LUZ, NM 88337
OFFICIAL USE

7015 1520 0002 7221 9893

Certified Mail Fee $3.30
Extra Services & Fees (check box, add fee as appropriate)
- Return Receipt (hardcopy) $0.00
- Return Receipt (electronic) $0.00
- Certified Mail Restricted Delivery $0.00
- Adult Signature Required $0.00
- Adult Signature Restricted Delivery $

Postage $0.47
Total Postage and Fees $3.77

0221 02
Postmark Here
07/22/2016

Sent To: NEAL, CHRIS E & KATHI A
Street and Apt. No.: 41 HOLIDAY LANE
City, State, ZIP+4: LA LUZ, NM, 88337

PS Form 3800, A

U.S. Postal Service™
CERTIFIED MAIL® RECEIPT
Domestic Mail Only

For delivery information, visit our website at www.usps.com®
SAINT PAUL, MN 55129
OFFICIAL USE

7015 1520 0002 7221 9886

Certified Mail Fee $3.30
Extra Services & Fees (check box, add fee as appropriate)
- Return Receipt (hardcopy) $0.00
- Return Receipt (electronic) $0.00
- Certified Mail Restricted Delivery $0.00
- Adult Signature Required $0.00
- Adult Signature Restricted Delivery $

Postage $0.47
Total Postage and Fees $3.77

0221 02
Postmark Here
07/22/2016

Sent To: BOYER, DAVID L & MARIA M
Street and Apt. No.: 11730 BAILEY RD
City, State, ZIP+4: WOODBURY, MN, 55129-9684

PS Form 3800

7015 1520 0002 7221 9916

U.S. Postal Service™
CERTIFIED MAIL® RECEIPT
Domestic Mail Only

For delivery information, visit our website at www.usps.com®
LA LUZ, NM 88337
OFFICIAL USE

Certified Mail Fee $3.30
$ $0.00
Extra Services & Fees (check box, add fee as appropriate)
☐ Return Receipt (hardcopy) $ $0.00
☐ Return Receipt (electronic) $ $0.00
☐ Certified Mail Restricted Delivery $ $0.00
☐ Adult Signature Required $ $0.00
☐ Adult Signature Restricted Delivery $
Postage $0.47
Total Postage and Fees $3.77

0221 02
Postmark Here
07/22/2016

Sent To: CARL D & PENNY R
Street and Apt. No.: 25 CALLE CADENA
City, State, ZIP+4: LA LUZ, NM, 88337

7015 1520 0002 7221 9909

U.S. Postal Service™
CERTIFIED MAIL® RECEIPT
Domestic Mail Only

For delivery information, visit our website at www.usps.com®
LA LUZ, NM 88337
OFFICIAL USE

Certified Mail Fee $3.30
$ $0.00
Extra Services & Fees (check box, add fee as appropriate)
☐ Return Receipt (hardcopy) $ $0.00
☐ Return Receipt (electronic) $ $0.00
☐ Certified Mail Restricted Delivery $ $0.00
☐ Adult Signature Required $ $0.00
☐ Adult Signature Restricted Delivery $
Postage $0.47
Total Postage and Fees $3.77

0221 02
Postmark Here
07/22/2016

Sent To: BRYANT, ARTHUR W
Street and Apt. No.: 26A HOLIDAY LANE
City, State, ZIP+4: LA LUZ, NM, 88337

PS Form 3800

7015 1520 0002 7221 9954

U.S. Postal Service™
CERTIFIED MAIL® RECEIPT
Domestic Mail Only

For delivery information, visit our website at www.usps.com®
LA LUZ, NM 88337
OFFICIAL USE

Certified Mail Fee $3.30
$ $0.00
Extra Services & Fees (check box, add fee as appropriate)
☐ Return Receipt (hardcopy) $ $0.00
☐ Return Receipt (electronic) $ $0.00
☐ Certified Mail Restricted Delivery $ $0.00
☐ Adult Signature Required $ $0.00
☐ Adult Signature Restricted Delivery $
Postage $0.47
Total Postage and Fees $3.77

0221 02
Postmark Here
07/22/2016

Sent To: HARPER, RAYMOND M & SHIRLEY A
Street and Apt. No.: PO BOX 43
City, State, ZIP+4: LA LUZ, NM, 88337-0043

PS Form 3800

7015 1520 0002 7221 9923

U.S. Postal Service™
CERTIFIED MAIL® RECEIPT
Domestic Mail Only

For delivery information, visit our website at www.usps.com®
LA LUZ, NM 88337
OFFICIAL USE

Certified Mail Fee $3.30
$ $0.00
Extra Services & Fees (check box, add fee as appropriate)
☐ Return Receipt (hardcopy) $ $0.00
☐ Return Receipt (electronic) $ $0.00
☐ Certified Mail Restricted Delivery $ $0.00
☐ Adult Signature Required $ $0.00
☐ Adult Signature Restricted Delivery $
Postage $0.47
Total Postage and Fees $3.77

0221 02
Postmark Here
07/22/2016

Sent To: STURTZ, ROBERT D & BEATRICE
Street and Apt. No.: 5 GENTRY RD
City, State, ZIP+4: LA LUZ, NM, 88337

PS Form 3800

7015 1520 0002 7221 9978

U.S. Postal Service™
CERTIFIED MAIL® RECEIPT
Domestic Mail Only

For delivery information, visit our website at www.usps.com®
TULAROSA, NM 88352
OFFICIAL USE

Certified Mail Fee $3.30
$ $0.00
Extra Services & Fees (check box, add fee as appropriate)
☐ Return Receipt (hardcopy) $ $0.00
☐ Return Receipt (electronic) $ $0.00
☐ Certified Mail Restricted Delivery $ $0.00
☐ Adult Signature Required $ $0.00
☐ Adult Signature Restricted Delivery $
Postage $0.47

0221 02
Postmark Here

7015 1520 0002 7221 9961

U.S. Postal Service™
CERTIFIED MAIL® RECEIPT
Domestic Mail Only

For delivery information, visit our website at www.usps.com®
ALAMOGORDO, NM 88310
OFFICIAL USE

Certified Mail Fee $3.30
$ $0.00
Extra Services & Fees (check box, add fee as appropriate)
☐ Return Receipt (hardcopy) $ $0.00
☐ Return Receipt (electronic) $ $0.00
☐ Certified Mail Restricted Delivery $ $0.00
☐ Adult Signature Required $ $0.00
☐ Adult Signature Restricted Delivery $
Postage $0.47

0221 02
Postmark Here

7015 1520 0002 7221 9930

U.S. Postal Service™
CERTIFIED MAIL® RECEIPT
Domestic Mail Only

For delivery information, visit our website at www.usps.com®
LA LUZ, NM 88337
OFFICIAL USE

Certified Mail Fee $3.30
$ $0.00
Extra Services & Fees (check box, add fee as appropriate)
☐ Return Receipt (hardcopy) $ $0.00
☐ Return Receipt (electronic) $ $0.00
☐ Certified Mail Restricted Delivery $ $0.00
☐ Adult Signature Required $ $0.00
☐ Adult Signature Restricted Delivery $
Postage $0.47
$
Total Postage and Fees $3.77
$

0221 02
Postmark Here
07/22/2016

Sent To ERICKSON, REBECCA SUE
Street and Apt. No. 34 JJ HENRY
City, State, ZIP+4® LA LUZ, NM, 88337

PS Form 3800, A

7015 1520 0002 7221 9985

U.S. Postal Service™
CERTIFIED MAIL® RECEIPT
Domestic Mail Only

For delivery information, visit our website at www.usps.com®
ALAMOGORDO, NM 88310
OFFICIAL USE

Certified Mail Fee $3.30
$ $0.00
Extra Services & Fees (check box, add fee as appropriate)
☐ Return Receipt (hardcopy) $ $0.00
☐ Return Receipt (electronic) $ $0.00
☐ Certified Mail Restricted Delivery $ $0.00
☐ Adult Signature Required $ $0.00
☐ Adult Signature Restricted Delivery $
Postage $0.47
$
Total Postage and Fees $3.77
$

0221 02
Postmark Here
07/22/2016

Sent To LUEBANO, BEVERLY
Street and Apt. No. 2800 LAWRENCE #509
City, State, ZIP+4 ALAMOGORDO, NM, 88310

PS Form 3800, A

7015 3430 0000 0312 5853

U.S. Postal Service™
CERTIFIED MAIL® RECEIPT
Domestic Mail Only

For delivery information, visit our website at www.usps.com®
ALAMOGORDO, NM 88310
OFFICIAL USE

Certified Mail Fee $3.30
$ $0.00
Extra Services & Fees (check box, add fee as appropriate)
☐ Return Receipt (hardcopy) $ $0.00
☐ Return Receipt (electronic) $ $0.00
☐ Certified Mail Restricted Delivery $ $0.00
☐ Adult Signature Required $ $0.00
☐ Adult Signature Restricted Delivery $
Postage $0.47
$
Total Postage and Fees $3.77
$

0221 02
Postmark Here
07/22/2016

Sent To NICHOLS-COCA, SHEILA C
Street and Apt. No., 30 MOUNTAIN MEADOWS RD
City, State, ZIP+4® ALAMOGORDO, NM, 88310

PS Form 3800, A

7015 1520 0002 7221 9947

U.S. Postal Service™
CERTIFIED MAIL® RECEIPT
Domestic Mail Only

For delivery information, visit our website at www.usps.com®
LA LUZ, NM 88337
OFFICIAL USE

Certified Mail Fee $3.30
$ $0.00
Extra Services & Fees (check box, add fee as appropriate)
☐ Return Receipt (hardcopy) $ $0.00
☐ Return Receipt (electronic) $ $0.00
☐ Certified Mail Restricted Delivery $ $0.00
☐ Adult Signature Required $ $0.00
☐ Adult Signature Restricted Delivery $
Postage $0.47
$
Total Postage and Fees $3.77
$

0221 02
Postmark Here
07/22/2016

Sent To MCHARNESS & SAGENKAHN
Street and Apt. No 35 CALLE CADENA
City, State, ZIP+4 LA LUZ, NM, 88337

PS Form 3800, A

7015 3430 0000 0312 5815

U.S. Postal Service™
CERTIFIED MAIL® RECEIPT
Domestic Mail Only

For delivery information, visit our website at www.usps.com®
ALAMOGORDO, NM 88310
OFFICIAL USE

Certified Mail Fee $3.30
$ $0.00
Extra Services & Fees (check box, add fee as appropriate)
☐ Return Receipt (hardcopy) $ $0.00
☐ Return Receipt (electronic) $ $0.00
☐ Certified Mail Restricted Delivery $ $0.00
☐ Adult Signature Required $ $0.00
☐ Adult Signature Restricted Delivery $
Postage $0.47
$
Total Postage and Fees $3.77
$

0221 02
Postmark Here
07/22/2016

Sent To PROCTOR, ROBERT W & ETRENNES T
Street and Apt. No., 37 VILLA LUCIA
City, State, ZIP+4® LA LUZ, NM, 88337

PS Form 3800, A

7015 3430 0000 0312 5822

U.S. Postal Service™
CERTIFIED MAIL® RECEIPT
Domestic Mail Only

For delivery information, visit our website at www.usps.com®
ALAMOGORDO, NM 88310
OFFICIAL USE

Certified Mail Fee $3.30
$ $0.00
Extra Services & Fees (check box, add fee as appropriate)
☐ Return Receipt (hardcopy) $ $0.00
☐ Return Receipt (electronic) $ $0.00
☐ Certified Mail Restricted Delivery $ $0.00
☐ Adult Signature Required $ $0.00
☐ Adult Signature Restricted Delivery $
Postage $0.47
$
Total Postage and Fees $3.77
$

0221 02
Postmark Here
07/22/2016

Sent To LERMA, A JAVIER
Street and Apt. No., 82 ALAMOTERO LN
City, State, ZIP+4® ALAMOGORDO, NM, 88310

PS Form 3800, A

7015 3430 0000 0312 5792

U.S. Postal Service™
CERTIFIED MAIL® RECEIPT
Domestic Mail Only

For delivery information, visit our website at www.usps.com®
LA LUZ, NM 88337
OFFICIAL USE

Certified Mail Fee $3.30
$ $0.00
Extra Services & Fees (check box, add fee as appropriate)
☐ Return Receipt (hardcopy) $ $0.00
☐ Return Receipt (electronic) $ $0.00
☐ Certified Mail Restricted Delivery $ $0.00
☐ Adult Signature Required $ $0.00
☐ Adult Signature Restricted Delivery $
Postage $0.47
$
Total Postage and Fees $3.77
$

0221
02
Postmark Here
07/22/2016

Sent To RIDEOUT, CORA
Street and Apt. No. 40 VILLA LUCIA
City, State, ZIP+4® LA LUZ, NM, 88337

PS Form 3800, A

7015 3430 0000 0312 5808

U.S. Postal Service™
CERTIFIED MAIL® RECEIPT
Domestic Mail Only

For delivery information, visit our website at www.usps.com®
LA LUZ, NM 88337
OFFICIAL USE

Certified Mail Fee $3.30
$ $0.00
Extra Services & Fees (check box, add fee as appropriate)
☐ Return Receipt (hardcopy) $ $0.00
☐ Return Receipt (electronic) $ $0.00
☐ Certified Mail Restricted Delivery $ $0.00
☐ Adult Signature Required $ $0.00
☐ Adult Signature Restricted Delivery $
Postage $0.47
$
Total Postage and Fees $3.77
$

0221
02
Postmark Here
07/22/2016

Sent To BLANKENSHIP, BRIAN
Street and Apt. No. PO BOX 1112
City, State, ZIP+4® LA LUZ, NM, 88337

PS Form 3800, A

7015 3430 0000 0312 8878

U.S. Postal Service™
CERTIFIED MAIL® RECEIPT
Domestic Mail Only

For delivery information, visit our website at www.usps.com®
ALAMOGORDO, NM 88310
OFFICIAL USE

Certified Mail Fee $3.30
$ $0.00
Extra Services & Fees (check box, add fee as appropriate)
☐ Return Receipt (hardcopy) $ $0.00
☐ Return Receipt (electronic) $ $0.00
☐ Certified Mail Restricted Delivery $ $0.00
☐ Adult Signature Required $ $0.00
☐ Adult Signature Restricted Delivery $
Postage $0.47
$
Total Postage and Fees $3.77
$

0221
02
Postmark Here
07/22/2016

Sent To MALANUSHENKO, VIKTOR P & OLENA V
Street and Apt 215 WINCHESTER CT
City, State, Zi ALAMOGORDO, NM, 88310-7809

PS Form 380

7015 3430 0000 0312 5785

U.S. Postal Service™
CERTIFIED MAIL® RECEIPT
Domestic Mail Only

For delivery information, visit our website at www.usps.com®
CHAPARRAL, NM 88081
OFFICIAL USE

Certified Mail Fee $3.30
$ $0.00
Extra Services & Fees (check box, add fee as appropriate)
☐ Return Receipt (hardcopy) $ $0.00
☐ Return Receipt (electronic) $ $0.00
☐ Certified Mail Restricted Delivery $ $0.00
☐ Adult Signature Required $ $0.00
☐ Adult Signature Restricted Delivery $
Postage $0.47
$
Total Postage and Fees $3.77
$

0221
02
Postmark Here
07/22/2016

Sent To ALKIRE, VERNE M
Street and Apt. No., 860 CALLE DE MADERO
City, State, ZIP+4® CHAPARRAL, NM, 88081-7509

PS Form 3800, A

7015 3430 0000 0312 8861

U.S. Postal Service™
CERTIFIED MAIL® RECEIPT
Domestic Mail Only

For delivery information, visit our website at www.usps.com®
ALTO, NM 88312
OFFICIAL USE

Certified Mail Fee $3.30
$ $0.00
Extra Services & Fees (check box, add fee as appropriate)
☐ Return Receipt (hardcopy) $ $0.00
☐ Return Receipt (electronic) $ $0.00
☐ Certified Mail Restricted Delivery $ $0.00
☐ Adult Signature Required $ $0.00
☐ Adult Signature Restricted Delivery $
Postage $0.47
$
Total Postage and Fees $3.77
$

0221
02
Postmark Here
07/22/2016

Sent To WIMBERLY & WRIGHT
Street an PO BOX 100
City, Stat ALTO, NM, 88312-0130

PS Form

7015 1520 0002 7221 9992

U.S. Postal Service™
CERTIFIED MAIL® RECEIPT
Domestic Mail Only

For delivery information, visit our website at www.usps.com®
LA LUZ, NM 88337
OFFICIAL USE

Certified Mail Fee $3.30
$ $0.00
Extra Services & Fees (check box, add fee as appropriate)
☐ Return Receipt (hardcopy) $ $0.00
☐ Return Receipt (electronic) $ $0.00
☐ Certified Mail Restricted Delivery $ $0.00
☐ Adult Signature Required $ $0.00
☐ Adult Signature Restricted Delivery $
Postage $0.47
$
Total Postage an $3.77
$

0221
02
Postmark Here
07/22/2016

Sent To PUGH, JOHN B
Street and Apt. N 16 POPLAR DR
City, State, ZIP+4 LA LUZ, NM, 88337

PS Form 3800,

7015 3430 0000 0312 7710

U.S. Postal Service™
CERTIFIED MAIL® RECEIPT
Domestic Mail Only

For delivery information, visit our website at www.usps.com®

LA LUZ, NM 88337

OFFICIAL USE

Certified Mail Fee $3.30
Extra Services & Fees (check box, add fee as appropriate) $0.00
☐ Return Receipt (hardcopy) $0.00
☐ Return Receipt (electronic) $0.00
☐ Certified Mail Restricted Delivery $0.00
☐ Adult Signature Required $0.00
☐ Adult Signature Restricted Delivery $0.00
Postage $0.47
Total $3.77

0221 01

Postmark Here

07/21/2016

Sent To RONCAR LLC
Street 27 ALAMO ST
City, LA LUZ, NM, 88337

PS Form 3800, April 2015 PSN 7530-02-000-9047 See Reverse for Instructions

7015 3430 0000 0312 7703

U.S. Postal Service™
CERTIFIED MAIL® RECEIPT
Domestic Mail Only

For delivery information, visit our website at www.usps.com®

ALAMOGORDO, NM 88310

OFFICIAL USE

Certified Mail Fee $3.30
Extra Services & Fees (check box, add fee as appropriate) $0.00
☐ Return Receipt (hardcopy) $0.00
☐ Return Receipt (electronic) $0.00
☐ Certified Mail Restricted Delivery $0.00
☐ Adult Signature Required $0.00
☐ Adult Signature Restricted Delivery $
Postage $0.47
Total Po $3.77

0221 01

Postmark Here

07/21/2016

Sent To GARCIA, MIKE C & SUSAN E
Street a 1505 ARIZONA
City, Sta ALAMOGORDO, NM, 88310

PS Form 3800, April 2015 PSN 7530-02-000-9047 See Reverse for Instructions

7015 3430 0000 0312 7734

U.S. Postal Service™
CERTIFIED MAIL® RECEIPT
Domestic Mail Only

For delivery information, visit our website at www.usps.com®

LA LUZ, NM 88337

OFFICIAL USE

Certified Mail Fee $3.30
Extra Services & Fees (check box, add fee as appropriate) $0.00
☐ Return Receipt (hardcopy) $0.00
☐ Return Receipt (electronic) $0.00
☐ Certified Mail Restricted Delivery $0.00
☐ Adult Signature Required $0.00
☐ Adult Signature Restricted Delivery $
Postage $0.47
Total Pos $3.77

0221 01

Postmark Here

07/21/2016

Sent To DURAN, ROSANNE A & PAUL G TRUST
Street an 12 PUEBLA
City, Stat LA LUZ, NM, 88337

PS Form ... ctions

7015 3430 0000 0312 7727

U.S. Postal Service™
CERTIFIED MAIL® RECEIPT
Domestic Mail Only

For delivery information, visit our website at www.usps.com®

LA LUZ, NM 88337

OFFICIAL USE

Certified Mail Fee $3.30
Extra Services & Fees (check box, add fee as appropriate) $0.00
☐ Return Receipt (hardcopy) $0.00
☐ Return Receipt (electronic) $0.00
☐ Certified Mail Restricted Delivery $0.00
☐ Adult Signature Required $0.00
☐ Adult Signature Restricted Delivery $
Postage $0.47
Total P $3.77

0221 01

Postmark Here

07/21/2016

Sent To TELLES FAMILY TRUST
Street PO BOX 522
City, S LA LUZ, NM, 88337

PS Fo ... tructions

7015 3430 0000 0312 7758

U.S. Postal Service™
CERTIFIED MAIL® RECEIPT
Domestic Mail Only

For delivery information, visit our website at www.usps.com®

LA LUZ, NM 88337

OFFICIAL USE

Certified Mail Fee $3.30
Extra Services & Fees (check box, add fee as appropriate) $0.00
☐ Return Receipt (hardcopy) $0.00
☐ Return Receipt (electronic) $0.00
☐ Certified Mail Restricted Delivery $0.00
☐ Adult Signature Required $0.00
☐ Adult Signature Restricted Delivery $
Postage $0.47
Total Post $3.77

0221 01

Postmark Here

07/21/2016

Sent To BROOKS, CHRISTINA N
Street an 2 STAGECOACH TRAIL
City, Stat LA LUZ, NM, 88337

PS Form ... ctions

7015 3430 0000 0312 7741

U.S. Postal Service™
CERTIFIED MAIL® RECEIPT
Domestic Mail Only

For delivery information, visit our website at www.usps.com®

ALAMOGORDO, NM 88310

OFFICIAL USE

Certified Mail Fee $3.30
Extra Services & Fees (check box, add fee as appropriate) $0.00
☐ Return Receipt (hardcopy) $0.00
☐ Return Receipt (electronic) $0.00
☐ Certified Mail Restricted Delivery $0.00
☐ Adult Signature Required $0.00
☐ Adult Signature Restricted Delivery $0.00
Postage $0.47
Total Po $3.77

0221 01

Postmark Here

07/21/2016

Sent T MIRABAL, RUDOLF NMVSC ESTATE
Street 24 WHITE OAKS
City, S ALAMOGORDO, NM, 88310

PS Fo ... tructions

7015 3430 0000 0312 7772

U.S. Postal Service™
CERTIFIED MAIL® RECEIPT
Domestic Mail Only

For delivery information, visit our website at www.usps.com

PLANO, TX 75026

OFFICIAL USE

Certified Mail Fee $3.30
Extra Services & Fees (check box, add fee as appropriate)
- Return Receipt (hardcopy) $ $0.00
- Return Receipt (electronic) $ $0.00
- Certified Mail Restricted Delivery $ $0.00
- Adult Signature Required $ $0.00
- Adult Signature Restricted Delivery $

Postage $0.47

Total Postage and Fees $3.77

0221 01

Postmark Here

07/21/2016

Sent To WHITE, ROBERT E & CAROLYN M

Street and 1500 N GARRETT APT 109

City, State DALLAS, TX, 75206

PS Form ... Instructions

7015 3430 0000 0312 7765

U.S. Postal Service™
CERTIFIED MAIL® RECEIPT
Domestic Mail Only

For delivery information, visit our website at www.usps.com

ENUMCLAW, WA 98022

OFFICIAL USE

Certified Mail Fee $3.30
Extra Services & Fees (check box, add fee as appropriate)
- Return Receipt (hardcopy) $ $0.00
- Return Receipt (electronic) $ $0.00
- Certified Mail Restricted Delivery $ $0.00
- Adult Signature Required $ $0.00
- Adult Signature Restricted Delivery $

Postage $0.47

Total Postage and Fees $3.77

0221 01

Postmark Here

07/21/2016

Sent To HOXIE, GERALD & IDA

Street and 1733 MARION ST

City, State ENUMCLAW, WA, 98022

PS Form ... Instructions

7015 3430 0000 0312 7796

U.S. Postal Service™
CERTIFIED MAIL® RECEIPT
Domestic Mail Only

For delivery information, visit our website at www.usps.com

ALAMOGORDO, NM 88310

OFFICIAL USE

Certified Mail Fee $3.30
Extra Services & Fees (check box, add fee as appropriate)
- Return Receipt (hardcopy) $ $0.00
- Return Receipt (electronic) $ $0.00
- Certified Mail Restricted Delivery $ $0.00
- Adult Signature Required $ $0.00
- Adult Signature Restricted Delivery $

Postage $0.47

Total Postage and Fees $3.77

0221 01

Postmark Here

07/21/2016

Sent To NIP, MEGAN C

Street and 22 CAMINO DEL NORTE

City, State ALAMOGORDO, NM, 88310

PS Form ... Instructions

7015 3430 0000 0312 7789

U.S. Postal Service™
CERTIFIED MAIL® RECEIPT
Domestic Mail Only

For delivery information, visit our website at www.usps.com

LA LUZ, NM 88337

OFFICIAL USE

Certified Mail Fee $3.30
Extra Services & Fees (check box, add fee as appropriate)
- Return Receipt (hardcopy) $ $0.00
- Return Receipt (electronic) $ $0.00
- Certified Mail Restricted Delivery $ $0.00
- Adult Signature Required $ $0.00
- Adult Signature Restricted Delivery $

Postage $0.47

Total Postage and Fees $3.77

0221 01

Postmark Here

07/21/2016

Sent To HALMAYR, JOHN M & JACKALYN M

Street PO BOX 699

City, State LA LUZ, NM, 88337-0699

PS Form ... Instructions

7015 3430 0000 0312 7819

U.S. Postal Service™
CERTIFIED MAIL® RECEIPT
Domestic Mail Only

For delivery information, visit our website at www.usps.com

ALAMOGORDO, NM 88310

OFFICIAL USE

Certified Mail Fee $3.30
Extra Services & Fees (check box, add fee as appropriate)
- Return Receipt (hardcopy) $ $0.00
- Return Receipt (electronic) $ $0.00
- Certified Mail Restricted Delivery $ $0.00
- Adult Signature Required $ $0.00
- Adult Signature Restricted Delivery $

Postage $0.47

Total Postage and Fees $3.77

0221 01

Postmark Here

07/21/2016

Sent To RENTERIA, JOEL & VERONICA

Street and 37 WHITE OAKS

City, State ALAMOGORDO, NM, 88310

PS Form ... Instructions

7015 3430 0000 0312 7802

U.S. Postal Service™
CERTIFIED MAIL® RECEIPT
Domestic Mail Only

For delivery information, visit our website at www.usps.com

LA LUZ, NM 88337

OFFICIAL USE

Certified Mail Fee $3.30
Extra Services & Fees (check box, add fee as appropriate)
- Return Receipt (hardcopy) $ $0.00
- Return Receipt (electronic) $ $0.00
- Certified Mail Restricted Delivery $ $0.00
- Adult Signature Required $ $0.00
- Adult Signature Restricted Delivery $

Postage $0.47

Total Postage and Fees $3.77

0221 01

Postmark Here

07/21/2016

Sent To STAILEY, WILLIAM M & LORIE A

Street 63 ALAMO ST

City, State LA LUZ, NM, 88337

PS Form ... Instructions

7015 3430 0000 0312 7833

U.S. Postal Service™
CERTIFIED MAIL® RECEIPT
Domestic Mail Only

For delivery information, visit our website at www.usps.com®

ALAMOGORDO, NM 88310

OFFICIAL USE

Certified Mail Fee $3.30 — 0221 01

Extra Services & Fees (check box, add fee as appropriate)
- Return Receipt (hardcopy) $ $0.00
- Return Receipt (electronic) $ $0.00
- Certified Mail Restricted Delivery $ $0.00
- Adult Signature Required $ $0.00
- Adult Signature Restricted Delivery $

Postage $0.47

Total Postage and Fees $3.77

Postmark Here

07/21/2016

Sent To: WRIDE, KENNETH

Street and Apt. No.: 35 WHITE OAKS ST

City, State, ZIP+4: ALAMOGORDO, NM, 88310

PS Form 3800, August 2006 — See Reverse for Instructions

7015 3430 0000 0312 7826

U.S. Postal Service™
CERTIFIED MAIL® RECEIPT
Domestic Mail Only

For delivery information, visit our website at www.usps.com®

LA LUZ, NM 88337

OFFICIAL USE

Certified Mail Fee $3.30 — 0221 01

Extra Services & Fees (check box, add fee as appropriate)
- Return Receipt (hardcopy) $ $0.00
- Return Receipt (electronic) $ $0.00
- Certified Mail Restricted Delivery $ $0.00
- Adult Signature Required $ $0.00
- Adult Signature Restricted Delivery $

Postage $0.47

Total Postage and Fees $3.77

Postmark Here

07/21/2016

Sent To: BATTE, F & K TRUST

Street and Apt. No.: 117 BATTE WAY

City, State, ZIP+4: LA LUZ, NM, 88337

PS Form 3800, August 2006 — See Reverse for Instructions

7015 3430 0000 0312 7857

U.S. Postal Service™
CERTIFIED MAIL® RECEIPT
Domestic Mail Only

For delivery information, visit our website at www.usps.com®

ALAMOGORDO, NM 88310

OFFICIAL USE

Certified Mail Fee $3.30 — 0221 01

Extra Services & Fees (check box, add fee as appropriate)
- Return Receipt (hardcopy) $ $0.00
- Return Receipt (electronic) $ $0.00
- Certified Mail Restricted Delivery $ $0.00
- Adult Signature Required $ $0.00
- Adult Signature Restricted Delivery $

Postage $0.47

Total Postage and Fees $3.77

Postmark Here

07/21/2016

Sent To: GUILEZ & CHAVEZ

Street and Apt. No.: 27 ROADRUNNER

City, State, ZIP+4: ALAMOGORDO, NM, 88310

PS Form 3800, August 2006 — See Reverse for Instructions

7015 3430 0000 0312 7840

U.S. Postal Service™
CERTIFIED MAIL® RECEIPT
Domestic Mail Only

For delivery information, visit our website at www.usps.com®

ALAMOGORDO, NM 88310

OFFICIAL USE

Certified Mail Fee $3.30 — 0221 01

Extra Services & Fees (check box, add fee as appropriate)
- Return Receipt (hardcopy) $ $0.00
- Return Receipt (electronic) $ $0.00
- Certified Mail Restricted Delivery $ $0.00
- Adult Signature Required $ $0.00
- Adult Signature Restricted Delivery $

Postage $0.47

Total Postage and Fees $3.77

Postmark Here

07/21/2016

Sent To: COULTER & KRAUTHEIM

Street and Apt. No.: 13 WHITE OAKS

City, State, ZIP+4: ALAMOGORDO, NM, 88310

PS Form 3800, August 2006 — See Reverse for Instructions

7015 3430 0001 1539 7346

U.S. Postal Service™
CERTIFIED MAIL® RECEIPT
Domestic Mail Only

For delivery information, visit our website at www.usps.com®

LA LUZ, NM 88337

OFFICIAL USE

Certified Mail Fee $3.30 — 0221 01

Extra Services & Fees (check box, add fee as appropriate)
- Return Receipt (hardcopy) $ $0.00
- Return Receipt (electronic) $ $0.00
- Certified Mail Restricted Delivery $ $0.00
- Adult Signature Required $ $0.00
- Adult Signature Restricted Delivery $

Postage $0.47

Total Postage and Fees $3.77

Postmark Here

07/21/2016

Sent To: KROPF, RYAN C & CRYSTAL D

Street and Apt. No.: 10 WHITE SANDS AVE.

City, State, ZIP+4: LA LUZ, NM, 88337-9547

PS Form 3800, August 2006

7015 3430 0001 1539 7339

U.S. Postal Service™
CERTIFIED MAIL® RECEIPT
Domestic Mail Only

For delivery information, visit our website at www.usps.com®

LA LUZ, NM 88337

OFFICIAL USE

Certified Mail Fee $3.30 — 0221 01

Extra Services & Fees (check box, add fee as appropriate)
- Return Receipt (hardcopy) $ $0.00
- Return Receipt (electronic) $ $0.00
- Certified Mail Restricted Delivery $ $0.00
- Adult Signature Required $ $0.00
- Adult Signature Restricted Delivery $

Postage $0.47

Total Postage and Fees $3.77

Postmark Here

07/21/2016

Sent To: SANCHEZ, MARIANO

Street and Apt. No.: 5 HOLLOMAN AVE

City, State, ZIP+4: LA LUZ, NM, 88337

PS Form 3800, August 2006

7015 3430 0001 1539 7360

U.S. Postal Service™
CERTIFIED MAIL® RECEIPT
Domestic Mail Only

For delivery information, visit our website at www.usps.com®
LA LUZ, NM 88337
OFFICIAL USE

Certified Mail Fee $3.30
Extra Services & Fees (check box, add fee as appropriate)
- Return Receipt (hardcopy) $0.00
- Return Receipt (electronic) $0.00
- Certified Mail Restricted Delivery $0.00
- Adult Signature Required $0.00
- Adult Signature Restricted Delivery $

Postage $0.47
Total Postage and Fees $3.77

0221 01
Postmark Here
07/21/2016

Sent To: CYR, BRIAN R & DONNA L
Street and Apt. No.: 4 BONITA AVE
City, State, ZIP+4®: LA LUZ, NM, 88337

PS Form 3800, A

7015 3430 0001 1539 7377

U.S. Postal Service™
CERTIFIED MAIL® RECEIPT
Domestic Mail Only

For delivery information, visit our website at www.usps.com®
LA LUZ, NM 88337
OFFICIAL USE

Certified Mail Fee $3.30
Extra Services & Fees (check box, add fee as appropriate)
- Return Receipt (hardcopy) $0.00
- Return Receipt (electronic) $0.00
- Certified Mail Restricted Delivery $0.00
- Adult Signature Required $0.00
- Adult Signature Restricted Delivery $

Postage $0.47
Total Postage and Fees $3.77

0221 01
Postmark Here
07/21/2016

Sent To: MAYNEZ, JORJE A & CASSANDRA A
Street and Apt. No.: 4 HOLLOMAN AVE
City, State, ZIP+4®: LA LUZ, NM, 88337

PS Form 3800, A

7015 3430 0000 0312 8380

U.S. Postal Service™
CERTIFIED MAIL® RECEIPT
Domestic Mail Only

For delivery information, visit our website at www.usps.com®
LA LUZ, NM 88337
OFFICIAL USE

Certified Mail Fee $3.30
Extra Services & Fees (check box, add fee as appropriate)
- Return Receipt (hardcopy) $0.00
- Return Receipt (electronic) $0.00
- Certified Mail Restricted Delivery $0.00
- Adult Signature Required $0.00
- Adult Signature Restricted Delivery $0.00

Postage $0.47
Total Postage and Fees $3.77

0221 01
Postmark Here
07/21/2016

Sent To: WATKINS & DE WOLF
Street and Apt. No.: PO BOX 597
City, State, ZIP+4®: LA LUZ, NM, 88337

PS Form 3800, A — Instructions

7015 3430 0001 1539 7384

U.S. Postal Service™
CERTIFIED MAIL® RECEIPT
Domestic Mail Only

For delivery information, visit our website at www.usps.com®
EL PASO, TX 79912
OFFICIAL USE

Certified Mail Fee $3.30
Extra Services & Fees (check box, add fee as appropriate)
- Return Receipt (hardcopy) $0.00
- Return Receipt (electronic) $0.00
- Certified Mail Restricted Delivery $0.00
- Adult Signature Required $0.00
- Adult Signature Restricted Delivery $

Postage $0.47
Total Postage and Fees $3.77

0221 01
Postmark Here
07/21/2016

Sent To: BRYAN & KELLER
Street and Apt. No.: 1108 WINDRIDGE
City, State, ZIP+4®: EL PASO, TX, 79912

PS Form 3800, A

7015 3430 0000 0312 7888

U.S. Postal Service™
CERTIFIED MAIL® RECEIPT
Domestic Mail Only

For delivery information, visit our website at www.usps.com®
LA LUZ, NM 88337
OFFICIAL USE

Certified Mail Fee $3.30
Extra Services & Fees (check box, add fee as appropriate)
- Return Receipt (hardcopy) $0.00
- Return Receipt (electronic) $0.00
- Certified Mail Restricted Delivery $0.00
- Adult Signature Required $0.00
- Adult Signature Restricted Delivery $

Postage $0.47
Total Postage and Fees $3.77

0221 01
Postmark Here
07/21/2016

Sent To: LEE, JEFFREY G
Street and Apt. No.: PO BOX 895
City, State: LA LUZ, NM, 88337

PS Form ... Instructions

7015 3430 0000 0312 7864

U.S. Postal Service™
CERTIFIED MAIL® RECEIPT
Domestic Mail Only

For delivery information, visit our website at www.usps.com®
LA LUZ, NM 88337
OFFICIAL USE

Certified Mail Fee $3.30
Extra Services & Fees (check box, add fee as appropriate)
- Return Receipt (hardcopy) $0.00
- Return Receipt (electronic) $0.00
- Certified Mail Restricted Delivery $0.00
- Adult Signature Required $0.00
- Adult Signature Restricted Delivery $

Postage $0.47
Total Postage and Fees $3.77

0221 01
Postmark Here
07/21/2016

Sent To: FOLCK, MARVIN & KATHRYN
Street and Apt. No.: PO BOX 952
City, State: LA LUZ, NM, 88337

PS Form ... Instructions

7015 3430 0000 0312 7895

CERTIFIED MAIL® RECEIPT
Domestic Mail Only

For delivery information, visit our website at www.usps.com®

LA LUZ, NM 88337

OFFICIAL USE

Certified Mail Fee $3.30
Extra Services & Fees (check box, add fee as appropriate) $0.00
☐ Return Receipt (hardcopy) $0.00
☐ Return Receipt (electronic) $0.00
☐ Certified Mail Restricted Delivery $0.00
☐ Adult Signature Required $0.00
☐ Adult Signature Restricted Delivery $
Postage $0.47
Total $3.77

0221 01

Postmark Here

07/21/2016

Sent ANN
BLANKENSHIP, TOMMY JOE & JUANITA
Street PO BOX 592
City, LA LUZ, NM, 88337

PS Form ... Instructions

7015 3430 0001 1539 7384

U.S. Postal Service™
CERTIFIED MAIL® RECEIPT
Domestic Mail Only

For delivery information, visit our website at www.usps.com®

LA LUZ, NM 88337

OFFICIAL USE

Certified Mail Fee $3.30
Extra Services & Fees (check box, add fee as appropriate) $0.00
☐ Return Receipt (hardcopy) $0.00
☐ Return Receipt (electronic) $0.00
☐ Certified Mail Restricted Delivery $0.00
☐ Adult Signature Required $0.00
☐ Adult Signature Restricted Delivery $
Postage $0.47
Total Postage and Fees $3.77

0221 01

Postmark Here

07/21/2016

Sent To
STOWLER, PATRICIA S
Street and Apt. No., 5 BONITA AVE
City, State, ZIP+4® LA LUZ, NM, 88337

PS Form 3800, Ap...

7015 3430 0000 0312 7901

U.S. Postal Service™
CERTIFIED MAIL® RECEIPT
Domestic Mail Only

For delivery information, visit our website at www.usps.com®

LA LUZ, NM 88337

OFFICIAL USE

Certified Mail Fee $3.30
Extra Services & Fees (check box, add fee as appropriate) $0.00
☐ Return Receipt (hardcopy) $0.00
☐ Return Receipt (electronic) $0.00
☐ Certified Mail Restricted Delivery $0.00
☐ Adult Signature Required $0.00
☐ Adult Signature Restricted Delivery $0.00
Postage $0.47
Total Pos... $3.77

0221 01

Postmark Here

07/21/2016

Sent To
WERTMAN & WERTMAN
Street an PO BOX 865
City, Stat LA LUZ, NM, 88337

PS Form ... ...ctions

7015 3430 0000 0312 7871

U.S. Postal Service™
CERTIFIED MAIL® RECEIPT
Domestic Mail Only

For delivery information, visit our website at www.usps.com®

LA LUZ, NM 88337

OFFICIAL USE

Certified Mail Fee $3.30
Extra Services & Fees (check box, add fee as appropriate) $0.00
☐ Return Receipt (hardcopy) $0.00
☐ Return Receipt (electronic) $0.00
☐ Certified Mail Restricted Delivery $0.00
☐ Adult Signature Required $0.00
☐ Adult Signature Restricted Delivery $0.00
Postage $0.47
Total ... $3.77

0221 01

Postmark Here

07/21/2016

Sent
GLIDDEN, WAYNE & RACHEL
Street 33 JJ HENRY RD
City, LA LUZ, NM, 88337

PS ... ...nstructions

7015 3430 0000 0312 7925

U.S. Postal Service™
CERTIFIED MAIL® RECEIPT
Domestic Mail Only

For delivery information, visit our website at www.usps.com®

ALAMOGORDO, NM 88310

OFFICIAL USE

Certified Mail Fee $3.30
Extra Services & Fees (check box, add fee as appropriate) $0.00
☐ Return Receipt (hardcopy) $0.00
☐ Return Receipt (electronic) $0.00
☐ Certified Mail Restricted Delivery $0.00
☐ Adult Signature Required $0.00
☐ Adult Signature Restricted Delivery $
Postage $0.47
Total Pr... $3.77

0221 01

Postmark Here

07/21/2016

Sent To
MOEZZI & BANIKARIM
Street 2474 INDIAN WELLS RD
City, S ALAMOGORDO, NM, 88310

PS Fo... ...tructions

7015 3430 0000 0312 7918

U.S. Postal Service™
CERTIFIED MAIL® RECEIPT
Domestic Mail Only

For delivery information, visit our website at www.usps.com®

ALAMOGORDO, NM 88310

OFFICIAL USE

Certified Mail Fee $3.30
Extra Services & Fees (check box, add fee as appropriate) $0.00
☐ Return Receipt (hardcopy) $0.00
☐ Return Receipt (electronic) $0.00
☐ Certified Mail Restricted Delivery $0.00
☐ Adult Signature Required $0.00
☐ Adult Signature Restricted Delivery $
Postage $0.47
Total P... $3.77

0221 01

Postmark Here

07/21/2016

Sent T
THOMAS, CHARLES F & YVONNE
Street 5 ROADRUNNER LN
City, S ALAMOGORDO, NM, 88310

PS Fo... ...tructio...

7015 3430 0001 1539 7407

U.S. Postal Service™
CERTIFIED MAIL® RECEIPT
Domestic Mail Only

For delivery information, visit our website at *www.usps.com*®

LA LUZ, NM 88337 OFFICIAL USE

Certified Mail Fee $3.30 — 0221 01
Extra Services & Fees (check box, add fee as appropriate)
- Return Receipt (hardcopy) $ $0.00
- Return Receipt (electronic) $ $0.00
- Certified Mail Restricted Delivery $ $0.00
- Adult Signature Required $ $0.00
- Adult Signature Restricted Delivery $

Postage $0.47
Total Postage and Fees $3.77

Postmark Here
07/21/2016

Sent To: HANNAN & CRIM
Street and Apt. No.: 36 VILLA CHRISTINA
City, State, ZIP+4®: LA LUZ, NM, 88337

PS Form 3800, Ap

7015 3430 0001 1539 7391

U.S. Postal Service™
CERTIFIED MAIL® RECEIPT
Domestic Mail Only

For delivery information, visit our website at *www.usps.com*®

ALAMOGORDO, NM 88310 OFFICIAL USE

Certified Mail Fee $3.30 — 0221 01
Extra Services & Fees (check box, add fee as appropriate)
- Return Receipt (hardcopy) $ $0.00
- Return Receipt (electronic) $ $0.00
- Certified Mail Restricted Delivery $ $0.00
- Adult Signature Required $ $0.00
- Adult Signature Restricted Delivery $

Postage $0.47
Total Postage and Fees $3.77

Postmark Here
07/21/2016

Sent To: TEEMS, FERN J
Street and Apt. No.: 500 SCENIC DR
City, State, ZIP+4®: ALAMOGORDO, NM, 88310

PS Form 3800, Ap

7015 3430 0000 0312 7932

U.S. Postal Service™
CERTIFIED MAIL® RECEIPT
Domestic Mail Only

For delivery information, visit our website at *www.usps.com*®

ALAMOGORDO, NM 88310 OFFICIAL USE

Certified Mail Fee $3.30 — 0221 01
Extra Services & Fees (check box, add fee as appropriate)
- Return Receipt (hardcopy) $ $0.00
- Return Receipt (electronic) $ $0.00
- Certified Mail Restricted Delivery $ $0.00
- Adult Signature Required $ $0.00
- Adult Signature Restricted Delivery $ $0.00

Postage $0.47
Total Postage and Fees $3.77

Postmark Here
07/21/2016

Sent To: FURPHY, MICHAEL J & DOROTHY D
Street: 330 COTTONWOOD DR
City, St: ALAMOGORDO, NM, 88310

PS Fo ... ructions

7015 3430 0001 1539 7414

U.S. Postal Service™
CERTIFIED MAIL® RECEIPT
Domestic Mail Only

For delivery information, visit our website at *www.usps.com*®

SCOTTSDALE, AZ 85261 OFFICIAL USE

Certified Mail Fee $3.30 — 0221 01
Extra Services & Fees (check box, add fee as appropriate)
- Return Receipt (hardcopy) $ $0.00
- Return Receipt (electronic) $ $0.00
- Certified Mail Restricted Delivery $ $0.00
- Adult Signature Required $ $0.00
- Adult Signature Restricted Delivery $

Postage $0.47
Total Postage and Fees $3.77

Postmark Here
07/21/2016

Sent To: JEP INC
Street and Apt. No.: PO BOX 6095
City, State, ZIP+4®: SCOTTSDALE, AZ, 85261-6095

PS Form 3800, Ap

7015 3430 0000 0312 7994

U.S. Postal Service™
CERTIFIED MAIL® RECEIPT
Domestic Mail Only

For delivery information, visit our website at *www.usps.com*®

LA LUZ, NM 88337 OFFICIAL USE

Certified Mail Fee $3.30 — 0221 01
Extra Services & Fees (check box, add fee as appropriate)
- Return Receipt (hardcopy) $ $0.00
- Return Receipt (electronic) $ $0.00
- Certified Mail Restricted Delivery $ $0.00
- Adult Signature Required $ $0.00
- Adult Signature Restricted Delivery $

Postage $0.47
Total Pos... $3.77

Postmark Here
07/21/2016

Sent To: WEEKS, ROBERT C & MAXINE F
Street an: PO BOX 892
City, Stat: LA LUZ, NM, 88337

PS Form ... ictions

7015 3430 0000 0312 7949

U.S. Postal Service™
CERTIFIED MAIL® RECEIPT
Domestic Mail Only

For delivery information, visit our website at *www.usps.com*®

ALAMOGORDO, NM 88311 OFFICIAL USE

Certified Mail Fee $3.30 — 0221 01
Extra Services & Fees (check box, add fee as appropriate)
- Return Receipt (hardcopy) $ $0.00
- Return Receipt (electronic) $ $0.00
- Certified Mail Restricted Delivery $ $0.00
- Adult Signature Required $ $0.00
- Adult Signature Restricted Delivery $

Postage $0.47
Total Postage and Fees $3.77

Postmark Here
07/21/2016

Sent To: SHYNE, C MICHAEL
Street and: PO BOX 554
City, State: ALAMOGORDO, NM, 88311-0554

PS Form ... tions

7015 3430 0001 1539 7438

U.S. Postal Service™
CERTIFIED MAIL® RECEIPT
Domestic Mail Only

For delivery information, visit our website at www.usps.com®
LA LUZ, NM 88337
OFFICIAL USE

Certified Mail Fee $3.30
Extra Services & Fees (check box, add fee as appropriate)
- Return Receipt (hardcopy) $ $0.00
- Return Receipt (electronic) $ $0.00
- Certified Mail Restricted Delivery $ $0.00
- Adult Signature Required $ $0.00
- Adult Signature Restricted Delivery $

Postage $0.47
Total Postage and Fees $3.77

0221 01
Postmark Here
07/21/2016

Sent To FARMER, WILLIAM
Street and Apt. No. PO BOX 224
City, State, ZIP+4® LA LUZ, NM, 88337

PS Form 3800, A

7015 3430 0001 1539 7421

U.S. Postal Service™
CERTIFIED MAIL® RECEIPT
Domestic Mail Only

For delivery information, visit our website at www.usps.com®
LA LUZ, NM 88337
OFFICIAL USE

Certified Mail Fee $3.30
Extra Services & Fees (check box, add fee as appropriate)
- Return Receipt (hardcopy) $ $0.00
- Return Receipt (electronic) $ $0.00
- Certified Mail Restricted Delivery $ $0.00
- Adult Signature Required $ $0.00
- Adult Signature Restricted Delivery $

Postage $0.47
Total Postage and Fees $3.77

0221 01
Postmark Here
07/21/2016

Sent To LEWIS, TERRY W & GARY T
Street and Apt. No. PO BOX 1047
City, State, ZIP+4® LA LUZ, NM, 88337

PS Form 3800, A

7015 3430 0001 1539 7452

U.S. Postal Service™
CERTIFIED MAIL® RECEIPT
Domestic Mail Only

For delivery information, visit our website at www.usps.com®
LA LUZ, NM 88337
OFFICIAL USE

Certified Mail Fee $3.30
Extra Services & Fees (check box, add fee as appropriate)
- Return Receipt (hardcopy) $ $0.00
- Return Receipt (electronic) $ $0.00
- Certified Mail Restricted Delivery $ $0.00
- Adult Signature Required $ $0.00
- Adult Signature Restricted Delivery $

Postage $0.47
Total Postage and Fees $3.77

0221 01
Postmark Here
07/21/2016

Sent To PATRICIA D BRODERICK TRUST
Street and Apt. No. 38 GENTRY ROAD
City, State, ZIP+4® LA LUZ, NM, 88337

PS Form 3800, A

7015 3430 0001 1539 7445

U.S. Postal Service™
CERTIFIED MAIL® RECEIPT
Domestic Mail Only

For delivery information, visit our website at www.usps.com®
LA LUZ, NM 88337
OFFICIAL USE

Certified Mail Fee $3.30
Extra Services & Fees (check box, add fee as appropriate)
- Return Receipt (hardcopy) $ $0.00
- Return Receipt (electronic) $ $0.00
- Certified Mail Restricted Delivery $ $0.00
- Adult Signature Required $ $0.00
- Adult Signature Restricted Delivery $

Postage $0.47
Total Postage and Fees $3.77

0221 01
Postmark Here
07/21/2016

Sent To MARQUHAR, PHILIP R JR
Street and Apt. No., 32 GENTRY RD
City, State, ZIP+4® LA LUZ, NM, 88337

PS Form 3800, A

7015 3430 0001 1539 7476

U.S. Postal Service™
CERTIFIED MAIL® RECEIPT
Domestic Mail Only

For delivery information, visit our website at www.usps.com®
ALAMOGORDO, NM 88311
OFFICIAL USE

Certified Mail Fee $3.30
Extra Services & Fees (check box, add fee as appropriate)
- Return Receipt (hardcopy) $ $0.00
- Return Receipt (electronic) $ $0.00
- Certified Mail Restricted Delivery $ $0.00
- Adult Signature Required $ $0.00
- Adult Signature Restricted Delivery $

Postage $0.47
Total Postage and Fees $3.77

0221 01
Postmark Here
07/21/2016

Sent To MILLER, DIANE AUBEL
Street and Apt. No. PO BOX 2032
City, State, ZIP+4® ALAMOGORDO, NM, 88311

PS Form 3800, A

7015 3430 0001 1539 7469

U.S. Postal Service™
CERTIFIED MAIL® RECEIPT
Domestic Mail Only

For delivery information, visit our website at www.usps.com®
LA LUZ, NM 88337
OFFICIAL USE

Certified Mail Fee $3.30
Extra Services & Fees (check box, add fee as appropriate)
- Return Receipt (hardcopy) $ $0.00
- Return Receipt (electronic) $ $0.00
- Certified Mail Restricted Delivery $ $0.00
- Adult Signature Required $ $0.00
- Adult Signature Restricted Delivery $

Postage $0.47
Total Postage and Fees $3.77

0221 01
Postmark Here
07/21/2016

Sent To SMITH, GARY & SANDRA L
Street and Apt. No. 46 GENTRY RD
City, State, ZIP+4® LA LUZ, NM, 88337

PS Form 3800, A

7015 3430 0000 0312 7956

U.S. Postal Service™
CERTIFIED MAIL® RECEIPT
Domestic Mail Only

For delivery information, visit our website at www.usps.com®

ALAMOGORDO, NM 88310

OFFICIAL USE

Certified Mail Fee $3.30
Extra Services & Fees (check box, add fee as appropriate)
- Return Receipt (hardcopy) $0.00
- Return Receipt (electronic) $0.00
- Certified Mail Restricted Delivery $0.00
- Adult Signature Required $0.00
- Adult Signature Restricted Delivery $0.00

Postage $0.47

Total Postage and Fees $3.77

0221 01

Postmark Here

07/21/2016

Sent To LUNA, AZUCENA A

Street and Apt. No. 1 MELODY LANE

City, State, ZIP+4® ALAMOGORDO, NM, 88310

PS Form 3800, August 2006 See Reverse for Instructions

7015 3430 0001 1539 7483

U.S. Postal Service™
CERTIFIED MAIL® RECEIPT
Domestic Mail Only

For delivery information, visit our website at www.usps.com®

LA LUZ, NM 88337

OFFICIAL USE

Certified Mail Fee $3.30
Extra Services & Fees (check box, add fee as appropriate)
- Return Receipt (hardcopy) $0.00
- Return Receipt (electronic) $0.00
- Certified Mail Restricted Delivery $0.00
- Adult Signature Required $0.00
- Adult Signature Restricted Delivery $

Postage $0.47

Total Postage and Fees $3.77

0221 01

Postmark Here

07/21/2016

Sent To THORP, RICHARD C & MARIAN R

Street and Apt. No. 22 GENTRY RD

City, State, ZIP+4® LA LUZ, NM, 88337

PS Form 3800, August 2006 See Reverse for Instructions

7015 3430 0000 0312 7963

U.S. Postal Service™
CERTIFIED MAIL® RECEIPT
Domestic Mail Only

For delivery information, visit our website at www.usps.com®

LA LUZ, NM 88337

OFFICIAL USE

Certified Mail Fee $3.30
Extra Services & Fees (check box, add fee as appropriate)
- Return Receipt (hardcopy) $0.00
- Return Receipt (electronic) $0.00
- Certified Mail Restricted Delivery $0.00
- Adult Signature Required $0.00
- Adult Signature Restricted Delivery $0.00

Postage $0.47

Total Postage and Fees $3.77

0221 01

Postmark Here

07/21/2016

Sent To PIERCE, JOHN W OR SUSAN G

Street and Apt. No. 34 ALAMO ST

City, State, ZIP+4® LA LUZ, NM, 88337

PS Form 3800, August 2006 See Reverse for Instructions

7015 3430 0000 0312 7987

U.S. Postal Service™
CERTIFIED MAIL® RECEIPT
Domestic Mail Only

For delivery information, visit our website at www.usps.com®

ALAMOGORDO, NM 88310

OFFICIAL USE

Certified Mail Fee $3.30
Extra Services & Fees (check box, add fee as appropriate)
- Return Receipt (hardcopy) $0.00
- Return Receipt (electronic) $0.00
- Certified Mail Restricted Delivery $0.00
- Adult Signature Required $0.00
- Adult Signature Restricted Delivery $0.00

Postage $0.47

Total Postage and Fees $3.77

0221 01

Postmark Here

07/21/2016

Sent To ORTIZ, ESPERANZA

Street and Apt. No. 26 ROADRUNNER LN

City, State, ZIP+4® ALAMOGORDO, NM, 88310

PS Form 3800, August 2006 See Reverse for Instructions

7015 3430 0000 0312 8007

U.S. Postal Service™
CERTIFIED MAIL® RECEIPT
Domestic Mail Only

For delivery information, visit our website at www.usps.com®

TULAROSA, NM 88352

OFFICIAL USE

Certified Mail Fee $3.30
Extra Services & Fees (check box, add fee as appropriate)
- Return Receipt (hardcopy) $0.00
- Return Receipt (electronic) $0.00
- Certified Mail Restricted Delivery $0.00
- Adult Signature Required $0.00
- Adult Signature Restricted Delivery $

Postage $0.47

Total Postage and Fees $3.77

0221 01

Postmark Here

07/21/2016

Sent To OGDEN & MITCHELL

Street and Apt. No. 123 DERBYSHIRE RD

City, State, ZIP+4® TULAROSA, NM, 88352

PS Form 3800, August 2006 See Reverse for Instructions

7015 3430 0000 0312 7970

U.S. Postal Service™
CERTIFIED MAIL® RECEIPT
Domestic Mail Only

For delivery information, visit our website at www.usps.com®

ALBUQUERQUE, NM 87121

OFFICIAL USE

Certified Mail Fee $3.30
Extra Services & Fees (check box, add fee as appropriate)
- Return Receipt (hardcopy) $0.00
- Return Receipt (electronic) $0.00
- Certified Mail Restricted Delivery $0.00
- Adult Signature Required $0.00
- Adult Signature Restricted Delivery $

Postage $0.47

Total Postage and Fees $3.77

0221 01

Postmark Here

07/21/2016

Sent To ROMERO, DANIEL J

Street and Apt. No. 10921 CARTAGENA AVE SW

City, State, ZIP+4® ALBUQUERQUE, NM, 87121

PS Form 3800, August 2006 See Reverse for Instructions

7015 3430 0001 1539 7506

U.S. Postal Service™
CERTIFIED MAIL® RECEIPT
Domestic Mail Only

For delivery information, visit our website at www.usps.com®

ALAMOGORDO, NM 88310

OFFICIAL USE

Certified Mail Fee $3.30
Extra Services & Fees (check box, add fee as appropriate)
- Return Receipt (hardcopy) $ $0.00
- Return Receipt (electronic) $ $0.00
- Certified Mail Restricted Delivery $ $0.00
- Adult Signature Required $ $0.00
- Adult Signature Restricted Delivery $ $0.00

Postage $0.47

Total Postage and Fees $3.77

0221 01

Postmark Here

07/21/2016

Sent To BAKER, ORLIN & NELLIE

Street and Apt. No. 2502 STANFORD

City, State, ZIP+4® ALAMOGORDO, NM, 88310

PS Form 3800, A

7015 3430 0001 1539 7490

U.S. Postal Service™
CERTIFIED MAIL® RECEIPT
Domestic Mail Only

For delivery information, visit our website at www.usps.com®

LA LUZ, NM 88337

OFFICIAL USE

Certified Mail Fee $3.30
Extra Services & Fees (check box, add fee as appropriate)
- Return Receipt (hardcopy) $ $0.00
- Return Receipt (electronic) $ $0.00
- Certified Mail Restricted Delivery $ $0.00
- Adult Signature Required $ $0.00
- Adult Signature Restricted Delivery $

Postage $0.47

Total Postage and Fees $3.77

0221 01

Postmark Here

07/21/2016

Sent To LEWIS, TERRY & J PAULINE

Street and Apt. No. PO BOX 1047

City, State, ZIP+4® LA LUZ, NM, 88337

PS Form 3800, A

7015 1520 0002 7221 9060

U.S. Postal Service™
CERTIFIED MAIL® RECEIPT
Domestic Mail Only

For delivery information, visit our website at www.usps.com®

LA LUZ, NM 88337

OFFICIAL USE

Certified Mail Fee $3.30
Extra Services & Fees (check box, add fee as appropriate)
- Return Receipt (hardcopy) $ $0.00
- Return Receipt (electronic) $ $0.00
- Certified Mail Restricted Delivery $ $0.00
- Adult Signature Required $ $0.00
- Adult Signature Restricted Delivery $

Postage $0.47

Total Postage and Fees $3.77

0221 01

Postmark Here

07/21/2016

Sent To OSBORNE, CYNTHIA

Street and Apt. No. 10 MALPAIS

City, State, ZIP+4® LA LUZ, NM, 88337

PS Form 3800, A

7015 1520 0002 7221 9077

U.S. Postal Service™
CERTIFIED MAIL® RECEIPT
Domestic Mail Only

For delivery information, visit our website at www.usps.com®

LA LUZ, NM 88337

OFFICIAL USE

Certified Mail Fee $3.30
Extra Services & Fees (check box, add fee as appropriate)
- Return Receipt (hardcopy) $ $0.00
- Return Receipt (electronic) $ $0.00
- Certified Mail Restricted Delivery $ $0.00
- Adult Signature Required $ $0.00
- Adult Signature Restricted Delivery $

Postage $0.47

Total Postage and Fees $3.77

0221 01

Postmark Here

07/21/2016

Sent To HODGES, TONI M

Street and Apt. No. PO BOX 1224

City, State, ZIP+4® LA LUZ, NM, 88337-1224

PS Form 3800, A

7015 3430 0000 0312 8014

U.S. Postal Service™
CERTIFIED MAIL® RECEIPT
Domestic Mail Only

For delivery information, visit our website at www.usps.com®

LA LUZ, NM 88337

OFFICIAL USE

Certified Mail Fee $3.30
Extra Services & Fees (check box, add fee as appropriate)
- Return Receipt (hardcopy) $ $0.00
- Return Receipt (electronic) $ $0.00
- Certified Mail Restricted Delivery $ $0.00
- Adult Signature Required $ $0.00
- Adult Signature Restricted Delivery $ $0.00

Postage $0.47

Total Postage and Fees $3.77

0221 01

Postmark Here

07/21/2016

Sent To MATLOCK, BARTON & ROBBIE

Street and Apt. No. PO BOX 505

City, State, ZIP+4® LA LUZ, NM, 88337-0505

PS Form ... Instructions

7015 3430 0000 0312 8021

U.S. Postal Service™
CERTIFIED MAIL® RECEIPT
Domestic Mail Only

For delivery information, visit our website at www.usps.com®

ALAMOGORDO, NM 88311

OFFICIAL USE

Certified Mail Fee $3.30
Extra Services & Fees (check box, add fee as appropriate)
- Return Receipt (hardcopy) $ $0.00
- Return Receipt (electronic) $ $0.00
- Certified Mail Restricted Delivery $ $0.00
- Adult Signature Required $ $0.00
- Adult Signature Restricted Delivery $

Postage $0.47

Total Postage and Fees $3.77

0221 01

Postmark Here

07/21/2016

Sent To CRAWFORD, SUE E

Street and Apt. No. PO BOX 134

City, State, ZIP+4® ALAMOGORDO, NM, 88311-0134

PS Form ... Instructions

7015 3430 0000 0312 8274

U.S. Postal Service™
CERTIFIED MAIL® RECEIPT
Domestic Mail Only

For delivery information, visit our website at www.usps.com

ALAMOGORDO, NM 88310

OFFICIAL USE

Certified Mail Fee $3.30
Extra Services & Fees (check box, add fee as appropriate)
- Return Receipt (hardcopy) $ $0.00
- Return Receipt (electronic) $ $0.00
- Certified Mail Restricted Delivery $ $0.00
- Adult Signature Required $ $0.00
- Adult Signature Restricted Delivery $

Postage $0.47

Total Postage and Fees $3.77

0221 01

Postmark Here

07/21/2016

Sent To CHAVEZ, FRANK S

Street and 54 WHITE OAKS

City, State LA LUZ, NM, 88337

PS Form ... Instructions

7015 3430 0000 0312 8236

U.S. Postal Service™
CERTIFIED MAIL® RECEIPT
Domestic Mail Only

For delivery information, visit our website at www.usps.com

COVINA, CA 91722

OFFICIAL USE

Certified Mail Fee $3.30
Extra Services & Fees (check box, add fee as appropriate)
- Return Receipt (hardcopy) $ $0.00
- Return Receipt (electronic) $ $0.00
- Certified Mail Restricted Delivery $ $0.00
- Adult Signature Required $ $0.00
- Adult Signature Restricted Delivery $

Postage $0.47

Total Postage and Fees $3.77

0221 01

Postmark Here

07/21/2016

Sent To ORTIZ, DEBRA ANN

Street and 4822 N EASTBURY AVE

City, State COVINA, CA, 91722

PS Form ... Instructions

7015 3430 0000 0312 8250

U.S. Postal Service™
CERTIFIED MAIL® RECEIPT
Domestic Mail Only

For delivery information, visit our website at www.usps.com

LA LUZ, NM 88337

OFFICIAL USE

Certified Mail Fee $3.30
Extra Services & Fees (check box, add fee as appropriate)
- Return Receipt (hardcopy) $ $0.00
- Return Receipt (electronic) $ $0.00
- Certified Mail Restricted Delivery $ $0.00
- Adult Signature Required $ $0.00
- Adult Signature Restricted Delivery $

Postage $0.47

Total Postage and Fees $3.77

0221 01

Postmark Here

07/21/2016

Sent To DANLEY, CASEY

Street and 31 BONITA BLVD TRLR B

City, State LA LUZ, NM, 883379564

PS Form ... Instructions

7015 3430 0000 0312 8243

U.S. Postal Service™
CERTIFIED MAIL® RECEIPT
Domestic Mail Only

For delivery information, visit our website at www.usps.com

LA LUZ, NM 88337

OFFICIAL USE

Certified Mail Fee $3.30
Extra Services & Fees (check box, add fee as appropriate)
- Return Receipt (hardcopy) $ $0.00
- Return Receipt (electronic) $ $0.00
- Certified Mail Restricted Delivery $ $0.00
- Adult Signature Required $ $0.00
- Adult Signature Restricted Delivery $

Postage $0.47

Total Postage and Fees $3.77

0221 01

Postmark Here

07/21/2016

Sent To KETTER, RALPH J & JANE

Street and 27 JJ HENRY RD

City, State LA LUZ, NM, 88337

PS Form ... Instructions

7015 3430 0000 0312 8281

U.S. Postal Service™
CERTIFIED MAIL® RECEIPT
Domestic Mail Only

For delivery information, visit our website at www.usps.com

ALAMOGORDO, NM 88310

OFFICIAL USE

Certified Mail Fee $3.30
Extra Services & Fees (check box, add fee as appropriate)
- Return Receipt (hardcopy) $ $0.00
- Return Receipt (electronic) $ $0.00
- Certified Mail Restricted Delivery $ $0.00
- Adult Signature Required $ $0.00
- Adult Signature Restricted Delivery $ $0.00

Postage $0.47

Total Postage and Fees $3.77

0221 01

Postmark Here

07/21/2016

Sent To BRAZEAL, MICHAEL & SANDRA

Street and 21 WHITE OAKS

City, State ALAMOGORDO, NM, 88310

7015 3430 0000 0312 8267

U.S. Postal Service™
CERTIFIED MAIL® RECEIPT
Domestic Mail Only

For delivery information, visit our website at www.usps.com

LA LUZ, NM 88337

OFFICIAL USE

Certified Mail Fee $3.30
Extra Services & Fees (check box, add fee as appropriate)
- Return Receipt (hardcopy) $ $0.00
- Return Receipt (electronic) $ $0.00
- Certified Mail Restricted Delivery $ $0.00
- Adult Signature Required $ $0.00
- Adult Signature Restricted Delivery $

Postage $0.47

Total Postage and Fees $3.77

0221 01

Postmark Here

07/21/2016

Sent To DE WOLF, CHARLES JR & LAURIE

Street and PO BOX 674

City, State LA LUZ, NM, 88337

PS Form ... Instructions

7015 1520 0002 7221 8957

U.S. Postal Service™
CERTIFIED MAIL® RECEIPT
Domestic Mail Only

For delivery information, visit our website at www.usps.com®
LA LUZ, NM 88337
OFFICIAL USE

Certified Mail Fee $3.30
Extra Services & Fees (check box, add fee as appropriate)
- Return Receipt (hardcopy) $ $0.00
- Return Receipt (electronic) $ $0.00
- Certified Mail Restricted Delivery $ $0.00
- Adult Signature Required $ $0.00
- Adult Signature Restricted Delivery $

Postage $0.47
Total Postage and Fees $3.77

0221 01
Postmark Here
07/21/2016

Sent To KELLAR, ROBERT W & MARTHA Z
Street and Apt. No. 3 ROBIN LANE
City, State, ZIP+4® LA LUZ, NM, 88337

PS Form 3800, A

7015 1520 0002 7221 9053

U.S. Postal Service™
CERTIFIED MAIL® RECEIPT
Domestic Mail Only

For delivery information, visit our website at www.usps.com®
LA LUZ, NM 88337
OFFICIAL USE

Certified Mail Fee $3.30
Extra Services & Fees (check box, add fee as appropriate)
- Return Receipt (hardcopy) $ $0.00
- Return Receipt (electronic) $ $0.00
- Certified Mail Restricted Delivery $ $0.00
- Adult Signature Required $ $0.00
- Adult Signature Restricted Delivery $

Postage $0.47
Total Postage and Fees $3.77

0221 01
Postmark Here
07/21/2016

Sent To OCHOA, TRACY & FRANCES
Street and Apt. No. #5 SCOTT LANE
City, State, ZIP+4® LA LUZ, NM, 88337

PS Form 3800, A

7015 3430 0000 0312 8298

U.S. Postal Service™
CERTIFIED MAIL® RECEIPT
Domestic Mail Only

For delivery information, visit our website at www.usps.com®
LA LUZ, NM 88337
OFFICIAL USE

Certified Mail Fee $3.30
Extra Services & Fees (check box, add fee as appropriate)
- Return Receipt (hardcopy) $ $0.00
- Return Receipt (electronic) $ $0.00
- Certified Mail Restricted Delivery $ $0.00
- Adult Signature Required $ $0.00
- Adult Signature Restricted Delivery $

Postage $0.47
Total Postage and Fees $3.77

0221 01
Postmark Here
07/21/2016

Sent To HERNANDEZ, KELLY D
Street and Apt. No. 19 RAINDANCE RD
City, State, ZIP+4® LA LUZ, NM, 88337

7015 1520 0002 7221 8964

U.S. Postal Service™
CERTIFIED MAIL® RECEIPT
Domestic Mail Only

For delivery information, visit our website at www.usps.com®
JONESVILLE, MI 49250
OFFICIAL USE

Certified Mail Fee $3.30
Extra Services & Fees (check box, add fee as appropriate)
- Return Receipt (hardcopy) $ $0.00
- Return Receipt (electronic) $ $0.00
- Certified Mail Restricted Delivery $ $0.00
- Adult Signature Required $ $0.00
- Adult Signature Restricted Delivery $

Postage $0.47
Total Postage and Fees $3.77

0221 01
Postmark Here
07/21/2016

Sent To MARTINEZ, RAFAEL L
Street and Apt. No. 4100 N ADAMS RD
City, State, ZIP+4® JONESVILLE, MI, 49250

PS Form 3800, A

7015 3430 0000 0312 8373

U.S. Postal Service™
CERTIFIED MAIL® RECEIPT
Domestic Mail Only

For delivery information, visit our website at www.usps.com®
ALAMOGORDO, NM 88310
OFFICIAL USE

Certified Mail Fee $3.30
Extra Services & Fees (check box, add fee as appropriate)
- Return Receipt (hardcopy) $ $0.00
- Return Receipt (electronic) $ $0.00
- Certified Mail Restricted Delivery $ $0.00
- Adult Signature Required $ $0.00
- Adult Signature Restricted Delivery $

Postage $0.47
Total Postage and Fees $3.77

0221 01
Postmark Here
07/21/2016

Sent To HOW, GLENN ION
Street and Apt. 7168 HWY 54/70 NORTH
City, State, ZIP+4® ALAMOGORDO, NM, 88310

PS Form 3800

7015 3430 0000 0312 8212

U.S. Postal Service™
CERTIFIED MAIL® RECEIPT
Domestic Mail Only

For delivery information, visit our website at www.usps.com®
LA LUZ, NM 88337
OFFICIAL USE

Certified Mail Fee $3.30
Extra Services & Fees (check box, add fee as appropriate)
- Return Receipt (hardcopy) $ $0.00
- Return Receipt (electronic) $ $0.00
- Certified Mail Restricted Delivery $ $0.00
- Adult Signature Required $ $0.00
- Adult Signature Restricted Delivery $

Postage $0.47
Total Postage and Fees $3.77

0221 01
Postmark Here
07/21/2016

Sent To TYREE, TINA
Street and Apt. PO BOX 1302
City, State, ZIP+4® LA LUZ, NM, 88337

PS Form

U.S. Postal Service™
CERTIFIED MAIL® RECEIPT
Domestic Mail Only

For delivery information, visit our website at *www.usps.com*

LA LUZ, NM 88337 OFFICIAL USE

Certified Mail Fee $3.30 — 0221 01
Extra Services & Fees (check box, add fee as appropriate)
- Return Receipt (hardcopy) $ $0.00
- Return Receipt (electronic) $ $0.00
- Certified Mail Restricted Delivery $ $0.00
- Adult Signature Required $ $0.00
- Adult Signature Restricted Delivery $

Postage $0.47
Total Postage and Fees $3.77

Postmark Here
07/21/2016

7015 3430 0000 0312 8205

Sent To LONGORIA, BRIDGETTE DENYSE L
Street and Apt. No. PO BOX 512
City, State, ZIP+4 LA LUZ, NM, 88337

PS Form 3800, August 2006 — See Reverse for Instructions

U.S. Postal Service™
CERTIFIED MAIL® RECEIPT
Domestic Mail Only

For delivery information, visit our website at *www.usps.com*

PINETOP, AZ 85935 OFFICIAL USE

Certified Mail Fee $3.30 — 0221 01
Extra Services & Fees (check box, add fee as appropriate)
- Return Receipt (hardcopy) $ $0.00
- Return Receipt (electronic) $ $0.00
- Certified Mail Restricted Delivery $ $0.00
- Adult Signature Required $ $0.00
- Adult Signature Restricted Delivery $

Postage $0.47
Total Postage and Fees $3.77

Postmark Here
07/21/2016

7015 1520 0002 7221 8971

Sent To LOFF & SILVA REVOCABLE TRUST
Street and Apt. No. 1311 SANDSTONE DR
City, State, ZIP+4 PINETOP, AZ, 85935

PS Form 3800, August 2006 — See Reverse for Instructions

U.S. Postal Service™
CERTIFIED MAIL® RECEIPT
Domestic Mail Only

For delivery information, visit our website at *www.usps.com*

LA LUZ, NM 88337 OFFICIAL USE

Certified Mail Fee $3.30 — 0221 01
Extra Services & Fees (check box, add fee as appropriate)
- Return Receipt (hardcopy) $ $0.00
- Return Receipt (electronic) $ $0.00
- Certified Mail Restricted Delivery $ $0.00
- Adult Signature Required $ $0.00
- Adult Signature Restricted Delivery $

Postage $0.47
Total Postage and Fees $3.77

Postmark Here
07/21/2016

7015 1520 0002 7221 8988

Sent To LUCERO, RICHARD P
Street and Apt. No. 1 SCOTT LANE
City, State, ZIP+4 LA LUZ, NM, 88337

PS Form 3800, August 2006 — See Reverse for Instructions

U.S. Postal Service™
CERTIFIED MAIL® RECEIPT
Domestic Mail Only

For delivery information, visit our website at *www.usps.com*

LA LUZ, NM 88337 OFFICIAL USE

Certified Mail Fee $3.30 — 0221 01
Extra Services & Fees (check box, add fee as appropriate)
- Return Receipt (hardcopy) $ $0.00
- Return Receipt (electronic) $ $0.00
- Certified Mail Restricted Delivery $ $0.00
- Adult Signature Required $ $0.00
- Adult Signature Restricted Delivery $

Postage $0.47
Total Postage and Fees $3.77

Postmark Here
07/21/2016

7015 3430 0000 0312 8229

Sent To WILLIAMSON, R C & TONYA
Street and Apt. No. 32 IVY LANE
City, State, ZIP+4 LA LUZ, NM, 88337

PS Form 3800, August 2006 — See Reverse for Instructions

U.S. Postal Service™
CERTIFIED MAIL® RECEIPT
Domestic Mail Only

For delivery information, visit our website at *www.usps.com*

ALAMOGORDO, NM 88310 OFFICIAL USE

Certified Mail Fee $3.30 — 0221 01
Extra Services & Fees (check box, add fee as appropriate)
- Return Receipt (hardcopy) $ $0.00
- Return Receipt (electronic) $ $0.00
- Certified Mail Restricted Delivery $ $0.00
- Adult Signature Required $ $0.00
- Adult Signature Restricted Delivery $

Postage $0.47
Total Postage and Fees $3.77

Postmark Here
07/21/2016

7015 3430 0000 0312 8311

Sent To PENA, MARTHA OLGA CANO
Street and Apt. No. 30 ROADRUNNER LN
City, State, ZIP+4 ALAMOGORDO, NM, 88310

PS Form 3800, August 2006 — See Reverse for Instructions

U.S. Postal Service™
CERTIFIED MAIL® RECEIPT
Domestic Mail Only

For delivery information, visit our website at *www.usps.com*

ALAMOGORDO, NM 88310 OFFICIAL USE

Certified Mail Fee $3.30 — 0221 01
Extra Services & Fees (check box, add fee as appropriate)
- Return Receipt (hardcopy) $ $0.00
- Return Receipt (electronic) $ $0.00
- Certified Mail Restricted Delivery $ $0.00
- Adult Signature Required $ $0.00
- Adult Signature Restricted Delivery $

Postage $0.47
Total Postage and Fees $3.77

Postmark Here
07/21/2016

7015 3430 0000 0312 8328

Sent To GALLEGOS, RALPH R & ROSE A
Street and Apt. No. 34 WHITE OAKS ST
City, State, ZIP+4 ALAMOGORDO, NM, 88310-9118

PS Form 3800, August 2006 — See Reverse for Instructions

7015 3430 0000 0312 8335

U.S. Postal Service™
CERTIFIED MAIL® RECEIPT
Domestic Mail Only

For delivery information, visit our website at www.usps.com®

ALAMOGORDO, NM 88310

OFFICIAL USE

Certified Mail Fee $3.30 — 0221 01

Extra Services & Fees (check box, add fee as appropriate)
- Return Receipt (hardcopy) $ $0.00
- Return Receipt (electronic) $ $0.00
- Certified Mail Restricted Delivery $ $0.00
- Adult Signature Required $ $0.00
- Adult Signature Restricted Delivery $

Postage $0.47

Total Pr $3.77

Postmark Here

07/21/2016

Sent To CUVELIER, DAN E & RITA K

Street 8 COTTONTAIL RUN

City, St ALAMOGORDO, NM, 88310

PS Form ... ructions

7015 3430 0000 0312 8304

U.S. Postal Service™
CERTIFIED MAIL® RECEIPT
Domestic Mail Only

For delivery information, visit our website at www.usps.com®

CLOVIS, CA 93612

OFFICIAL USE

Certified Mail Fee $3.30 — 0221 01

Extra Services & Fees (check box, add fee as appropriate)
- Return Receipt (hardcopy) $ $0.00
- Return Receipt (electronic) $ $0.00
- Certified Mail Restricted Delivery $ $0.00
- Adult Signature Required $ $0.00
- Adult Signature Restricted Delivery $

Postage $0.47

Total Por $3.77

Postmark Here

07/21/2016

Sent To MARTINEZ, MARCO B

Street ar 770 WEST SIERRA

City, Sta CLOVIS, CA, 93612

PS Form ... uctions

7015 1520 0002 7221 9008

U.S. Postal Service™
CERTIFIED MAIL® RECEIPT
Domestic Mail Only

For delivery information, visit our website at www.usps.com®

LA LUZ, NM 88337

OFFICIAL USE

Certified Mail Fee $3.30 — 0221 01

Extra Services & Fees (check box, add fee as appropriate)
- Return Receipt (hardcopy) $ $0.00
- Return Receipt (electronic) $ $0.00
- Certified Mail Restricted Delivery $ $0.00
- Adult Signature Required $ $0.00
- Adult Signature Restricted Delivery $

Postage $0.47

Total Postage and F $3.77

Postmark Here

07/21/2016

Sent To PAGE, CHARLOTTE S & BILLY R

Street and Apt. No., 4 ANDY LN

City, State, ZIP+4® LA LUZ, NM, 88337

PS Form 3800, A

7015 1520 0002 7221 8995

U.S. Postal Service™
CERTIFIED MAIL® RECEIPT
Domestic Mail Only

For delivery information, visit our website at www.usps.com®

LA LUZ, NM 88337

OFFICIAL USE

Certified Mail Fee $3.30 — 0221 01

Extra Services & Fees (check box, add fee as appropriate)
- Return Receipt (hardcopy) $ $0.00
- Return Receipt (electronic) $ $0.00
- Certified Mail Restricted Delivery $ $0.00
- Adult Signature Required $ $0.00
- Adult Signature Restricted Delivery $

Postage $0.47

Total Postage and F $3.77

Postmark Here

07/21/2016

Sent To WESTPHAL, MARVIN L JR & JOANNE S

Street and Apt. No 2 ROBIN LANE

City, State, ZIP+4® LA LUZ, NM, 88337

PS Form 3800, A

7015 1520 0002 7221 9039

U.S. Postal Service™
CERTIFIED MAIL® RECEIPT
Domestic Mail Only

For delivery information, visit our website at www.usps.com®

LA LUZ, NM 88337

OFFICIAL USE

Certified Mail Fee $3.30 — 0221 01

Extra Services & Fees (check box, add fee as appropriate)
- Return Receipt (hardcopy) $ $0.00
- Return Receipt (electronic) $ $0.00
- Certified Mail Restricted Delivery $ $0.00
- Adult Signature Required $ $0.00
- Adult Signature Restricted Delivery $

Postage $0.47

Total Postage and $3.77

Postmark Here

07/21/2016

Sent To RACHEL, LARRY T & KAREN A

Street and Apt. No. 2 ANDY LANE

City, State, ZIP+4® LA LUZ, NM, 88337

PS Form 3800, A

7015 1520 0002 7221 9046

U.S. Postal Service™
CERTIFIED MAIL® RECEIPT
Domestic Mail Only

For delivery information, visit our website at www.usps.com®

HIGH ROLLS MOUNTAIN, NM 88325

OFFICIAL USE

Certified Mail Fee $3.30 — 0221 01

Extra Services & Fees (check box, add fee as appropriate)
- Return Receipt (hardcopy) $ $0.00
- Return Receipt (electronic) $ $0.00
- Certified Mail Restricted Delivery $ $0.00
- Adult Signature Required $ $0.00
- Adult Signature Restricted Delivery $

Postage $0.47

Total Postage and F $3.77

Postmark Here

07/21/2016

Sent To CRIMMINS FAMILY LTD PARTNERSHIP

Street and Apt. No., PO BOX 862

City, State, ZIP+4® HIGH ROLLS, NM, 88325

PS Form 3800, A

7015 1520 0002 7221 9015

U.S. Postal Service™
CERTIFIED MAIL® RECEIPT
Domestic Mail Only

For delivery information, visit our website at *www.usps.com*®

LA LUZ, NM 88337

OFFICIAL USE

Certified Mail Fee $3.30
Extra Services & Fees (check box, add fee as appropriate)
- Return Receipt (hardcopy) $0.00
- Return Receipt (electronic) $0.00
- Certified Mail Restricted Delivery $0.00
- Adult Signature Required $0.00
- Adult Signature Restricted Delivery $

Postage $0.47

Total Postage and Fees $3.77

0221 01

Postmark Here

07/21/2016

Sent To GONZALES, RAYMOND A & JOANN

Street and Apt. No 3 ANDY LANE

City, State, ZIP+4 LA LUZ, NM, 88337-9502

PS Form 3800, A

7015 1520 0002 7221 9022

U.S. Postal Service™
CERTIFIED MAIL® RECEIPT
Domestic Mail Only

For delivery information, visit our website at *www.usps.com*®

LA LUZ, NM 88337

OFFICIAL USE

Certified Mail Fee $3.30
Extra Services & Fees (check box, add fee as appropriate)
- Return Receipt (hardcopy) $0.00
- Return Receipt (electronic) $0.00
- Certified Mail Restricted Delivery $0.00
- Adult Signature Required $0.00
- Adult Signature Restricted Delivery $

Postage $0.47

Total Postage and Fees $3.77

0221 01

Postmark Here

07/21/2016

Sent To HENCHAR, WILLIAM M & KATHY

Street and Apt. No 1 ANDY LN

City, State, ZIP+4 LA LUZ, NM, 88337

PS Form 3800, A

7015 3430 0000 0312 8366

U.S. Postal Service™
CERTIFIED MAIL® RECEIPT
Domestic Mail Only

For delivery information, visit our website at *www.usps.com*®

ALAMOGORDO, NM 88310

OFFICIAL USE

Certified Mail Fee $3.30
Extra Services & Fees (check box, add fee as appropriate)
- Return Receipt (hardcopy) $0.00
- Return Receipt (electronic) $0.00
- Certified Mail Restricted Delivery $0.00
- Adult Signature Required $0.00
- Adult Signature Restricted Delivery $

Postage $0.47

Total $3.77

0221 01

Postmark Here

07/21/2016

Sent BETTAG, MARVIN

Street 28 WHITE OAKS

City ALAMOGORDO, NM, 88310

PS Instructions

7015 3430 0000 0312 8359

U.S. Postal Service™
CERTIFIED MAIL® RECEIPT
Domestic Mail Only

For delivery information, visit our website at *www.usps.com*®

LA LUZ, NM 88337

OFFICIAL USE

Certified Mail Fee $3.30
Extra Services & Fees (check box, add fee as appropriate)
- Return Receipt (hardcopy) $0.00
- Return Receipt (electronic) $0.00
- Certified Mail Restricted Delivery $0.00
- Adult Signature Required $0.00
- Adult Signature Restricted Delivery $

Postage $0.47

Total $3.77

0221 01

Postmark Here

07/21/2016

Sent SCUMACI, MICKEY & DANA M

Street 4 APPLER RD

City LA LUZ, NM, 88337

PS Instructions

7015 3430 0000 0312 8199

U.S. Postal Service™
CERTIFIED MAIL® RECEIPT
Domestic Mail Only

For delivery information, visit our website at *www.usps.com*®

LA LUZ, NM 88337

OFFICIAL USE

Certified Mail Fee $3.30
Extra Services & Fees (check box, add fee as appropriate)
- Return Receipt (hardcopy) $0.00
- Return Receipt (electronic) $0.00
- Certified Mail Restricted Delivery $0.00
- Adult Signature Required $0.00
- Adult Signature Restricted Delivery $

Postage $0.47

Total $3.77

0221 01

Postmark Here

07/21/2016

Sent COPE, ARLIN & FRANCES

Street 19 JJ HENRY RD

City LA LUZ, NM, 88337

PS Instructions

7015 3430 0000 0312 8342

U.S. Postal Service™
CERTIFIED MAIL® RECEIPT
Domestic Mail Only

For delivery information, visit our website at *www.usps.com*®

LA LUZ, NM 88337

OFFICIAL USE

Certified Mail Fee $3.30
Extra Services & Fees (check box, add fee as appropriate)
- Return Receipt (hardcopy) $0.00
- Return Receipt (electronic) $0.00
- Certified Mail Restricted Delivery $0.00
- Adult Signature Required $0.00
- Adult Signature Restricted Delivery $

Postage $0.47

Total $3.77

0221 01

Postmark Here

07/21/2016

Sent WALTERS, MARTHA P

Street PO BOX 28

City LA LUZ, NM, 88337

PS Instructions

7015 3430 0000 0312 8175

U.S. Postal Service™
CERTIFIED MAIL® RECEIPT
Domestic Mail Only

For delivery information, visit our website at www.usps.com®

LA LUZ, NM 88337

OFFICIAL USE

Certified Mail Fee $3.30
Extra Services & Fees (check box, add fee as appropriate)
- Return Receipt (hardcopy) $0.00
- Return Receipt (electronic) $0.00
- Certified Mail Restricted Delivery $0.00
- Adult Signature Required $0.00
- Adult Signature Restricted Delivery $

Postage $0.47

Total Postage and Fees $3.77

0221 01

Postmark Here

07/21/2016

Sent To: MILLER, LACY S & FAWNA R

Street and Apt. No.: PO BOX 254

City, State, ZIP+4®: LA LUZ, NM, 88337

PS Form 3800, August 2006 See Reverse for Instructions

7015 3430 0000 0312 8182

U.S. Postal Service™
CERTIFIED MAIL® RECEIPT
Domestic Mail Only

For delivery information, visit our website at www.usps.com®

LA LUZ, NM 88337

OFFICIAL USE

Certified Mail Fee $3.30
Extra Services & Fees (check box, add fee as appropriate)
- Return Receipt (hardcopy) $0.00
- Return Receipt (electronic) $0.00
- Certified Mail Restricted Delivery $0.00
- Adult Signature Required $0.00
- Adult Signature Restricted Delivery $

Postage $0.47

Total Postage and Fees $3.77

0221 01

Postmark Here

07/21/2016

Sent To: MENDOZA & MOORE

Street and Apt. No.: PO BOX 593

City, State, ZIP+4®: LA LUZ, NM, 88337

PS Form 3800, August 2006 See Reverse for Instructions

7015 3430 0000 0312 9783

U.S. Postal Service™
CERTIFIED MAIL® RECEIPT
Domestic Mail Only

For delivery information, visit our website at www.usps.com®

LA LUZ, NM 88337

OFFICIAL USE

Certified Mail Fee $3.30
Extra Services & Fees (check box, add fee as appropriate)
- Return Receipt (hardcopy) $0.00
- Return Receipt (electronic) $0.00
- Certified Mail Restricted Delivery $0.00
- Adult Signature Required $0.00
- Adult Signature Restricted Delivery $

Postage $0.47

Total Postage and Fees $3.77

0221 01

Postmark Here

07/21/2016

Sent To: BRYANT, JOE & JULIE

Street and Apt. No.: BOX 214

City, State, ZIP+4®: LA LUZ, NM, 88337

PS Form 3800, August 2006 See Reverse for Instructions

7015 3430 0000 0312 8168

U.S. Postal Service™
CERTIFIED MAIL® RECEIPT
Domestic Mail Only

For delivery information, visit our website at www.usps.com®

LA LUZ, NM 88337

OFFICIAL USE

Certified Mail Fee $3.30
Extra Services & Fees (check box, add fee as appropriate)
- Return Receipt (hardcopy) $0.00
- Return Receipt (electronic) $0.00
- Certified Mail Restricted Delivery $0.00
- Adult Signature Required $0.00
- Adult Signature Restricted Delivery $

Postage $0.47

Total Postage and Fees $3.77

0221 01

Postmark Here

07/21/2016

Sent To: POLK & BRYANT & DURGAN & BURNETT

Street and Apt. No.: PO BOX 501

City, State, ZIP+4®: LA LUZ, NM, 88337

PS Form 3800, August 2006 See Reverse for Instructions

7015 3430 0000 0312 9769

U.S. Postal Service™
CERTIFIED MAIL® RECEIPT
Domestic Mail Only

For delivery information, visit our website at www.usps.com®

LA LUZ, NM 88337

OFFICIAL USE

Certified Mail Fee $3.30
Extra Services & Fees (check box, add fee as appropriate)
- Return Receipt (hardcopy) $0.00
- Return Receipt (electronic) $0.00
- Certified Mail Restricted Delivery $0.00
- Adult Signature Required $0.00
- Adult Signature Restricted Delivery $

Postage $0.47

Total Postage and Fees $3.77

0221 01

Postmark Here

07/21/2016

Sent To: FARRIS, ESTHER G

Street and Apt. No.: 20 ALAMO ST

City, State, ZIP+4®: LA LUZ, NM, 88337

PS Form 3800, August 2006 See Reverse for Instructions

7015 3430 0000 0312 9790

U.S. Postal Service™
CERTIFIED MAIL® RECEIPT
Domestic Mail Only

For delivery information, visit our website at www.usps.com®

ALAMOGORDO, NM 88310

OFFICIAL USE

Certified Mail Fee $3.30
Extra Services & Fees (check box, add fee as appropriate)
- Return Receipt (hardcopy) $0.00
- Return Receipt (electronic) $0.00
- Certified Mail Restricted Delivery $0.00
- Adult Signature Required $0.00
- Adult Signature Restricted Delivery $

Postage $0.47

Total Postage and Fees $3.77

0221 01

Postmark Here

07/21/2016

Sent To: WALLACE, CAROLYN

Street and Apt. No.: NO. 38 ROADRUNNER LANE

City, State, ZIP+4®: ALAMOGORDO, NM, 88310

PS Form 3800, August 2006 See Reverse for Instructions

7015 3430 0000 0312 9752

U.S. Postal Service™
CERTIFIED MAIL® RECEIPT
Domestic Mail Only

For delivery information, visit our website at *www.usps.com*®

LA LUZ, NM 88337

OFFICIAL USE

Certified Mail Fee $3.30
Extra Services & Fees (check box, add fee as appropriate)
- Return Receipt (hardcopy) $ $0.00
- Return Receipt (electronic) $ $0.00
- Certified Mail Restricted Delivery $ $0.00
- Adult Signature Required $ $0.00
- Adult Signature Restricted Delivery $

Postage $0.47

Total Postage and Fees $3.77

0221 01

Postmark Here

07/21/2016

Sent To ZAMORA, ARTHUR M

Street and Apt. No., PO BOX 323

City, State, ZIP+4® LA LUZ, NM, 88337-0323

PS Form 3800, Ap

7015 3430 0000 0312 9776

U.S. Postal Service™
CERTIFIED MAIL® RECEIPT
Domestic Mail Only

For delivery information, visit our website at *www.usps.com*®

LA LUZ, NM 88337

OFFICIAL USE

Certified Mail Fee $3.30
Extra Services & Fees (check box, add fee as appropriate)
- Return Receipt (hardcopy) $ $0.00
- Return Receipt (electronic) $ $0.00
- Certified Mail Restricted Delivery $ $0.00
- Adult Signature Required $ $0.00
- Adult Signature Restricted Delivery $

Postage $0.47

Total Postage and Fees $3.77

0221 01

Postmark Here

07/21/2016

Sent To FLORES, LARRY A & BARBARA

Street and Apt. No. 132 DOG RANCH RD

City, State, ZIP+4® LA LUZ, NM, 88337

PS Form 3800, A

7015 3430 0000 0312 9738

U.S. Postal Service™
CERTIFIED MAIL® RECEIPT
Domestic Mail Only

For delivery information, visit our website at *www.usps.com*®

LA LUZ, NM 88337

OFFICIAL USE

Certified Mail Fee $3.30
Extra Services & Fees (check box, add fee as appropriate)
- Return Receipt (hardcopy) $ $0.00
- Return Receipt (electronic) $ $0.00
- Certified Mail Restricted Delivery $ $0.00
- Adult Signature Required $ $0.00
- Adult Signature Restricted Delivery $

Postage $0.47

Total Postage and Fees $3.77

0221 01

Postmark Here

07/21/2016

Sent To DURAN & DURAN & VENTERS

Street and Apt. No., 12 PUEBLA

City, State, ZIP+4® LA LUZ, NM, 88337

PS Form 3800, Ap

7015 3430 0000 0312 9745

U.S. Postal Service™
CERTIFIED MAIL® RECEIPT
Domestic Mail Only

For delivery information, visit our website at *www.usps.com*®

ALAMOGORDO, NM 88310

OFFICIAL USE

Certified Mail Fee $3.30
Extra Services & Fees (check box, add fee as appropriate)
- Return Receipt (hardcopy) $ $0.00
- Return Receipt (electronic) $ $0.00
- Certified Mail Restricted Delivery $ $0.00
- Adult Signature Required $ $0.00
- Adult Signature Restricted Delivery $

Postage $0.47

Total Postage and Fees $3.77

0221 01

Postmark Here

07/21/2016

Sent To CLICK, MARVIN

Street and Apt. No., 9 ROADRUNNER LN

City, State, ZIP+4® ALAMOGORDO, NM, 88310

PS Form 3800, Ap

7015 3430 0000 0312 9736

U.S. Postal Service™
CERTIFIED MAIL® RECEIPT
Domestic Mail Only

For delivery information, visit our website at *www.usps.com*®

ALAMOGORDO, NM 88310

OFFICIAL USE

Certified Mail Fee $3.30
Extra Services & Fees (check box, add fee as appropriate)
- Return Receipt (hardcopy) $ $0.00
- Return Receipt (electronic) $ $0.00
- Certified Mail Restricted Delivery $ $0.00
- Adult Signature Required $ $0.00
- Adult Signature Restricted Delivery $

Postage $0.47

Total Postage and Fees $3.77

0221 01

Postmark Here

07/21/2016

Sent To PENNEY, FLORENE

Street and Apt. No., 2701 PRINCETON

City, State, ZIP+4® ALAMOGORDO, NM, 88310

PS Form 3800, A

7015 3430 0000 0312 9729

U.S. Postal Service™
CERTIFIED MAIL® RECEIPT
Domestic Mail Only

For delivery information, visit our website at *www.usps.com*®

LA LUZ, NM 88337

OFFICIAL USE

Certified Mail Fee $3.30
Extra Services & Fees (check box, add fee as appropriate)
- Return Receipt (hardcopy) $ $0.00
- Return Receipt (electronic) $ $0.00
- Certified Mail Restricted Delivery $ $0.00
- Adult Signature Required $ $0.00
- Adult Signature Restricted Delivery $

Postage $0.47

Total Postage and Fees $3.77

0221 01

Postmark Here

07/21/2016

Sent To NEAL, JAMES JR & ANNETTE

Street and Apt. No., PO BOX 693

City, State, ZIP+4® LA LUZ, NM, 88337-0693

PS Form 3800, Ap

7015 3430 0000 0312 9950

U.S. Postal Service™
CERTIFIED MAIL® RECEIPT
Domestic Mail Only

For delivery information, visit our website at www.usps.com®

LA LUZ, NM 88337

OFFICIAL USE

Certified Mail Fee $3.30
Extra Services & Fees (check box, add fee as appropriate)
- Return Receipt (hardcopy) $ $0.00
- Return Receipt (electronic) $ $0.00
- Certified Mail Restricted Delivery $ $0.00
- Adult Signature Required $ $0.00
- Adult Signature Restricted Delivery $

Postage $0.47

Total Postage and Fees $3.77

0221 01

Postmark Here

07/21/2016

Sent To HOBSON, REX B & CHRISTINE A

Street and Apt. No., 7 JJ CT

City, State, ZIP+4® LA LUZ, NM, 88337

PS Form 3800, Ap

7015 3430 0000 0312 9943

U.S. Postal Service™
CERTIFIED MAIL® RECEIPT
Domestic Mail Only

For delivery information, visit our website at www.usps.com®

TULAROSA, NM 88352

OFFICIAL USE

Certified Mail Fee $3.30
Extra Services & Fees (check box, add fee as appropriate)
- Return Receipt (hardcopy) $ $0.00
- Return Receipt (electronic) $ $0.00
- Certified Mail Restricted Delivery $ $0.00
- Adult Signature Required $ $0.00
- Adult Signature Restricted Delivery $

Postage $0.47

Total Postage and Fees $3.77

0221 01

Postmark Here

07/21/2016

Sent To HAM, TERESA N

Street and Apt. No., 35 MIRASOL LN

City, State, ZIP+4® TULAROSA, NM, 88352

PS Form 3800, Ap

7015 3430 0000 0312 9721

U.S. Postal Service™
CERTIFIED MAIL® RECEIPT
Domestic Mail Only

For delivery information, visit our website at www.usps.com®

LA LUZ, NM 88337

OFFICIAL USE

Certified Mail Fee $3.30
Extra Services & Fees (check box, add fee as appropriate)
- Return Receipt (hardcopy) $ $0.00
- Return Receipt (electronic) $ $0.00
- Certified Mail Restricted Delivery $ $0.00
- Adult Signature Required $ $0.00
- Adult Signature Restricted Delivery $

Postage $0.47

Total Postage and Fees $3.77

0221 01

Postmark Here

07/21/2016

Sent To TRUJILLO, REGINA MARIE

Street and Ap 3 FRANKS LN

City, State, Zi LA LUZ, NM, 88337

PS Form 380 ns

7015 3430 0000 0312 9714

U.S. Postal Service™
CERTIFIED MAIL® RECEIPT
Domestic Mail Only

For delivery information, visit our website at www.usps.com®

LA LUZ, NM 88337

OFFICIAL USE

Certified Mail Fee $3.30
Extra Services & Fees (check box, add fee as appropriate)
- Return Receipt (hardcopy) $ $0.00
- Return Receipt (electronic) $ $0.00
- Certified Mail Restricted Delivery $ $0.00
- Adult Signature Required $ $0.00
- Adult Signature Restricted Delivery $

Postage $0.47

Total Postage $3.77

0221 01

Postmark Here

07/21/2016

Sent To GARCIA, EDWARD

Street and Ap PO BOX 1156

City, State, Zi LA LUZ, NM, 88337

PS Form 380 ons

7015 3430 0000 0312 9639

U.S. Postal Service™
CERTIFIED MAIL® RECEIPT
Domestic Mail Only

For delivery information, visit our website at www.usps.com®

ALAMOGORDO, NM 88310

OFFICIAL USE

Certified Mail Fee $3.30
Extra Services & Fees (check box, add fee as appropriate)
- Return Receipt (hardcopy) $ $0.00
- Return Receipt (electronic) $ $0.00
- Certified Mail Restricted Delivery $ $0.00
- Adult Signature Required $ $0.00
- Adult Signature Restricted Delivery $

Postage $0.47

Total Postage and Fees $3.77

0221 01

Postmark Here

07/21/2016

Sent SATATHITE, DERRICK K & LOUANN

Stre 34 DOG RANCH RD

City, ALAMOGORDO, NM, 88310-9106

PS nstructions

7015 3430 0000 0312 9622

U.S. Postal Service™
CERTIFIED MAIL® RECEIPT
Domestic Mail Only

For delivery information, visit our website at www.usps.com®

LA LUZ, NM 88337

OFFICIAL USE

Certified Mail Fee $3.30
Extra Services & Fees (check box, add fee as appropriate)
- Return Receipt (hardcopy) $ $0.00
- Return Receipt (electronic) $ $0.00
- Certified Mail Restricted Delivery $ $0.00
- Adult Signature Required $ $0.00
- Adult Signature Restricted Delivery $

Postage $0.47

Total Postage and Fees $3.77

0221 01

Postmark Here

07/21/2016

Sent FOSTER, DARLENE H

Stre 144 DOG RANCH ROAD

City, LA LUZ, NM, 88337

PS or Instructions

7015 3430 0000 0312 9707

U.S. Postal Service™
CERTIFIED MAIL® RECEIPT
Domestic Mail Only

For delivery information, visit our website at www.usps.com®

STOCKTON, KS 67669

OFFICIAL USE

Certified Mail Fee $3.30
Extra Services & Fees (check box, add fee as appropriate)
- Return Receipt (hardcopy) $ $0.00
- Return Receipt (electronic) $ $0.00
- Certified Mail Restricted Delivery $ $0.00
- Adult Signature Required $ $0.00
- Adult Signature Restricted Delivery $

Postage $0.47

Total Postage and Fees $3.77

0221 01

Postmark Here

07/21/2016

Sent To: BARBEN LIVING TRUST

Street and Apt. No.: 918 N CEDAR ST

City, State, ZIP+4: STOCKTON, KS, 67669-1316

PS Form 3800, August 2006 See Reverse for Instructions

7015 3430 0000 0312 9967

U.S. Postal Service™
CERTIFIED MAIL® RECEIPT
Domestic Mail Only

For delivery information, visit our website at www.usps.com®

LA LUZ, NM 88337

OFFICIAL USE

Certified Mail Fee $3.30
Extra Services & Fees (check box, add fee as appropriate)
- Return Receipt (hardcopy) $ $0.00
- Return Receipt (electronic) $ $0.00
- Certified Mail Restricted Delivery $ $0.00
- Adult Signature Required $ $0.00
- Adult Signature Restricted Delivery $

Postage $0.47

Total Postage and Fees $3.77

0221 01

Postmark Here

07/21/2016

Sent To: ROSS, ADAM A & BECKY A

Street and Apt. No.: PO BOX 965

City, State, ZIP+4: LA LUZ, NM, 88337

PS Form 3800, August 2006 See Reverse for Instructions

7015 3430 0000 0312 9684

U.S. Postal Service™
CERTIFIED MAIL® RECEIPT
Domestic Mail Only

For delivery information, visit our website at www.usps.com®

LA LUZ, NM 88337

OFFICIAL USE

Certified Mail Fee $3.30
Extra Services & Fees (check box, add fee as appropriate)
- Return Receipt (hardcopy) $ $0.00
- Return Receipt (electronic) $ $0.00
- Certified Mail Restricted Delivery $ $0.00
- Adult Signature Required $ $0.00
- Adult Signature Restricted Delivery $

Postage $0.47

Total Postage and Fees $3.77

0221 01

Postmark Here

07/21/2016

Sent To: MOORE, ELLIE R

Street and Apt. No.: PO BOX 593

City, State, ZIP+4: LA LUZ, NM, 88337

PS Form 3800, August 2006 See Reverse for Instructions

7015 3430 0000 0312 9691

U.S. Postal Service™
CERTIFIED MAIL® RECEIPT
Domestic Mail Only

For delivery information, visit our website at www.usps.com®

ALAMOGORDO, NM 88310

OFFICIAL USE

Certified Mail Fee $3.30
Extra Services & Fees (check box, add fee as appropriate)
- Return Receipt (hardcopy) $ $0.00
- Return Receipt (electronic) $ $0.00
- Certified Mail Restricted Delivery $ $0.00
- Adult Signature Required $ $0.00
- Adult Signature Restricted Delivery $

Postage $0.47

Total Postage and Fees $3.77

0221 01

Postmark Here

07/21/2016

Sent To: NAVARRO, RUTH M

Street and Apt. No.: 2411 WESTMINISTER AVE

City, State, ZIP+4: ALAMOGORDO, NM, 88310

PS Form 3800, August 2006 See Reverse for Instructions

7015 3430 0000 0312 9653

U.S. Postal Service™
CERTIFIED MAIL® RECEIPT
Domestic Mail Only

For delivery information, visit our website at www.usps.com®

ALAMOGORDO, NM 88311

OFFICIAL USE

Certified Mail Fee $3.30
Extra Services & Fees (check box, add fee as appropriate)
- Return Receipt (hardcopy) $ $0.00
- Return Receipt (electronic) $ $0.00
- Certified Mail Restricted Delivery $ $0.00
- Adult Signature Required $ $0.00
- Adult Signature Restricted Delivery $

Postage $0.47

Total Postage and Fees $3.77

0221 01

Postmark Here

07/21/2016

Sent To: WILLIAMSON, LEVI R & SHYLA M

Street and Apt. No.: PO BOX 1786

City, State, ZIP+4: ALAMOGORDO, NM, 88311

PS Form 3800, August 2006 See Reverse for Instructions

7015 3430 0000 0312 9677

U.S. Postal Service™
CERTIFIED MAIL® RECEIPT
Domestic Mail Only

For delivery information, visit our website at www.usps.com®

LA LUZ, NM 88337

OFFICIAL USE

Certified Mail Fee $3.30
Extra Services & Fees (check box, add fee as appropriate)
- Return Receipt (hardcopy) $ $0.00
- Return Receipt (electronic) $ $0.00
- Certified Mail Restricted Delivery $ $0.00
- Adult Signature Required $ $0.00
- Adult Signature Restricted Delivery $ $0.00

Postage $0.47

Total Postage and Fees $3.77

0221 01

Postmark Here

07/21/2016

Sent To: LUNAR QUEST LIVING TRUST

Street and Apt. No.: 25 BONITO BOULEVARD

City, State, ZIP+4: LA LUZ, NM, 88337

PS Form 3800, August 2006 See Reverse for Instructions

7015 3430 0000 0312 9646

U.S. Postal Service™
CERTIFIED MAIL® RECEIPT
Domestic Mail Only

For delivery information, visit our website at www.usps.com®

TULAROSA, NM 88352

OFFICIAL USE

Certified Mail Fee $3.30 — 0221 01

Extra Services & Fees (check box, add fee as appropriate)
- Return Receipt (hardcopy) $0.00
- Return Receipt (electronic) $0.00
- Certified Mail Restricted Delivery $0.00
- Adult Signature Required $0.00
- Adult Signature Restricted Delivery $

Postage $0.47

Total Postage and Fees $3.77

Postmark Here

07/21/2016

Sent To: LAKEY, JENNICE

Street and Apt. No.: 11 BEAN BLOSSOM RD

City, State, ZIP+4®: TULAROSA, NM, 88352

PS Form 3800, August 2006 — See Reverse for Instructions

7015 3430 0000 0312 9660

U.S. Postal Service™
CERTIFIED MAIL® RECEIPT
Domestic Mail Only

For delivery information, visit our website at www.usps.com®

LA LUZ, NM 88337

OFFICIAL USE

Certified Mail Fee $3.30 — 0221 01

Extra Services & Fees (check box, add fee as appropriate)
- Return Receipt (hardcopy) $0.00
- Return Receipt (electronic) $0.00
- Certified Mail Restricted Delivery $0.00
- Adult Signature Required $0.00
- Adult Signature Restricted Delivery $

Postage $0.47

Total Postage and Fees $3.77

Postmark Here

07/21/2016

Sent To: PERRY, OSCAR D & BETTY J

Street and Apt. No.: PO BOX 601

City, State, ZIP+4®: LA LUZ, NM, 88337

PS Form 3800, August 2006 — See Reverse for Instructions

7015 3430 0000 0312 9998

U.S. Postal Service™
CERTIFIED MAIL® RECEIPT
Domestic Mail Only

For delivery information, visit our website at www.usps.com®

LA LUZ, NM 88337

OFFICIAL USE

Certified Mail Fee $3.30 — 0221 01

Extra Services & Fees (check box, add fee as appropriate)
- Return Receipt (hardcopy) $0.00
- Return Receipt (electronic) $0.00
- Certified Mail Restricted Delivery $0.00
- Adult Signature Required $0.00
- Adult Signature Restricted Delivery $

Postage $0.47

Total Postage and Fees $3.77

Postmark Here

07/21/2016

Sent To: VALDEZ REVOCABLE TRUST

Street and Apt. No.: 8 JJ HENRY

City, State, ZIP+4®: LA LUZ, NM, 88337

PS Form 3800, August 2006

7015 3430 0000 0312 9974

U.S. Postal Service™
CERTIFIED MAIL® RECEIPT
Domestic Mail Only

For delivery information, visit our website at www.usps.com®

LA LUZ, NM 88337

OFFICIAL USE

Certified Mail Fee $3.30 — 0221 01

Extra Services & Fees (check box, add fee as appropriate)
- Return Receipt (hardcopy) $0.00
- Return Receipt (electronic) $0.00
- Certified Mail Restricted Delivery $0.00
- Adult Signature Required $0.00
- Adult Signature Restricted Delivery $

Postage $0.47

Total Postage and Fees $3.77

Postmark Here

07/21/2016

Sent To: CLAFLIN, CLAUDE & KRISTA

Street and Apt. No.: 14 BUTTERNUT RD

City, State, ZIP+4®: LA LUZ, NM, 88337

PS Form 3800, August 2006

7015 1520 0002 7221 8926

U.S. Postal Service™
CERTIFIED MAIL® RECEIPT
Domestic Mail Only

For delivery information, visit our website at www.usps.com®

LA LUZ, NM 88337

OFFICIAL USE

Certified Mail Fee $3.30 — 0221 01

Extra Services & Fees (check box, add fee as appropriate)
- Return Receipt (hardcopy) $0.00
- Return Receipt (electronic) $0.00
- Certified Mail Restricted Delivery $0.00
- Adult Signature Required $0.00
- Adult Signature Restricted Delivery $

Postage $0.47

Total Postage and Fees $3.77

Postmark Here

07/21/2016

Sent To: FIRST BAPTIST CHURCH LA LUZ

Street and Apt. No.: PO BOX 490

City, State, ZIP+4®: LA LUZ, NM, 88337

PS Form 3800, August 2006

7015 3430 0000 0312 9981

U.S. Postal Service™
CERTIFIED MAIL® RECEIPT
Domestic Mail Only

For delivery information, visit our website at www.usps.com®

LUCERNE, CA 95458

OFFICIAL USE

Certified Mail Fee $3.30 — 0221 01

Extra Services & Fees (check box, add fee as appropriate)
- Return Receipt (hardcopy) $0.00
- Return Receipt (electronic) $0.00
- Certified Mail Restricted Delivery $0.00
- Adult Signature Required $0.00
- Adult Signature Restricted Delivery $

Postage $0.47

Total Postage and Fees $3.77

Postmark Here

07/21/2016

Sent To: JONES, LARRY D & MEIKO

Street and Apt. No.: PO BOX 1227

City, State, ZIP+4®: LUCERNE, CA, 95458

PS Form 3800, August 2006

7015 3430 0001 1539 7254

U.S. Postal Service™
CERTIFIED MAIL® RECEIPT
Domestic Mail Only

For delivery information, visit our website at www.usps.com®
LA LUZ, NM 88337
OFFICIAL USE

Certified Mail Fee $3.30
Extra Services & Fees (check box, add fee as appropriate)
- Return Receipt (hardcopy) $0.00
- Return Receipt (electronic) $0.00
- Certified Mail Restricted Delivery $0.00
- Adult Signature Required $0.00
- Adult Signature Restricted Delivery $

Postage $0.47
Total Postage and Fees $3.77

0221 01
Postmark Here
07/21/2016

Sent To PALMER, DOLORES
Street and Apt. No. 4 VALLEY VIEW AVE
City, State, ZIP+4® LA LUZ, NM, 88337

PS Form 3800, A

7015 3430 0001 1539 7247

U.S. Postal Service™
CERTIFIED MAIL® RECEIPT
Domestic Mail Only

For delivery information, visit our website at www.usps.com®
LA LUZ, NM 88337
OFFICIAL USE

Certified Mail Fee $3.30
Extra Services & Fees (check box, add fee as appropriate)
- Return Receipt (hardcopy) $0.00
- Return Receipt (electronic) $0.00
- Certified Mail Restricted Delivery $0.00
- Adult Signature Required $0.00
- Adult Signature Restricted Delivery $

Postage $0.47
Total Postage and Fees $3.77

0221 01
Postmark Here
07/21/2016

Sent To ARNOLD, CARL & DIANE
Street and Apt. No. PO BOX 708
City, State, ZIP+4® LA LUZ, NM, 88337

PS Form 3800, A

7015 3430 0001 1539 7278

U.S. Postal Service™
CERTIFIED MAIL® RECEIPT
Domestic Mail Only

For delivery information, visit our website at www.usps.com®
LA LUZ, NM 88337
OFFICIAL USE

Certified Mail Fee $3.30
Extra Services & Fees (check box, add fee as appropriate)
- Return Receipt (hardcopy) $0.00
- Return Receipt (electronic) $0.00
- Certified Mail Restricted Delivery $0.00
- Adult Signature Required $0.00
- Adult Signature Restricted Delivery $

Postage $0.47
Total Postage and Fees $3.77

0221 01
Postmark Here
07/21/2016

Sent To WILLIAMS, MICHAEL J & TERA E
Street and Apt. No. 6 HOLLOMAN AVE
City, State, ZIP+4® LA LUZ, NM, 88337

PS Form 3800, A

7015 3430 0001 1539 7261

U.S. Postal Service™
CERTIFIED MAIL® RECEIPT
Domestic Mail Only

For delivery information, visit our website at www.usps.com®
LA LUZ, NM 88337
OFFICIAL USE

Certified Mail Fee $3.30
Extra Services & Fees (check box, add fee as appropriate)
- Return Receipt (hardcopy) $0.00
- Return Receipt (electronic) $0.00
- Certified Mail Restricted Delivery $0.00
- Adult Signature Required $0.00
- Adult Signature Restricted Delivery $

Postage $0.47
Total Postage and Fees $3.77

0221 01
Postmark Here
07/21/2016

Sent To FELTON, GEORGE J & RYOKO L
Street and Apt. No. 6 WHITE SANDS AVE
City, State, ZIP+4® LA LUZ, NM, 88337

PS Form 3800, A

7015 3430 0001 1539 7292

U.S. Postal Service™
CERTIFIED MAIL® RECEIPT
Domestic Mail Only

For delivery information, visit our website at www.usps.com®
LAS CRUCES, NM 88011
OFFICIAL USE

Certified Mail Fee $3.30
Extra Services & Fees (check box, add fee as appropriate)
- Return Receipt (hardcopy) $0.00
- Return Receipt (electronic) $0.00
- Certified Mail Restricted Delivery $0.00
- Adult Signature Required $0.00
- Adult Signature Restricted Delivery $

Postage $0.47
Total Postage and Fees $3.77

0221 01
Postmark Here
07/21/2016

Sent To USDA RURAL DEVELOPMENT
Street and Apt. No., 2507 N TELSHOR
City, State, ZIP+4® LAS CRUCES, NM, 88011

7015 3430 0001 1539 7285

U.S. Postal Service™
CERTIFIED MAIL® RECEIPT
Domestic Mail Only

For delivery information, visit our website at www.usps.com®
LA LUZ, NM 88337
OFFICIAL USE

Certified Mail Fee $3.30
Extra Services & Fees (check box, add fee as appropriate)
- Return Receipt (hardcopy) $0.00
- Return Receipt (electronic) $0.00
- Certified Mail Restricted Delivery $0.00
- Adult Signature Required $0.00
- Adult Signature Restricted Delivery $

Postage $0.47
Total Postage and Fees $3.77

0221 01
Postmark Here
07/21/2016

Sent To PATTERSON, RANDAL & DONNA
Street and Apt. No. 7 WHITE SANDS AVE
City, State, ZIP+4® LA LUZ, NM, 88337

PS Form 3800, A

7015 3430 0001 1539 7315

U.S. Postal Service™
CERTIFIED MAIL® RECEIPT
Domestic Mail Only

For delivery information, visit our website at www.usps.com®
LA LUZ, NM 88337
OFFICIAL USE

Certified Mail Fee $3.30 — 0221 01
Extra Services & Fees (check box, add fee as appropriate)
- Return Receipt (hardcopy) $ $0.00
- Return Receipt (electronic) $ $0.00
- Certified Mail Restricted Delivery $ $0.00
- Adult Signature Required $ $0.00
- Adult Signature Restricted Delivery $

Postage $0.47
Total Postage and Fees $3.77
Postmark Here
07/21/2016

Sent To: LUNA, JOE L & RITA A
Street and Apt. No.: 3 VALLEY VIEW AVE
City, State, ZIP+4®: LA LUZ, NM, 88337

PS Form 3800, A

7015 3430 0001 1539 7308

U.S. Postal Service™
CERTIFIED MAIL® RECEIPT
Domestic Mail Only

For delivery information, visit our website at www.usps.com®
LA LUZ, NM 88337
OFFICIAL USE

Certified Mail Fee $3.30 — 0221 01
Extra Services & Fees (check box, add fee as appropriate)
- Return Receipt (hardcopy) $ $0.00
- Return Receipt (electronic) $ $0.00
- Certified Mail Restricted Delivery $ $0.00
- Adult Signature Required $ $0.00
- Adult Signature Restricted Delivery $

Postage $0.47
Total Postage and Fees $3.77
Postmark Here
07/21/2016

Sent To: HINKLE, IRA KEITH
Street and Apt. No.: PO BOX 36
City, State, ZIP+4®: LA LUZ, NM, 88337

PS Form 3800, A

7015 3430 0001 1539 7322

U.S. Postal Service™
CERTIFIED MAIL® RECEIPT
Domestic Mail Only

For delivery information, visit our website at www.usps.com®
LA LUZ, NM 88337
OFFICIAL USE

Certified Mail Fee $3.30 — 0221 01
Extra Services & Fees (check box, add fee as appropriate)
- Return Receipt (hardcopy) $ $0.00
- Return Receipt (electronic) $ $0.00
- Certified Mail Restricted Delivery $ $0.00
- Adult Signature Required $ $0.00
- Adult Signature Restricted Delivery $

Postage $0.47
Total Postage and Fees $3.77
Postmark Here
07/21/2016

Sent To: LUERAS, MAXINE L
Street and Apt. No.: 9 WHITE SANDS AVE
City, State, ZIP+4®: LA LUZ, NM, 88337

PS Form 3800, A

7015 1520 0002 7221 8940

U.S. Postal Service™
CERTIFIED MAIL® RECEIPT
Domestic Mail Only

For delivery information, visit our website at www.usps.com®
LA LUZ, NM 88337
OFFICIAL USE

Certified Mail Fee $3.30 — 0221 01
Extra Services & Fees (check box, add fee as appropriate)
- Return Receipt (hardcopy) $ $0.00
- Return Receipt (electronic) $ $0.00
- Certified Mail Restricted Delivery $ $0.00
- Adult Signature Required $ $0.00
- Adult Signature Restricted Delivery $

Postage $0.47
Total Postage and Fees $3.77
Postmark Here
07/21/2016

Sent To: HARDISON, PENELOPE A & CHARLES E
Street and Apt. No.: PO BOX 33
City, State, ZIP+4®: LA LUZ, NM, 88337-0033

PS Form 3800, A

7015 3430 0000 0312 9813

U.S. Postal Service™
CERTIFIED MAIL® RECEIPT
Domestic Mail Only

For delivery information, visit our website at www.usps.com®
ALBUQUERQUE, NM 87119
OFFICIAL USE

Certified Mail Fee $3.30 — 0221 01
Extra Services & Fees (check box, add fee as appropriate)
- Return Receipt (hardcopy) $ $0.00
- Return Receipt (electronic) $ $0.00
- Certified Mail Restricted Delivery $ $0.00
- Adult Signature Required $ $0.00
- Adult Signature Restricted Delivery $

Postage $0.47
Total Postage and Fees $3.77
Postmark Here
07/21/2016

Sent To: DE VARGAS, LAURA
Street and Apt. No.: PO BOX 9886
City, State, ZIP+4®: ALBUQUERQUE, NM, 87119

7015 3430 0000 0312 9806

U.S. Postal Service™
CERTIFIED MAIL® RECEIPT
Domestic Mail Only

For delivery information, visit our website at www.usps.com®
LA LUZ, NM 88337
OFFICIAL USE

Certified Mail Fee $3.30 — 0221 01
Extra Services & Fees (check box, add fee as appropriate)
- Return Receipt (hardcopy) $ $0.00
- Return Receipt (electronic) $ $0.00
- Certified Mail Restricted Delivery $ $0.00
- Adult Signature Required $ $0.00
- Adult Signature Restricted Delivery $ $0.00

Postage $0.47
Total Postage and Fees $3.77
Postmark Here
07/21/2016

Sent To: MERRITT & MERRITT
Street and Apt. No.: PO BOX 88
City, State, ZIP+4®: LA LUZ, NM, 88337

PS Form 3800, A

7015 3430 0000 0312 9837

U.S. Postal Service™
CERTIFIED MAIL® RECEIPT
Domestic Mail Only

For delivery information, visit our website at www.usps.com®

LAS CRUCES, NM 88012

OFFICIAL USE

Certified Mail Fee $3.30

Extra Services & Fees (check box, add fee as appropriate)
- Return Receipt (hardcopy) $ $0.00
- Return Receipt (electronic) $ $0.00
- Certified Mail Restricted Delivery $ $0.00
- Adult Signature Required $ $0.00
- Adult Signature Restricted Delivery $ $0.00

Postage $0.47

Total Postage and Fees $3.77

0221 01

Postmark Here

07/21/2016

Sent To: KEARNS, KATHLEEN & E THOMAS

Street and Apt. No.: 5094 CALLE VERDE

City, State, ZIP+4®: LAS CRUCES, NM, 88012

PS Form 3800, Ap

7015 3430 0000 0312 9820

U.S. Postal Service™
CERTIFIED MAIL® RECEIPT
Domestic Mail Only

For delivery information, visit our website at www.usps.com®

TULAROSA, NM 88352

OFFICIAL USE

Certified Mail Fee $3.30

Extra Services & Fees (check box, add fee as appropriate)
- Return Receipt (hardcopy) $ $0.00
- Return Receipt (electronic) $ $0.00
- Certified Mail Restricted Delivery $ $0.00
- Adult Signature Required $ $0.00
- Adult Signature Restricted Delivery $

Postage $0.47

Total Postage and Fees $3.77

0221 01

Postmark Here

07/21/2016

Sent To: SMOTHERMAN, ROBERT & JANICE

Street and Apt. No.: 78 BOOKOUT RD NW

City, State, ZIP+4®: TULAROSA, NM, 88352

PS Form 3800, Ap

7015 3430 0000 0312 9851

U.S. Postal Service™
CERTIFIED MAIL® RECEIPT
Domestic Mail Only

For delivery information, visit our website at www.usps.com®

ALAMOGORDO, NM 88310

OFFICIAL USE

Certified Mail Fee $3.30

Extra Services & Fees (check box, add fee as appropriate)
- Return Receipt (hardcopy) $ $0.00
- Return Receipt (electronic) $ $0.00
- Certified Mail Restricted Delivery $ $0.00
- Adult Signature Required $ $0.00
- Adult Signature Restricted Delivery $

Postage $0.47

Total Postage and Fees $3.77

0221 01

Postmark Here

07/21/2016

Sent To: COMPARY, TERESA

Street and Apt. No.: 3016 LOS ROBLES

City, State, ZIP+4®: ALAMOGORDO, NM, 88310-3964

PS Form 3800, Ap

7015 3430 0000 0312 9844

U.S. Postal Service™
CERTIFIED MAIL® RECEIPT
Domestic Mail Only

For delivery information, visit our website at www.usps.com®

ALAMOGORDO, NM 88310

OFFICIAL USE

Certified Mail Fee $3.30

Extra Services & Fees (check box, add fee as appropriate)
- Return Receipt (hardcopy) $ $0.00
- Return Receipt (electronic) $ $0.00
- Certified Mail Restricted Delivery $ $0.00
- Adult Signature Required $ $0.00
- Adult Signature Restricted Delivery $

Postage $0.47

Total Postage and Fees $3.77

0221 01

Postmark Here

07/21/2016

Sent To: KLEVER, JACK R

Street and Apt. No.: 65 SOUTHWIND DR.

City, State, ZIP+4®: ALAMOGORDO, NM, 88310

PS Form 3800, Ap

7015 3430 0000 0312 9875

U.S. Postal Service™
CERTIFIED MAIL® RECEIPT
Domestic Mail Only

For delivery information, visit our website at www.usps.com®

ALAMOGORDO, NM 88310

OFFICIAL USE

Certified Mail Fee $3.30

Extra Services & Fees (check box, add fee as appropriate)
- Return Receipt (hardcopy) $ $0.00
- Return Receipt (electronic) $ $0.00
- Certified Mail Restricted Delivery $ $0.00
- Adult Signature Required $ $0.00
- Adult Signature Restricted Delivery $

Postage $0.47

Total Postage and Fees $3.77

0221 01

Postmark Here

07/21/2016

Sent To: DAUGHERTY, FOREST A & JUDITH

Street and Apt. No.: 451 MITCHEL ST TRLR 712

City, State, ZIP+4®: ALAMOGORDO , NM, 88310

PS Form 3800, A

7015 3430 0000 0312 9868

U.S. Postal Service™
CERTIFIED MAIL® RECEIPT
Domestic Mail Only

For delivery information, visit our website at www.usps.com®

LA LUZ, NM 88337

OFFICIAL USE

Certified Mail Fee $3.30

Extra Services & Fees (check box, add fee as appropriate)
- Return Receipt (hardcopy) $ $0.00
- Return Receipt (electronic) $ $0.00
- Certified Mail Restricted Delivery $ $0.00
- Adult Signature Required $ $0.00
- Adult Signature Restricted Delivery $

Postage $0.47

Total Postage and Fees $3.77

0221 01

Postmark Here

07/21/2016

Sent To: SIDA, BRENDA

Street and Apt. No.: 3 WILLOW COURT

City, State, ZIP+4®: LA LUZ, NM, 88337

PS Form 3800, Ap

7015 3430 0000 0312 9899

U.S. Postal Service™
CERTIFIED MAIL® RECEIPT
Domestic Mail Only

For delivery information, visit our website at www.usps.com®

ALAMOGORDO, NM 88310

OFFICIAL USE

Certified Mail Fee $3.30
Extra Services & Fees (check box, add fee as appropriate) $0.00
- Return Receipt (hardcopy) $0.00
- Return Receipt (electronic) $0.00
- Certified Mail Restricted Delivery $0.00
- Adult Signature Required $0.00
- Adult Signature Restricted Delivery $0.00

Postage $0.47

Total Postage and Fees $3.77

0221 01

Postmark Here

07/21/2016

Sent To: SUMMERS, EDWARD A

Street and Apt. No.: 10 COTTON AVE

City, State, ZIP+4®: ALAMOGORDO, NM, 88310

PS Form 3800, A

7015 3430 0000 0312 9882

U.S. Postal Service™
CERTIFIED MAIL® RECEIPT
Domestic Mail Only

For delivery information, visit our website at www.usps.com®

LA LUZ, NM 88337

OFFICIAL USE

Certified Mail Fee $3.30
Extra Services & Fees (check box, add fee as appropriate) $0.00
- Return Receipt (hardcopy) $0.00
- Return Receipt (electronic) $0.00
- Certified Mail Restricted Delivery $0.00
- Adult Signature Required $0.00
- Adult Signature Restricted Delivery $0.00

Postage $0.47

Total Postage and Fees $3.77

0221 01

Postmark Here

07/21/2016

Sent To: BEREZMAN, PATRICK H & KAREN A

Street and Apt. No.: 7 NO NAME LANE

City, State, ZIP+4®: LA LUZ, NM, 88337-9554

PS Form 3800, A

7015 3430 0000 0312 9912

U.S. Postal Service™
CERTIFIED MAIL® RECEIPT
Domestic Mail Only

For delivery information, visit our website at www.usps.com®

LA LUZ, NM 88337

OFFICIAL USE

Certified Mail Fee $3.30
Extra Services & Fees (check box, add fee as appropriate) $0.00
- Return Receipt (hardcopy) $0.00
- Return Receipt (electronic) $0.00
- Certified Mail Restricted Delivery $0.00
- Adult Signature Required $0.00
- Adult Signature Restricted Delivery $0.00

Postage $0.47

Total Postage and Fees $3.77

0221 01

Postmark Here

07/21/2016

Sent To: SATTERLEE, THOMAS D & JEANNIE A

Street and Apt. No.,: PO BOX 473

City, State, ZIP+4®: LA LUZ, NM, 88337

PS Form 3800, A

7015 3430 0000 0312 9905

U.S. Postal Service™
CERTIFIED MAIL® RECEIPT
Domestic Mail Only

For delivery information, visit our website at www.usps.com®

HIGH ROLLS MOUNTAIN, NM 88325

OFFICIAL USE

Certified Mail Fee $3.30
Extra Services & Fees (check box, add fee as appropriate) $0.00
- Return Receipt (hardcopy) $0.00
- Return Receipt (electronic) $0.00
- Certified Mail Restricted Delivery $0.00
- Adult Signature Required $0.00
- Adult Signature Restricted Delivery $0.00

Postage $0.47

Total Postage and Fees $3.77

0221 01

Postmark Here

07/21/2016

Sent To: CASTELLO, CLINTON & JUDITH TRUST

Street and Apt. No.,: PO BOX 36

City, State, ZIP+4®: HIGH ROLLS, NM, 88325

PS Form 3800, A

7015 3430 0000 0312 8045

U.S. Postal Service™
CERTIFIED MAIL® RECEIPT
Domestic Mail Only

For delivery information, visit our website at www.usps.com®

ALAMOGORDO, NM 88310

OFFICIAL USE

Certified Mail Fee $3.30
Extra Services & Fees (check box, add fee as appropriate) $0.00
- Return Receipt (hardcopy) $0.00
- Return Receipt (electronic) $0.00
- Certified Mail Restricted Delivery $0.00
- Adult Signature Required $0.00
- Adult Signature Restricted Delivery $0.00

Postage $0.68

Total Postage and Fees $3.98

0221 01

Postmark Here

07/21/2016

Sent: PRICE, JOHN RAY

Stree: 7132 HIGHWAY 54 70

City,: ALAMOGORDO, NM, 88310-9139

structions

7015 3430 0000 0312 8076

U.S. Postal Service™
CERTIFIED MAIL® RECEIPT
Domestic Mail Only

For delivery information, visit our website at www.usps.com®

ALBUQUERQUE, NM 87102

OFFICIAL USE

Certified Mail Fee $3.30
Extra Services & Fees (check box, add fee as appropriate) $0.00
- Return Receipt (hardcopy) $0.00
- Return Receipt (electronic) $0.00
- Certified Mail Restricted Delivery $0.00
- Adult Signature Required $0.00
- Adult Signature Restricted Delivery $0.00

Postage $0.47

Total Postage and Fees $3.77

0221 01

Postmark Here

07/21/2016

Sent: PUBLIC SERVICE COMPANY OF NEW MEXICO

Stree: 414 SILVER AVE SW

City,: ALBUQUERQUE, NM, 87102

PS F structions

7015 3430 0000 0312 8083

U.S. Postal Service™
CERTIFIED MAIL® RECEIPT
Domestic Mail Only

For delivery information, visit our website at www.usps.com®

LA LUZ, NM 88337

OFFICIAL USE

Certified Mail Fee $3.30
$ $0.00
Extra Services & Fees (check box, add fee as appropriate)
☐ Return Receipt (hardcopy) $ $0.00
☐ Return Receipt (electronic) $ $0.00
☐ Certified Mail Restricted Delivery $ $0.00
☐ Adult Signature Required $ $0.00
☐ Adult Signature Restricted Delivery $
Postage $0.47
$
Total Postage and Fees $3.77
$

0221 01

Postmark Here

07/21/2016

Sent To MANN, LUCY ANN
Street and Apt. No., or PO Box No. PO BOX 186
City, State, ZIP+4 LA LUZ, NM, 88337

PS Form 3800, August 2006 See Reverse for Instructions

7015 3430 0000 0312 8038

U.S. Postal Service™
CERTIFIED MAIL® RECEIPT
Domestic Mail Only

For delivery information, visit our website at www.usps.com®

LA LUZ, NM 88337

OFFICIAL USE

Certified Mail Fee $3.30
$ $0.00
Extra Services & Fees (check box, add fee as appropriate)
☐ Return Receipt (hardcopy) $ $0.00
☐ Return Receipt (electronic) $ $0.00
☐ Certified Mail Restricted Delivery $ $0.00
☐ Adult Signature Required $ $0.00
☐ Adult Signature Restricted Delivery $
Postage $0.68
$
Total Postage and Fees $3.98
$

0221 01

Postmark Here

07/21/2016

Sent To MILLER & WILLIAMSON
Street and Apt. No., or PO Box No. 32 IVY LN
City, State, ZIP+4 LA LUZ, NM, 88337

PS Form 3800, August 2006 See Reverse for Instructions

7015 3430 0000 0312 8106

U.S. Postal Service™
CERTIFIED MAIL® RECEIPT
Domestic Mail Only

For delivery information, visit our website at www.usps.com®

ALAMOGORDO, NM 88310

OFFICIAL USE

Certified Mail Fee $3.30
$ $0.00
Extra Services & Fees (check box, add fee as appropriate)
☐ Return Receipt (hardcopy) $ $0.00
☐ Return Receipt (electronic) $ $0.00
☐ Certified Mail Restricted Delivery $ $0.00
☐ Adult Signature Required $ $0.00
☐ Adult Signature Restricted Delivery $
Postage $0.47
$
Total Postage and Fees $3.77
$

0221 01

Postmark Here

07/21/2016

Sent To BLANSCETT, PRENTICE & SALLY
Street and Apt. No., or PO Box No. 4 IVY RD
City, State, ZIP+4 ALAMOGORDO, NM, 88310

PS Form 3800, August 2006 See Reverse for Instructions

7015 3430 0000 0312 8090

U.S. Postal Service™
CERTIFIED MAIL® RECEIPT
Domestic Mail Only

For delivery information, visit our website at www.usps.com®

LAS CRUCES, NM 88005

OFFICIAL USE

Certified Mail Fee $3.30
$ $0.00
Extra Services & Fees (check box, add fee as appropriate)
☐ Return Receipt (hardcopy) $ $0.00
☐ Return Receipt (electronic) $ $0.00
☐ Certified Mail Restricted Delivery $ $0.00
☐ Adult Signature Required $ $0.00
☐ Adult Signature Restricted Delivery $
Postage $0.47
$
Total Postage and Fees $3.77
$

0221 01

Postmark Here

07/21/2016

Sent To ROMAN CATHOLIC DIOCESE
Street and Apt. No., or PO Box No. 1280 MED PARK DR
City, State, ZIP+4 LAS CRUCES, NM, 88005

PS Form 3800, August 2006 See Reverse for Instructions

7015 3430 0000 0312 5433

U.S. Postal Service™
CERTIFIED MAIL® RECEIPT
Domestic Mail Only

For delivery information, visit our website at www.usps.com®

EL PASO, TX 79905

OFFICIAL USE

Certified Mail Fee $3.30
$ $0.00
Extra Services & Fees (check box, add fee as appropriate)
☐ Return Receipt (hardcopy) $ $0.00
☐ Return Receipt (electronic) $ $0.00
☐ Certified Mail Restricted Delivery $ $0.00
☐ Adult Signature Required $ $0.00
☐ Adult Signature Restricted Delivery $
Postage $0.68
$
Total Postage and Fees $3.98
$

0221 01

Postmark Here

07/21/2016

Sent To ALMAGHRABI, ABDULNASSIR M-A
Street and Apt. No., or PO Box No. 3809 E PAISANO DR
City, State, ZIP+4 EL PASO, TX, 79905

PS Form 3800, August 2006 See Reverse for Instructions

7015 3430 0000 0312 5419

U.S. Postal Service™
CERTIFIED MAIL® RECEIPT
Domestic Mail Only

For delivery information, visit our website at www.usps.com®

SOCORRO, NM 87801

OFFICIAL USE

Certified Mail Fee $3.30
$ $0.00
Extra Services & Fees (check box, add fee as appropriate)
☐ Return Receipt (hardcopy) $ $0.00
☐ Return Receipt (electronic) $ $0.00
☐ Certified Mail Restricted Delivery $ $0.00
☐ Adult Signature Required $ $0.00
☐ Adult Signature Restricted Delivery $
Postage $0.47
$
Total Postage and Fees $3.77
$

0221 01

Postmark Here

07/21/2016

Sent To GUTIERREZ, RAYMOND
Street and Apt. No., or PO Box No. 1719 A CAMINO REAL
City, State, ZIP+4 SOCORRO, NM, 87801

PS Form 3800, August 2006 See Reverse for Instructions

7015 3430 0000 0312 5587

U.S. Postal Service™
CERTIFIED MAIL® RECEIPT
Domestic Mail Only

For delivery information, visit our website at *www.usps.com*®

ALAMOGORDO, NM 88310

OFFICIAL USE

Certified Mail Fee $3.30
$ $0.00
Extra Services & Fees *(check box, add fee as appropriate)*
- ☐ Return Receipt (hardcopy) $ $0.00
- ☐ Return Receipt (electronic) $ $0.00
- ☐ Certified Mail Restricted Delivery $ $0.00
- ☐ Adult Signature Required $ $0.00
- ☐ Adult Signature Restricted Delivery $

Postage $0.68
$
Total Postage and Fees $3.98
$

0221
01

Postmark Here

07/21/2016

Sent To JOHNSON, LOYD & LORI
Street 56 GRIFFIN RD
City, S ALAMOGORDO, NM, 88310

PS Fo ... structions

7015 3430 0000 0312 5440

U.S. Postal Service™
CERTIFIED MAIL® RECEIPT
Domestic Mail Only

For delivery information, visit our website at *www.usps.com*®

ALAMOGORDO, NM 88310

OFFICIAL USE

Certified Mail Fee $3.30
$ $0.00
Extra Services & Fees *(check box, add fee as appropriate)*
- ☐ Return Receipt (hardcopy) $ $0.00
- ☐ Return Receipt (electronic) $ $0.00
- ☐ Certified Mail Restricted Delivery $ $0.00
- ☐ Adult Signature Required $ $0.00
- ☐ Adult Signature Restricted Delivery $

Postage $0.68
$
Total Postage and Fees $3.98
$

0221
01

Postmark Here

07/21/2016

Se CONYER, AMY
Sin 11 WHITE OAKS ST
City ALAMOGORDO, NM, 88310

PS ... Instructions

7015 3430 0000 0312 5136

U.S. Postal Service™
CERTIFIED MAIL® RECEIPT
Domestic Mail Only

For delivery information, visit our website at *www.usps.com*®

KENT, WA 98042

OFFICIAL USE

Certified Mail Fee $3.30
$ $0.00
Extra Services & Fees *(check box, add fee as appropriate)*
- ☐ Return Receipt (hardcopy) $ $0.00
- ☐ Return Receipt (electronic) $ $0.00
- ☐ Certified Mail Restricted Delivery $ $0.00
- ☐ Adult Signature Required $ $0.00
- ☐ Adult Signature Restricted Delivery $

Postage $0.68
$
Total Postage and Fees $3.98
$

0221
01

Postmark Here

07/21/2016

Sent To CRAIG & SHERMAN
Street a 19820 SE 272ND ST
City, Sta COVINGTON, WA, 98042

PS For ... uctions

7015 3430 0000 0312 7697

U.S. Postal Service™
CERTIFIED MAIL® RECEIPT
Domestic Mail Only

For delivery information, visit our website at *www.usps.com*®

ALAMOGORDO, NM 88310

OFFICIAL USE

Certified Mail Fee $3.30
$ $0.00
Extra Services & Fees *(check box, add fee as appropriate)*
- ☐ Return Receipt (hardcopy) $ $0.00
- ☐ Return Receipt (electronic) $ $0.00
- ☐ Certified Mail Restricted Delivery $ $0.00
- ☐ Adult Signature Required $ $0.00
- ☐ Adult Signature Restricted Delivery $

Postage $0.68
$
Total Pos ... $3.98
$

0221
01

Postmark Here

07/21/2016

Sent To BRIDENSTINE, JACK & JIMMIE
Street an 15 WHITE OAK
City, Stat ALAMOGORDO, NM, 88310

PS Form ... uctions

7015 3430 0000 0312 5150

U.S. Postal Service™
CERTIFIED MAIL® RECEIPT
Domestic Mail Only

For delivery information, visit our website at *www.usps.com*®

LA LUZ, NM 88337

OFFICIAL USE

Certified Mail Fee $3.30
$ $0.00
Extra Services & Fees *(check box, add fee as appropriate)*
- ☐ Return Receipt (hardcopy) $ $0.00
- ☐ Return Receipt (electronic) $ $0.00
- ☐ Certified Mail Restricted Delivery $ $0.00
- ☐ Adult Signature Required $ $0.00
- ☐ Adult Signature Restricted Delivery $ $0.00

Postage $0.68
$
Total Postage and Fees $3.98
$

0221
01

Postmark Here

07/21/2016

Sent To LOGAN, THERESA M & WILLIAM R
Street a PO BOX 1172
City, Sta LA LUZ, NM, 88337

PS Form ... uctions

7015 3430 0000 0312 5143

U.S. Postal Service™
CERTIFIED MAIL® RECEIPT
Domestic Mail Only

For delivery information, visit our website at *www.usps.com*®

ALAMOGORDO, NM 88310

OFFICIAL USE

Certified Mail Fee $3.30
$ $0.00
Extra Services & Fees *(check box, add fee as appropriate)*
- ☐ Return Receipt (hardcopy) $ $0.00
- ☐ Return Receipt (electronic) $ $0.00
- ☐ Certified Mail Restricted Delivery $ $0.00
- ☐ Adult Signature Required $ $0.00
- ☐ Adult Signature Restricted Delivery $

Postage $0.68
$
Total Postage and Fees $3.98
$

0221
01

Postmark Here

07/21/2016

Sent To PORTER, DOROTHY D
Street a 201C HWY 82
City, Sta ALAMOGORDO, NM, 88310-9793

PS For ... uctions

7015 3430 0000 0312 8144

U.S. Postal Service™
CERTIFIED MAIL® RECEIPT
Domestic Mail Only
For delivery information, visit our website at www.usps.com®
ALAMOGORDO, NM 88310
OFFICIAL USE

Certified Mail Fee $3.30
Extra Services & Fees (check box, add fee as appropriate)
- Return Receipt (hardcopy) $ $0.00
- Return Receipt (electronic) $ $0.00
- Certified Mail Restricted Delivery $ $0.00
- Adult Signature Required $ $0.00
- Adult Signature Restricted Delivery $

Postage $0.47
Total Postage and Fees $3.77

0221 01
Postmark Here
07/21/2016

Sent To FAITH BAPTIST CHURCH OF ALAMO
Street 203 ALAMO ST
City, St ALAMOGORDO, NM, 88310

7015 3430 0000 0312 8151

U.S. Postal Service™
CERTIFIED MAIL® RECEIPT
Domestic Mail Only
For delivery information, visit our website at www.usps.com®
LA LUZ, NM 88337
OFFICIAL USE

Certified Mail Fee $3.30
Extra Services & Fees (check box, add fee as appropriate)
- Return Receipt (hardcopy) $ $0.00
- Return Receipt (electronic) $ $0.00
- Certified Mail Restricted Delivery $ $0.00
- Adult Signature Required $ $0.00
- Adult Signature Restricted Delivery $

Postage $0.68
Total Postage and Fees $3.98

0221 01
Postmark Here
07/21/2016

Sent To DYSON, RONALD
Street PO BOX 1265
City, St LA LUZ, NM, 88337

7015 3430 0000 0312 8120

U.S. Postal Service™
CERTIFIED MAIL® RECEIPT
Domestic Mail Only
For delivery information, visit our website at www.usps.com®
LA LUZ, NM 88337
OFFICIAL USE

Certified Mail Fee $3.30
Extra Services & Fees (check box, add fee as appropriate)
- Return Receipt (hardcopy) $ $0.00
- Return Receipt (electronic) $ $0.00
- Certified Mail Restricted Delivery $ $0.00
- Adult Signature Required $ $0.00
- Adult Signature Restricted Delivery $ $0.00

Postage $0.47
Total Postage and Fees $3.77

0221 01
Postmark Here
07/21/2016

Sent To LESLIE, WAYNE N & DEVRA D
Street 20 RAINDANCE RD
City, St LA LUZ, NM, 88337

7015 3430 0000 0312 8137

U.S. Postal Service™
CERTIFIED MAIL® RECEIPT
Domestic Mail Only
For delivery information, visit our website at www.usps.com®
LA LUZ, NM 88337
OFFICIAL USE

Certified Mail Fee $3.30
Extra Services & Fees (check box, add fee as appropriate)
- Return Receipt (hardcopy) $ $0.00
- Return Receipt (electronic) $ $0.00
- Certified Mail Restricted Delivery $ $0.00
- Adult Signature Required $ $0.00
- Adult Signature Restricted Delivery $

Postage $0.47
Total Postage and Fees $3.77

0221 01
Postmark Here
07/21/2016

Sent To POTCHEBSKI, RONALD F & CAROLEE
Street 7 WILLOW BEND
City, St LA LUZ, NM, 88337

7015 3430 0000 0312 5334

U.S. Postal Service™
CERTIFIED MAIL® RECEIPT
Domestic Mail Only
For delivery information, visit our website at www.usps.com®
ALAMOGORDO, NM 88311
OFFICIAL USE

Certified Mail Fee $3.30
Extra Services & Fees (check box, add fee as appropriate)
- Return Receipt (hardcopy) $ $0.00
- Return Receipt (electronic) $ $0.00
- Certified Mail Restricted Delivery $ $0.00
- Adult Signature Required $ $0.00
- Adult Signature Restricted Delivery $

Postage $0.68
Total Postage and Fees $3.98

0221 01
Postmark Here
07/21/2016

Sent To TORREZ, MARTHA
Street PO BOX 1033
City, St

7015 3430 0000 0312 8113

U.S. Postal Service™
CERTIFIED MAIL® RECEIPT
Domestic Mail Only
For delivery information, visit our website at www.usps.com®
ALAMOGORDO, NM 88310
OFFICIAL USE

Certified Mail Fee $3.30
Extra Services & Fees (check box, add fee as appropriate)
- Return Receipt (hardcopy) $ $0.00
- Return Receipt (electronic) $ $0.00
- Certified Mail Restricted Delivery $ $0.00
- Adult Signature Required $ $0.00
- Adult Signature Restricted Delivery $

Postage $0.47
Total Postage and Fees $3.77

0221 01
Postmark Here
07/21/2016

Sent To REYES, ANGEL
Street 2308 DURAN
City, St ALAMOGORDO, NM, 88310

U.S. Postal Service™
CERTIFIED MAIL® RECEIPT
Domestic Mail Only

7015 3430 0000 0312 5167

For delivery information, visit our website at www.usps.com®
LA LUZ, NM 88337
OFFICIAL USE

Certified Mail Fee $3.30
Extra Services & Fees (check box, add fee as appropriate)
- Return Receipt (hardcopy) $0.00
- Return Receipt (electronic) $0.00
- Certified Mail Restricted Delivery $0.00
- Adult Signature Required $0.00
- Adult Signature Restricted Delivery $

Postage $0.68
Total Postage and Fees $3.98

0221 01
Postmark Here
07/21/2016

Sent To SALAZAR, ROBERT B & SHARON R
Street and Apt. No. PO BOX 384
City, State, ZIP+4 LA LUZ, NM, 88337
PS Form 3800, Instructions

U.S. Postal Service™
CERTIFIED MAIL® RECEIPT
Domestic Mail Only

7015 3430 0000 0312 5341

For delivery information, visit our website at www.usps.com®
ALAMOGORDO, NM 88310
OFFICIAL USE

Certified Mail Fee $3.30
Extra Services & Fees (check box, add fee as appropriate)
- Return Receipt (hardcopy) $0.00
- Return Receipt (electronic) $0.00
- Certified Mail Restricted Delivery $0.00
- Adult Signature Required $0.00
- Adult Signature Restricted Delivery $

Postage $0.68
Total Postage and Fees $3.98

0221 01
Postmark Here
07/21/2016

Sent To CHAVEZ, NICK
Street 28 ROADRUNNER LN
City, State, ZIP+4 ALAMOGORDO, NM, 88310
PS Form 3800, Instructions

U.S. Postal Service™
CERTIFIED MAIL® RECEIPT
Domestic Mail Only

7015 3430 0000 0312 5174

For delivery information, visit our website at www.usps.com®
LA LUZ, NM 88337
OFFICIAL USE

Certified Mail Fee $3.30
Extra Services & Fees (check box, add fee as appropriate)
- Return Receipt (hardcopy) $0.00
- Return Receipt (electronic) $0.00
- Certified Mail Restricted Delivery $0.00
- Adult Signature Required $0.00
- Adult Signature Restricted Delivery $

Postage $0.47
Total Postage and Fees $3.77

0221 01
Postmark Here
07/21/2016

Sent To NUNN, CHILDREN ET AL
Street and Apt. No. PO BOX 563
City, State, ZIP+4 LA LUZ, NM, 88337-0538
PS Form 3800, Instructions

U.S. Postal Service™
CERTIFIED MAIL® RECEIPT
Domestic Mail Only

7015 3430 0000 0312 5181

For delivery information, visit our website at www.usps.com®
ALBUQUERQUE, NM 87195
OFFICIAL USE

Certified Mail Fee $3.30
Extra Services & Fees (check box, add fee as appropriate)
- Return Receipt (hardcopy) $0.00
- Return Receipt (electronic) $0.00
- Certified Mail Restricted Delivery $0.00
- Adult Signature Required $0.00
- Adult Signature Restricted Delivery $

Postage $0.47
Total Postage and Fees $3.77

0221 01
Postmark Here
07/21/2016

Sent To CRUZ & CRUZ
Street and Apt. No. PO BOX 12333
City, State, ZIP+4 ALBUQUERQUE, NM, 87195
PS Form 3800, Instructions

U.S. Postal Service™
CERTIFIED MAIL® RECEIPT
Domestic Mail Only

7015 3430 0000 0312 5204

For delivery information, visit our website at www.usps.com®
LAS CRUCES, NM 88012
OFFICIAL USE

Certified Mail Fee $3.30
Extra Services & Fees (check box, add fee as appropriate)
- Return Receipt (hardcopy) $0.00
- Return Receipt (electronic) $0.00
- Certified Mail Restricted Delivery $0.00
- Adult Signature Required $0.00
- Adult Signature Restricted Delivery $

Postage $0.47
Total Postage and Fees $3.77

0221 01
Postmark Here
07/21/2016

Sent To LUCERO, GILBERT
Street and Apt. No. 4450 BIG SKY
City, State, ZIP+4 LAS CRUCES, NM, 88012
PS Form 3800, Instructions

U.S. Postal Service™
CERTIFIED MAIL® RECEIPT
Domestic Mail Only

7015 3430 0000 0312 5198

For delivery information, visit our website at www.usps.com®
LA LUZ, NM 88337
OFFICIAL USE

Certified Mail Fee $3.30
Extra Services & Fees (check box, add fee as appropriate)
- Return Receipt (hardcopy) $0.00
- Return Receipt (electronic) $0.00
- Certified Mail Restricted Delivery $0.00
- Adult Signature Required $0.00
- Adult Signature Restricted Delivery $

Postage $0.47
Total Postage and Fees $3.77

0221 01
Postmark Here
07/21/2016

Sent To LEGGETT, EVERETT & MARY ELLEN
Street and Apt. No. 31 DOG RANCH ROAD
City, State, ZIP+4 LA LUZ, NM, 88337
PS Form 3800, Instructions

U.S. Postal Service™
CERTIFIED MAIL® RECEIPT
Domestic Mail Only

7015 3430 0000 0312 5228

For delivery information, visit our website at *www.usps.com*®
ALAMOGORDO, NM 88310
OFFICIAL USE

Certified Mail Fee $3.30
$ $0.00
Extra Services & Fees (*check box, add fee as appropriate*)
☐ Return Receipt (hardcopy) $ $0.00
☐ Return Receipt (electronic) $ $0.00
☐ Certified Mail Restricted Delivery $ $0.00
☐ Adult Signature Required $ $0.00
☐ Adult Signature Restricted Delivery $
Postage $0.47
$
Total Postage and Fees $3.77
$

0221
01
Postmark Here
07/21/2016

Sent To MORALES, YOSHIO
Street a 2300 YALE AVE
City, St ALAMOGORDO, NM, 88310
PS Fo ructions

U.S. Postal Service™
CERTIFIED MAIL® RECEIPT
Domestic Mail Only

7015 3430 0000 0312 5211

For delivery information, visit our website at *www.usps.com*®
LA LUZ, NM 88337
OFFICIAL USE

Certified Mail Fee $3.30
$ $0.00
Extra Services & Fees (*check box, add fee as appropriate*)
☐ Return Receipt (hardcopy) $ $0.00
☐ Return Receipt (electronic) $ $0.00
☐ Certified Mail Restricted Delivery $ $0.00
☐ Adult Signature Required $ $0.00
☐ Adult Signature Restricted Delivery $
Postage $0.47
$
Total Postage and Fees $3.77
$

0221
01
Postmark Here
07/21/2016

Sent To COBLE CONSTRUCTORS LLC
Street a PO BOX 1210
City, St LA LUZ, NM, 88337-1210
PS Fo ructions

U.S. Postal Service™
CERTIFIED MAIL® RECEIPT
Domestic Mail Only

7015 3430 0000 0312 5242

For delivery information, visit our website at *www.usps.com*®
ALAMOGORDO, NM 88310
OFFICIAL USE

Certified Mail Fee $3.30
$ $0.00
Extra Services & Fees (*check box, add fee as appropriate*)
☐ Return Receipt (hardcopy) $ $0.00
☐ Return Receipt (electronic) $ $0.00
☐ Certified Mail Restricted Delivery $ $0.00
☐ Adult Signature Required $ $0.00
☐ Adult Signature Restricted Delivery $
Postage $0.47
$
Total Postage and Fees $3.77
$

0221
01
Postmark Here
07/21/2016

Sent To WALSH, BRIAN E
Street a 60 WHITE OAKS ST
City, St ALAMOGORDO, NM, 88310
PS Fo ructions

U.S. Postal Service™
CERTIFIED MAIL® RECEIPT
Domestic Mail Only

7015 3430 0000 0312 5235

For delivery information, visit our website at *www.usps.com*®
LA LUZ, NM 88337
OFFICIAL USE

Certified Mail Fee $3.30
$ $0.00
Extra Services & Fees (*check box, add fee as appropriate*)
☐ Return Receipt (hardcopy) $ $0.00
☐ Return Receipt (electronic) $ $0.00
☐ Certified Mail Restricted Delivery $ $0.00
☐ Adult Signature Required $ $0.00
☐ Adult Signature Restricted Delivery $
Postage $0.47
$
Total Postage and Fees $3.77
$

0221
01
Postmark Here
07/21/2016

Sent To RACE, CHARLES M & DENISE M
Street a 1 KEARNEY
City, St LA LUZ, NM, 88337
PS Fo ructions

U.S. Postal Service™
CERTIFIED MAIL® RECEIPT
Domestic Mail Only

7015 3430 0000 0312 5249

For delivery information, visit our website at *www.usps.com*®
ALAMOGORDO, NM 88310
OFFICIAL USE

Certified Mail Fee $3.30
$ $0.00
Extra Services & Fees (*check box, add fee as appropriate*)
☐ Return Receipt (hardcopy) $ $0.00
☐ Return Receipt (electronic) $ $0.00
☐ Certified Mail Restricted Delivery $ $0.00
☐ Adult Signature Required $ $0.00
☐ Adult Signature Restricted Delivery $
Postage $0.47
$
Total Postage and Fees $3.77
$

0221
01
Postmark Here
07/21/2016

Sent To GARCIA & CARROLL & OLAZABA
Street 37 ROADRUNNER
City, S

U.S. Postal Service™
CERTIFIED MAIL® RECEIPT
Domestic Mail Only

7015 3430 0000 0312 5259

For delivery information, visit our website at *www.usps.com*®
ALAMOGORDO, NM 88310
OFFICIAL USE

Certified Mail Fee $3.30
$ $0.00
Extra Services & Fees (*check box, add fee as appropriate*)
☐ Return Receipt (hardcopy) $ $0.00
☐ Return Receipt (electronic) $ $0.00
☐ Certified Mail Restricted Delivery $ $0.00
☐ Adult Signature Required $ $0.00
☐ Adult Signature Restricted Delivery $
Postage $0.47
$
Total Postage and Fees $3.77
$

0221
01
Postmark Here
07/21/2016

Sent T GARCIA, ANTONIO
Street 27 ROADRUNNER
City, S ALAMOGORDO, NM, 88310
PS Fo ructions

U.S. Postal Service™
CERTIFIED MAIL® RECEIPT
Domestic Mail Only

7015 3430 0000 0312 5280

For delivery information, visit our website at www.usps.com®
LAS CRUCES, NM 88011
OFFICIAL USE

Certified Mail Fee $3.30
Extra Services & Fees (check box, add fee as appropriate)
- Return Receipt (hardcopy) $0.00
- Return Receipt (electronic) $0.00
- Certified Mail Restricted Delivery $0.00
- Adult Signature Required $0.00
- Adult Signature Restricted Delivery $

Postage $0.47
Total Postage and Fees $3.77

0221 01
Postmark Here
07/21/2016

Sent To CARPENTER, DEL
Street 4955 POOSE
City, St LAS CRUCES, NM, 88011

U.S. Postal Service™
CERTIFIED MAIL® RECEIPT
Domestic Mail Only

7015 3430 0000 0312 5273

For delivery information, visit our website at www.usps.com®
LA LUZ, NM 88337
OFFICIAL USE

Certified Mail Fee $3.30
Extra Services & Fees (check box, add fee as appropriate)
- Return Receipt (hardcopy) $0.00
- Return Receipt (electronic) $0.00
- Certified Mail Restricted Delivery $0.00
- Adult Signature Required $0.00
- Adult Signature Restricted Delivery $

Postage $0.47
Total Postage and Fees $3.77

0221 01
Postmark Here
07/21/2016

Sent To TRUJILLO, ERNEST D & THERESA M
Street 21 BONITO BOULEVARD
City, St LA LUZ, NM, 88337

U.S. Postal Service™
CERTIFIED MAIL® RECEIPT
Domestic Mail Only

7015 3430 0000 0312 5303

For delivery information, visit our website at www.usps.com®
LA LUZ, NM 88337
OFFICIAL USE

Certified Mail Fee $3.30
Extra Services & Fees (check box, add fee as appropriate)
- Return Receipt (hardcopy) $0.00
- Return Receipt (electronic) $0.00
- Certified Mail Restricted Delivery $0.00
- Adult Signature Required $0.00
- Adult Signature Restricted Delivery $

Postage $0.47
Total Postage and Fees $3.77

0221 01
Postmark Here
07/21/2016

Sent To DIAZ, EDWARD S & MARY L
Street PO BOX 265
City, St LA LUZ, NM, 88337

U.S. Postal Service™
CERTIFIED MAIL® RECEIPT
Domestic Mail Only

7015 3430 0000 0312 5297

For delivery information, visit our website at www.usps.com®
ALAMOGORDO, NM 88310
OFFICIAL USE

Certified Mail Fee $3.30
Extra Services & Fees (check box, add fee as appropriate)
- Return Receipt (hardcopy) $0.00
- Return Receipt (electronic) $0.00
- Certified Mail Restricted Delivery $0.00
- Adult Signature Required $0.00
- Adult Signature Restricted Delivery $

Postage $0.47
Total Postage and Fees $3.77

0221 01
Postmark Here
07/21/2016

Sent To LEONARD & HENRY
Street 28 WHITE OAKS ST
City, St ALAMOGORDO, NM, 88310

U.S. Postal Service™
CERTIFIED MAIL® RECEIPT
Domestic Mail Only

7015 3430 0000 0312 5327

For delivery information, visit our website at www.usps.com®
ALAMOGORDO, NM 88310
OFFICIAL USE

Certified Mail Fee $3.30
Extra Services & Fees (check box, add fee as appropriate)
- Return Receipt (hardcopy) $0.00
- Return Receipt (electronic) $0.00
- Certified Mail Restricted Delivery $0.00
- Adult Signature Required $0.00
- Adult Signature Restricted Delivery $

Postage $0.47
Total Postage and Fees $3.77

0221 01
Postmark Here
07/21/2016

Sent To GANDARILLA, ANNIE D
Street 31 ROADRUNNER LANE
City, St ALAMOGORDO, NM, 88310-9115

U.S. Postal Service™
CERTIFIED MAIL® RECEIPT
Domestic Mail Only

7015 3430 0000 0312 5310

For delivery information, visit our website at www.usps.com®
LA LUZ, NM 88337
OFFICIAL USE

Certified Mail Fee $3.30
Extra Services & Fees (check box, add fee as appropriate)
- Return Receipt (hardcopy) $0.00
- Return Receipt (electronic) $0.00
- Certified Mail Restricted Delivery $0.00
- Adult Signature Required $0.00
- Adult Signature Restricted Delivery $

Postage $0.47
Total Postage and Fees $3.77

0221 01
Postmark Here
07/21/2016

Sent To CARLSON, GARWOOD S & MARY M
Street 218 GRIFFIN RD
City, St LA LUZ, NM, 88337

U.S. Postal Service™
CERTIFIED MAIL® RECEIPT
Domestic Mail Only

7015 3430 0000 0312 5631

For delivery information, visit our website at www.usps.com®

LA LUZ, NM 88337

OFFICIAL USE

Certified Mail Fee $3.30
Extra Services & Fees (check box, add fee as appropriate) $0.00
- Return Receipt (hardcopy) $0.00
- Return Receipt (electronic) $0.00
- Certified Mail Restricted Delivery $0.00
- Adult Signature Required $0.00
- Adult Signature Restricted Delivery $

Postage $0.47
Total Postage and Fees $3.77

0221 01

Postmark Here

07/21/2016

Sent To JENSEN, CHRIS
Street and PO BOX 583
City, State LA LUZ, NM, 88337

PS Form ... Instructions

U.S. Postal Service™
CERTIFIED MAIL® RECEIPT
Domestic Mail Only

7015 3430 0000 0312 5600

For delivery information, visit our website at www.usps.com®

LA LUZ, NM 88337

OFFICIAL USE

Certified Mail Fee $3.30
Extra Services & Fees (check box, add fee as appropriate) $0.00
- Return Receipt (hardcopy) $0.00
- Return Receipt (electronic) $0.00
- Certified Mail Restricted Delivery $0.00
- Adult Signature Required $0.00
- Adult Signature Restricted Delivery $

Postage $0.47
Total Postage and Fees $3.77

0221 01

Postmark Here

07/21/2016

Sent To MC ANINCH, ALICIA
Street and PO BOX 146
City, State LA LUZ, NM, 88337

PS Form ... Instructions

U.S. Postal Service™
CERTIFIED MAIL® RECEIPT
Domestic Mail Only

7015 3430 0000 0312 5617

For delivery information, visit our website at www.usps.com®

LA LUZ, NM 88337

OFFICIAL USE

Certified Mail Fee $3.30
Extra Services & Fees (check box, add fee as appropriate) $0.00
- Return Receipt (hardcopy) $0.00
- Return Receipt (electronic) $0.00
- Certified Mail Restricted Delivery $0.00
- Adult Signature Required $0.00
- Adult Signature Restricted Delivery $

Postage $0.47
Total Postage and Fees $3.77

0221 01

Postmark Here

07/21/2016

Sent To LA SALLE, BOBI JO
Street and PO BOX 214
City, State LA LUZ, NM, 88337

PS Form ... Instructions

U.S. Postal Service™
CERTIFIED MAIL® RECEIPT
Domestic Mail Only

7015 3430 0000 0312 5594

For delivery information, visit our website at www.usps.com®

ALAMOGORDO, NM 88310

OFFICIAL USE

Certified Mail Fee $3.30
Extra Services & Fees (check box, add fee as appropriate) $0.00
- Return Receipt (hardcopy) $0.00
- Return Receipt (electronic) $0.00
- Certified Mail Restricted Delivery $0.00
- Adult Signature Required $0.00
- Adult Signature Restricted Delivery $

Postage $0.47
Total Postage and Fees $3.77

0221 01

Postmark Here

07/21/2016

Sent To MOEZZI, DAN H
Street and 2474 INDIAN WELLS RD
City, State ALAMOGORDO, NM, 88310

PS Form ... Instructions

U.S. Postal Service™
CERTIFIED MAIL® RECEIPT
Domestic Mail Only

7015 3430 0000 0312 5570

For delivery information, visit our website at www.usps.com®

ALAMOGORDO, NM 88310

OFFICIAL USE

Certified Mail Fee $3.30
Extra Services & Fees (check box, add fee as appropriate) $0.00
- Return Receipt (hardcopy) $0.00
- Return Receipt (electronic) $0.00
- Certified Mail Restricted Delivery $0.00
- Adult Signature Required $0.00
- Adult Signature Restricted Delivery $

Postage $0.47
Total Postage and Fees $3.77

0221 01

Postmark Here

07/21/2016

Sent To PORTER, MARCEIL L
Street and 1307 25TH ST
City, State ALAMOGORDO, NM, 88310

PS Form ... Instructions

U.S. Postal Service™
CERTIFIED MAIL® RECEIPT
Domestic Mail Only

7015 3430 0000 0312 5624

For delivery information, visit our website at www.usps.com®

ALAMOGORDO, NM 88310

OFFICIAL USE

Certified Mail Fee $3.30
Extra Services & Fees (check box, add fee as appropriate) $0.00
- Return Receipt (hardcopy) $0.00
- Return Receipt (electronic) $0.00
- Certified Mail Restricted Delivery $0.00
- Adult Signature Required $0.00
- Adult Signature Restricted Delivery $

Postage $0.47
Total Postage and Fees $3.77

0221 01

Postmark Here

07/21/2016

Sent To SOLLEY, ANNETTA V
Street and 62 GRIFFIN RD
City, State ALAMOGORDO, NM, 88310

PS Form ... Instructions

U.S. Postal Service™
CERTIFIED MAIL® RECEIPT
Domestic Mail Only

7015 3430 0000 0312 5648

For delivery information, visit our website at www.usps.com®
LAS CRUCES, NM 88007
OFFICIAL USE

Certified Mail Fee $3.30
Extra Services & Fees (check box, add fee as appropriate)
- Return Receipt (hardcopy) $ $0.00
- Return Receipt (electronic) $ $0.00
- Certified Mail Restricted Delivery $ $0.00
- Adult Signature Required $ $0.00
- Adult Signature Restricted Delivery $

Postage $0.47
Total Postage and Fees $3.77

0221 01
Postmark Here
07/21/2016

Sent To GARCIA, WILLIAM C TRUST
Street 8889 N VALLEY DRIVE
City, State LAS CRUCES, NM, 88007

PS Form ... Instructions

U.S. Postal Service™
CERTIFIED MAIL® RECEIPT
Domestic Mail Only

7015 3430 0000 0312 5563

For delivery information, visit our website at www.usps.com®
ALAMOGORDO, NM 88310
OFFICIAL USE

Certified Mail Fee $3.30
Extra Services & Fees (check box, add fee as appropriate)
- Return Receipt (hardcopy) $ $0.00
- Return Receipt (electronic) $ $0.00
- Certified Mail Restricted Delivery $ $0.00
- Adult Signature Required $ $0.00
- Adult Signature Restricted Delivery $

Postage $0.47
Total Postage and Fees $3.77

0221 01
Postmark Here
07/21/2016

Sent To ADAMS, SIDNEY G & PAULA R
Street and 8 IVY LN
City, State ALAMOGORDO, NM, 88310

PS Form ... Instructions

U.S. Postal Service™
CERTIFIED MAIL® RECEIPT
Domestic Mail Only

7015 3430 0000 0312 5662

For delivery information, visit our website at www.usps.com®
BROWNWOOD, TX 76801
OFFICIAL USE

Certified Mail Fee $3.30
Extra Services & Fees (check box, add fee as appropriate)
- Return Receipt (hardcopy) $ $0.00
- Return Receipt (electronic) $ $0.00
- Certified Mail Restricted Delivery $ $0.00
- Adult Signature Required $ $0.00
- Adult Signature Restricted Delivery $

Postage $0.47
Total Postage and Fees $3.77

0221 01
Postmark Here
07/21/2016

Sent To STANFILL, DIONA
Street 1009 1ST ST #4
City, State BROWNWOOD, TX, 76801-3405

PS Form ... Instructions

U.S. Postal Service™
CERTIFIED MAIL® RECEIPT
Domestic Mail Only

7015 3430 0000 0312 5655

For delivery information, visit our website at www.usps.com®
ALAMOGORDO, NM 88310
OFFICIAL USE

Certified Mail Fee $3.30
Extra Services & Fees (check box, add fee as appropriate)
- Return Receipt (hardcopy) $ $0.00
- Return Receipt (electronic) $ $0.00
- Certified Mail Restricted Delivery $ $0.00
- Adult Signature Required $ $0.00
- Adult Signature Restricted Delivery $

Postage $0.47
Total Postage and Fees $3.77

0221 01
Postmark Here
07/21/2016

Sent To HERNANDEZ, ALBERT & DONNA M
Street 17 ROADRUNNER
City, State ALAMOGORDO, NM, 88310

PS Form ... Instructions

U.S. Postal Service™
CERTIFIED MAIL® RECEIPT
Domestic Mail Only

7015 3430 0000 0312 5686

For delivery information, visit our website at www.usps.com®
ALAMOGORDO, NM 88310
OFFICIAL USE

Certified Mail Fee $3.30
Extra Services & Fees (check box, add fee as appropriate)
- Return Receipt (hardcopy) $ $0.00
- Return Receipt (electronic) $ $0.00
- Certified Mail Restricted Delivery $ $0.00
- Adult Signature Required $ $0.00
- Adult Signature Restricted Delivery $

Postage $0.47
Total Postage and Fees $3.77

0221 01
Postmark Here
07/21/2016

Sent To SMAGA, WALTER LESTER
Street 56 WHITE OAKS ST
City, State ALAMOGORDO, NM, 883109118

PS Form ... Instructions

U.S. Postal Service™
CERTIFIED MAIL® RECEIPT
Domestic Mail Only

7015 3430 0000 0312 5679

For delivery information, visit our website at www.usps.com®
LA LUZ, NM 88337
OFFICIAL USE

Certified Mail Fee $3.30
Extra Services & Fees (check box, add fee as appropriate)
- Return Receipt (hardcopy) $ $0.00
- Return Receipt (electronic) $ $0.00
- Certified Mail Restricted Delivery $ $0.00
- Adult Signature Required $ $0.00
- Adult Signature Restricted Delivery $

Postage $0.47
Total Postage and Fees $3.77

0221 01
Postmark Here
07/21/2016

Sent To COWAN, MARY LEE
Street PO BOX 923
City, State LA LUZ, NM, 88337-0923

PS Form ... Instructions

U.S. Postal Service™
CERTIFIED MAIL® RECEIPT
Domestic Mail Only

7015 3430 0000 0312 5693

For delivery information, visit our website at *www.usps.com*®
ALTO, NM 88312
OFFICIAL USE

Certified Mail Fee $3.30
Extra Services & Fees (check box, add fee as appropriate)
- Return Receipt (hardcopy) $ $0.00
- Return Receipt (electronic) $ $0.00
- Certified Mail Restricted Delivery $ $0.00
- Adult Signature Required $ $0.00
- Adult Signature Restricted Delivery $

Postage $0.47
Total Postage and Fees $3.77

0221 01
Postmark Here
07/21/2016

Sent To FRANCO, SIDNEY
Street PO BOX 100
City, ALTO, NM, 88312

U.S. Postal Service™
CERTIFIED MAIL® RECEIPT
Domestic Mail Only

7015 3430 0000 0312 5549

For delivery information, visit our website at *www.usps.com*®
ALAMOGORDO, NM 88310
OFFICIAL USE

Certified Mail Fee $3.30
Extra Services & Fees (check box, add fee as appropriate)
- Return Receipt (hardcopy) $ $0.00
- Return Receipt (electronic) $ $0.00
- Certified Mail Restricted Delivery $ $0.00
- Adult Signature Required $ $0.00
- Adult Signature Restricted Delivery $

Postage $0.47
Total Postage and Fees $3.77

0221 01
Postmark Here
07/21/2016

Sent To ONTIVEROS, EULALIA
Street 16 ROADRUNNER LANE
City, ALAMOGORDO, NM, 88310-9114

U.S. Postal Service™
CERTIFIED MAIL® RECEIPT
Domestic Mail Only

7015 3430 0000 0312 5716

For delivery information, visit our website at *www.usps.com*®
LA LUZ, NM 88337
OFFICIAL USE

Certified Mail Fee $3.30
Extra Services & Fees (check box, add fee as appropriate)
- Return Receipt (hardcopy) $ $0.00
- Return Receipt (electronic) $ $0.00
- Certified Mail Restricted Delivery $ $0.00
- Adult Signature Required $ $0.00
- Adult Signature Restricted Delivery $

Postage $0.47
Total Postage and Fees $3.77

0221 01
Postmark Here
07/21/2016

Sent To LOPEZ, JERRY
Street 5 JJ HENRY
City, LA LUZ, MN, 88337

U.S. Postal Service™
CERTIFIED MAIL® RECEIPT
Domestic Mail Only

7015 3430 0000 0312 5709

For delivery information, visit our website at *www.usps.com*®
RIO RANCHO, NM 87144
OFFICIAL USE

Certified Mail Fee $3.30
Extra Services & Fees (check box, add fee as appropriate)
- Return Receipt (hardcopy) $ $0.00
- Return Receipt (electronic) $ $0.00
- Certified Mail Restricted Delivery $ $0.00
- Adult Signature Required $ $0.00
- Adult Signature Restricted Delivery $

Postage $0.47
Total Postage and Fees $3.77

0221 01
Postmark Here
07/21/2016

Sent To DUNN, JEREMY M
Street 7820 ENCHANTED HILLS BLVD NE
City, RIO RANCHO, NM, 87144-8644

U.S. Postal Service™
CERTIFIED MAIL® RECEIPT
Domestic Mail Only

7015 3430 0000 0312 5457

For delivery information, visit our website at *www.usps.com*®
LA LUZ, NM 88337
OFFICIAL USE

Certified Mail Fee $3.30
Extra Services & Fees (check box, add fee as appropriate)
- Return Receipt (hardcopy) $ $0.00
- Return Receipt (electronic) $ $0.00
- Certified Mail Restricted Delivery $ $0.00
- Adult Signature Required $ $0.00
- Adult Signature Restricted Delivery $

Postage $0.47
Total Postage and Fees $3.77

0221 01
Postmark Here
07/21/2016

Sent To FLEMING, TAMMY
Street PO BOX 123
City, LA LUZ, NM, 88337

U.S. Postal Service™
CERTIFIED MAIL® RECEIPT
Domestic Mail Only

7015 3430 0000 0312 5723

For delivery information, visit our website at *www.usps.com*®
LA LUZ, NM 88337
OFFICIAL USE

Certified Mail Fee $3.30
Extra Services & Fees (check box, add fee as appropriate)
- Return Receipt (hardcopy) $ $0.00
- Return Receipt (electronic) $ $0.00
- Certified Mail Restricted Delivery $ $0.00
- Adult Signature Required $ $0.00
- Adult Signature Restricted Delivery $

Postage $0.47
Total Postage and Fees $3.77

0221 01
Postmark Here
07/21/2016

Sent To MATHERLY, TOBY L & KELLY S
Street PO BOX 1191
City, LA LUZ, NM, 88337

7015 3430 0000 0312 5365

U.S. Postal Service™
CERTIFIED MAIL® RECEIPT
Domestic Mail Only

For delivery information, visit our website at *www.usps.com*®

FABENS, TX 79838

OFFICIAL USE

Certified Mail Fee $3.30
$ $0.00
Extra Services & Fees (*check box, add fee as appropriate*)
☐ Return Receipt (hardcopy) $ $0.00
☐ Return Receipt (electronic) $ $0.00
☐ Certified Mail Restricted Delivery $ $0.00
☐ Adult Signature Required $ $0.00
☐ Adult Signature Restricted Delivery $
Postage $0.47
$
Total Postage and Fees $3.77
$

0221
01

Postmark Here

07/21/2016

Sent T MARQUEZ, VERONICA & LUIS
Street PO BOX 719
City, S FABENS, TX, 79838
PS F ...structions

7015 3430 0000 0312 5358

U.S. Postal Service™
CERTIFIED MAIL® RECEIPT
Domestic Mail Only

For delivery information, visit our website at *www.usps.com*®

LA LUZ, NM 88337

OFFICIAL USE

Certified Mail Fee $3.30
$ $0.00
Extra Services & Fees (*check box, add fee as appropriate*)
☐ Return Receipt (hardcopy) $ $0.00
☐ Return Receipt (electronic) $ $0.00
☐ Certified Mail Restricted Delivery $ $0.00
☐ Adult Signature Required $ $0.00
☐ Adult Signature Restricted Delivery $
Postage $0.47
$
Total Postage and Fees $3.77
$

0221
01

Postmark Here

07/21/2016

Sent MATLOCK & BROWN
Stre PO BOX 492
City, LA LUZ, NM, 88337
PS ...nstructions

7015 3430 0000 0312 5389

U.S. Postal Service™
CERTIFIED MAIL® RECEIPT
Domestic Mail Only

For delivery information, visit our website at *www.usps.com*®

SAN JOSE, CA 95116

OFFICIAL USE

Certified Mail Fee $3.30
$ $0.00
Extra Services & Fees (*check box, add fee as appropriate*)
☐ Return Receipt (hardcopy) $ $0.00
☐ Return Receipt (electronic) $ $0.00
☐ Certified Mail Restricted Delivery $ $0.00
☐ Adult Signature Required $ $0.00
☐ Adult Signature Restricted Delivery $
Postage $0.47
$
Total Postage and Fees $3.77
$

0221
01

Postmark Here

07/21/2016

Sent To CAILLOUETTE, LATHA F & REAGEN
Street 3216 CADILLAC DR APT 3
City, S SAN JOSE, CA, 95116
PS Fo ...tructions

7015 3430 0000 0312 5372

U.S. Postal Service™
CERTIFIED MAIL® RECEIPT
Domestic Mail Only

For delivery information, visit our website at *www.usps.com*®

ALAMOGORDO, NM 88311

OFFICIAL USE

Certified Mail Fee $3.30
$ $0.00
Extra Services & Fees (*check box, add fee as appropriate*)
☐ Return Receipt (hardcopy) $ $0.00
☐ Return Receipt (electronic) $ $0.00
☐ Certified Mail Restricted Delivery $ $0.00
☐ Adult Signature Required $ $0.00
☐ Adult Signature Restricted Delivery $
Postage $0.47
$
Total Postage and Fees $3.77
$

0221
01

Postmark Here

07/21/2016

Sent To SANDERS, SEAN L
Street PO BOX 1064
City, S ALAMOGORDO, NM, 88310
PS Fo ...tructions

7015 3430 0000 0312 5402

U.S. Postal Service™
CERTIFIED MAIL® RECEIPT
Domestic Mail Only

For delivery information, visit our website at *www.usps.com*®

ALAMOGORDO, NM 88310

OFFICIAL USE

Certified Mail Fee $3.30
$ $0.00
Extra Services & Fees (*check box, add fee as appropriate*)
☐ Return Receipt (hardcopy) $ $0.00
☐ Return Receipt (electronic) $ $0.00
☐ Certified Mail Restricted Delivery $ $0.00
☐ Adult Signature Required $ $0.00
☐ Adult Signature Restricted Delivery $ $0.00
Postage $0.47
$
Total Postage and Fees $3.77
$

0221
01

Postmark Here

07/21/2016

Sent ORTEGA, VINCENT & MARY
Stre 20A RENA RD
City, ALAMOGORDO, NM, 88310
PS ...nstructions

7015 3430 0000 0312 5396

U.S. Postal Service™
CERTIFIED MAIL® RECEIPT
Domestic Mail Only

For delivery information, visit our website at *www.usps.com*®

LA LUZ, NM 88337

OFFICIAL USE

Certified Mail Fee $3.30
$ $0.00
Extra Services & Fees (*check box, add fee as appropriate*)
☐ Return Receipt (hardcopy) $ $0.00
☐ Return Receipt (electronic) $ $0.00
☐ Certified Mail Restricted Delivery $ $0.00
☐ Adult Signature Required $ $0.00
☐ Adult Signature Restricted Delivery $
Postage $0.47
$
Total Postage and Fees $3.77
$

0221
01

Postmark Here

07/21/2016

Sent T KUHRE, ROSS A & JOY E
Street 24 ALAMO ST
City, S LA LUZ, NM, 88337
PS Fo ...tructions

U.S. Postal Service™
CERTIFIED MAIL® RECEIPT
Domestic Mail Only

For delivery information, visit our website at www.usps.com®

LA LUZ, NM 88337

OFFICIAL USE

Certified Mail Fee $3.30
$ $0.00
Extra Services & Fees (check box, add fee as appropriate)
☐ Return Receipt (hardcopy) $ $0.00
☐ Return Receipt (electronic) $ $0.00
☐ Certified Mail Restricted Delivery $ $0.00
☐ Adult Signature Required $ $0.00
☐ Adult Signature Restricted Delivery $
Postage $0.47
$
Total Postage and Fees $3.77
$

0221
01

Postmark Here

07/21/2016

Sent To HORACK, KATHLEEN N
Street 22 PUEBLA
City, St LA LUZ, NM, 88337

PS Form ... Instructions

7015 3430 0000 0312 5494

U.S. Postal Service™
CERTIFIED MAIL® RECEIPT
Domestic Mail Only

For delivery information, visit our website at www.usps.com®

LA LUZ, NM 88337

OFFICIAL USE

Certified Mail Fee $3.30
$ $0.00
Extra Services & Fees (check box, add fee as appropriate)
☐ Return Receipt (hardcopy) $ $0.00
☐ Return Receipt (electronic) $ $0.00
☐ Certified Mail Restricted Delivery $ $0.00
☐ Adult Signature Required $ $0.00
☐ Adult Signature Restricted Delivery $
Postage $0.47
$
Total Postage and Fees $3.77
$

0221
01

Postmark Here

07/21/2016

Sent To PALM, KELVIN M
Street PO BOX 175
City, LA LUZ, NM, 88337

PS Form ... Instructions

7015 3430 0000 0312 5426

U.S. Postal Service™
CERTIFIED MAIL® RECEIPT
Domestic Mail Only

For delivery information, visit our website at www.usps.com®

SAN TAN VALLEY, AZ 85143

OFFICIAL USE

Certified Mail Fee $3.30
$ $0.00
Extra Services & Fees (check box, add fee as appropriate)
☐ Return Receipt (hardcopy) $ $0.00
☐ Return Receipt (electronic) $ $0.00
☐ Certified Mail Restricted Delivery $ $0.00
☐ Adult Signature Required $ $0.00
☐ Adult Signature Restricted Delivery $
Postage $0.47
$
Total Postage and Fees $3.77
$

0221
01

Postmark Here

07/21/2016

Sent To CRESPIN, LARRY S
Street 4296 E PINTO VALLEY RD
City, St SANTAN VALLEY, AZ, 85143

PS Form ... Instructions

7015 3430 0000 0312 5488

U.S. Postal Service™
CERTIFIED MAIL® RECEIPT
Domestic Mail Only

For delivery information, visit our website at www.usps.com®

ALAMOGORDO, NM 88310

OFFICIAL USE

Certified Mail Fee $3.30
$ $0.00
Extra Services & Fees (check box, add fee as appropriate)
☐ Return Receipt (hardcopy) $ $0.00
☐ Return Receipt (electronic) $ $0.00
☐ Certified Mail Restricted Delivery $ $0.00
☐ Adult Signature Required $ $0.00
☐ Adult Signature Restricted Delivery $
Postage $0.47
$
Total Postage and Fees $3.77
$

0221
01

Postmark Here

07/21/2016

Sent To HURTA, JUAN CAROS
Street 28 COTTONTAIL RUN
City, ALAMOGORDO, NM, 88310

PS Form ... Instructions

7015 3430 0000 0312 5471

U.S. Postal Service™
CERTIFIED MAIL® RECEIPT
Domestic Mail Only

For delivery information, visit our website at www.usps.com®

ALAMOGORDO, NM 88310

OFFICIAL USE

Certified Mail Fee $3.30
$ $0.00
Extra Services & Fees (check box, add fee as appropriate)
☐ Return Receipt (hardcopy) $ $0.00
☐ Return Receipt (electronic) $ $0.00
☐ Certified Mail Restricted Delivery $ $0.00
☐ Adult Signature Required $ $0.00
☐ Adult Signature Restricted Delivery $
Postage $0.47
$
Total Postage and Fees $3.77
$

0221
01

Postmark Here

07/21/2016

Sent To COOK, JANET L
Street 5 WHITE OAKS ST
City, ALAMOGORDO, NM, 88310

PS Form ... Instructions

7015 3430 0000 0312 5501

U.S. Postal Service™
CERTIFIED MAIL® RECEIPT
Domestic Mail Only

For delivery information, visit our website at www.usps.com®

LAS CRUCES, NM 88011

OFFICIAL USE

Certified Mail Fee $3.30
$ $0.00
Extra Services & Fees (check box, add fee as appropriate)
☐ Return Receipt (hardcopy) $ $0.00
☐ Return Receipt (electronic) $ $0.00
☐ Certified Mail Restricted Delivery $ $0.00
☐ Adult Signature Required $ $0.00
☐ Adult Signature Restricted Delivery $
Postage $0.47
$
Total Postage and Fees $3.77
$

0221
01

Postmark Here

07/21/2016

Sent To WILSON, MONIKA ABOLD
Street 4335 NAMBE CT
City, St LAS CRUCES, NM, 88011

PS Form ... Instructions

7015 3430 0000 0312 5495

7015 3430 0000 0312 5525

U.S. Postal Service™
CERTIFIED MAIL® RECEIPT
Domestic Mail Only

For delivery information, visit our website at *www.usps.com*®

BATTLE MOUNTAIN, NV 89820

OFFICIAL USE

Certified Mail Fee $3.30
$ $0.00

Extra Services & Fees (*check box, add fee as appropriate*)
- ☐ Return Receipt (hardcopy) $ $0.00
- ☐ Return Receipt (electronic) $ $0.00
- ☐ Certified Mail Restricted Delivery $ $0.00
- ☐ Adult Signature Required $ $0.00
- ☐ Adult Signature Restricted Delivery $

Postage $0.47
$

Total Postage and Fees $3.77
$

0221
01

Postmark Here

07/21/2016

Sent To ORTIZ, CHRISTOPHER

Street and Apt. No., 110 BASTIAN RD

City, State, ZIP+4® BATTLE MOUNTAIN, NV, 89820

PS Form 3800, August 2006 — See Reverse for Instructions

7015 3430 0000 0312 5518

U.S. Postal Service™
CERTIFIED MAIL® RECEIPT
Domestic Mail Only

For delivery information, visit our website at *www.usps.com*®

ALAMOGORDO, NM 88310

OFFICIAL USE

Certified Mail Fee $3.30
$ $0.00

Extra Services & Fees (*check box, add fee as appropriate*)
- ☐ Return Receipt (hardcopy) $ $0.00
- ☐ Return Receipt (electronic) $ $0.00
- ☐ Certified Mail Restricted Delivery $ $0.00
- ☐ Adult Signature Required $ $0.00
- ☐ Adult Signature Restricted Delivery $

Postage $0.47
$

Total Postage and Fees $3.77
$

0221
01

Postmark Here

07/21/2016

Sent To MEDRANO, DIANE

Street and Apt. No., 450 MICHEL RD #802

City, State, ZIP+4® ALAMOGORDO, NM, 88310

PS Form 3800, August 2006 — See Reverse for Instructions

7015 3430 0000 0312 5556

U.S. Postal Service™
CERTIFIED MAIL® RECEIPT
Domestic Mail Only

For delivery information, visit our website at *www.usps.com*®

HIGH ROLLS MOUNTAIN, NM 88325

OFFICIAL USE

Certified Mail Fee $3.30
$ $0.00

Extra Services & Fees (*check box, add fee as appropriate*)
- ☐ Return Receipt (hardcopy) $ $0.00
- ☐ Return Receipt (electronic) $ $0.00
- ☐ Certified Mail Restricted Delivery $ $0.00
- ☐ Adult Signature Required $ $0.00
- ☐ Adult Signature Restricted Delivery $

Postage $0.47
$

Total Postage and Fees $3.77
$

0221
01

Postmark Here

07/21/2016

Sent To POINDEXTER, RACHEL & PAULA

Street and Apt. No., BOX 205

City, State, ZIP+4® HIGH ROLLS, NM, 88325

PS Form 3800, August 2006 — See Reverse for Instructions

7015 3430 0000 0312 5532

U.S. Postal Service™
CERTIFIED MAIL® RECEIPT
Domestic Mail Only

For delivery information, visit our website at *www.usps.com*®

LA LUZ, NM 88337

OFFICIAL USE

Certified Mail Fee $3.30
$ $0.00

Extra Services & Fees (*check box, add fee as appropriate*)
- ☐ Return Receipt (hardcopy) $ $0.00
- ☐ Return Receipt (electronic) $ $0.00
- ☐ Certified Mail Restricted Delivery $ $0.00
- ☐ Adult Signature Required $ $0.00
- ☐ Adult Signature Restricted Delivery $

Postage $0.47
$

Total Postage and Fees $3.77
$

0221
01

Postmark Here

07/21/2016

Sent To BROWN, STEVEN & DONNA & DARLENE

Street and Apt. No., PO BOX 492

City, State, ZIP+4® LA LUZ, NM, 88337-0477

PS Form 3800, August 2006 — See Reverse for Instructions

AFFIDAVIT OF PUBLICATION

ALAMOGORDO,
STATE OF NEW MEXICO
COUNTY OF OTERO. **SS.**

I, Carol Burgess, being duly sworn, on my oath say that I am the General Manager of the Alamogordo Daily News, a Newspaper of daily circulation, published and printed in the English language at the City of Alamogordo, Otero County, State of New Mexico. That the Alamogordo Daily News has been regularly published and issued for more than nine months prior to the date of the first publication hereinafter mentioned.

That the attached notice for Mesa Verde Enterprises, Inc. was published 1 time in 1 issue of said newspaper and not in any supplement thereof, the first publication being on July 26, 2016. That said notice was published in accordance with the laws of the State of New Mexico.

Legal# 1131407

Carol A Burgess
General Manager

Subscribed in my presence and sworn before me this the 26 day of July, 2016.

Notary Public

My commission expires 4-30-17

OFFICIAL SEAL
ELFEGO DURAN
NOTARY PUBLIC
STATE OF NEW MEXICO
My Commission Expires: 4-30-17

NOTICE OF AIR QUALITY PERMIT APPLICATION

Mesa Verde Enterprises, Inc. announces its application to the New Mexico Environment Department for revision of air quality permit #3295-M1 for the modification of its aggregate rock crushing and screening facility. The expected date of application submittal to the Air Quality Bureau is July 29, 2016.

The exact location for the proposed facility known as the La Luz Aggregate Plant is 107 Alamo Street, La Luz, NM. The approximate location of this facility is 0.9 miles east of the intersection of US Highway 70 and Alamo Street in Otero County.

The proposed revision consists of:
1. Increase the hourly throughput for the existing main aggregate plant from 600 to 800 tph.
2. Additional equipment for the main aggregate plant including a multi-bin feeder and fourteen (14) mine conveyors operating both in the existing mine pit and at the existing main aggregate plant.
3. Additional equipment for the wash plant including a screw conveyor, two fog washers, wet screen with conveyors, and four (4) additional conveyors.
4. A new 300 tph crusher plant for operation in the pit, consisting of a feeder, crusher with under conveyors, screen with conveyors and three (3) mine conveyors powered by a 550 horsepower (hp) diesel-fired engine.
5. A new 540 tph aggregate processing plant to be operated in the newly acquired Brown Pit property. It will extract material from either the existing pit or Brown pit. It will include a grizzly feeder/jaw crusher with under conveyors, two (2) secondary crushers with under conveyors, two (2) screens with under conveyors, a surge bin, a multi-bin feeder with under conveyor, fourteen (14) mine conveyors operating both in the mine pit and at the plant, and powered by a 770 horsepower (hp) diesel-fired generator.
6. Increase operating hours to daylight hours, seven days per week, for all processing equipment. Truck traffic round trips will equal the amount of material processed daily or approximately 34.8 trips per hour from the main plant and 23.5 trips per hour from the new 540 tph aggregate plant.

The estimated maximum quantities of any regulated air contaminants will be as follows in pound per hour (pph) and tons per year (tpy). These reported emissions could change slightly during the course of the Department's review:

Pollutant:	Pounds per hour	Tons per year
Total Suspended Particulates (TSP)	160 pph	251 tpy
PM 10	64 pph	91 tpy
PM 2.5	11 pph	16 tpy
Sulfur Dioxide (SO2)	0.92 pph	1.6 tpy
Nitrogen Oxides (NOx)	50 pph	90 tpy
Carbon Monoxide (CO)	23 pph	38 tpy
Volatile Organic Compounds (VOC)	5.3 pph	9.3 tpy
Total sum of all Hazardous Air Pollutants (HAPs)	0.12 pph	<0.1 tpy
Toxic Air Pollutant (TAP)	<0.001 pph	<0.001 tpy
Green House Gas Emissions as Total CO2e	n/a	4874 tpy

The standard and maximum operating schedules of the facility will be daylight hours, 7 days a week and a maximum of 52 weeks per year.

The owner and/or operator of the Facility is:
Jeffrey G. Rabon, Mesa Verde Enterprises, Inc
P.O. Box 907, Alamogordo, New Mexico 88311-0907

If you have any comments about the construction or operation of this facility, and you want your comments to be made as part of the permit review process, you must submit your comments in writing to this address: Permit Programs Manager; New Mexico Environment Department; Air Quality Bureau; 525 Camino de los Marquez, Suite 1; Santa Fe, New Mexico; 87505-1816; (505) 476-4300; 1 800 224-7009; https://www.env.nm.gov/aqb/permit/aqb_draft_permits.html. Other comments and questions may be submitted verbally.

With your comments, please refer to the company name and facility name, or send a copy of this notice along with your comments. This information is necessary since the Department may have not yet received the permit application. Please include a legible return mailing address. Once the Department has completed its preliminary review of the application and its air quality impacts, the Department's notice will be published in the legal section of a newspaper circulated near the facility location.

ATTENTION
This is a notice of the Air Quality Agency of the Department of Environment of New Mexico, about emissions from a facility in this area. If you want information in Spanish, please contact the Office of Air Quality to phone 505-476-5557.

AVISO DE SOLICITUD DE PERMISO RELATIVO A LA CALIDAD DEL AIRE

Mesa Verde Enterprises, Inc. anuncia la presentación de una solicitud ante el Departamento del Medio Ambiente de Nuevo México para la revisión del permiso 3295-M1 correspondiente a la calidad del aire, para la modificación de su planta de trituración y clasificación de conglomerados. La fecha prevista para la presentación de la solicitud ante la Oficina para la Calidad del Aire (Air Quality Bureau) es 29 de julio de 2016.

La ubicación exacta para la planta propuesta conocida como La Luz Aggregate Plant es 107 Alamo Street, La Luz, NM. La ubicación aproximada de esta planta es 0.9 millas al este del cruce de la Carretera Nacional 70 y Alamo Street en el condado de Otero.

La revisión propuesta consta de:
1. Incremento del rendimiento horario de la planta principal de conglomerado existente de 600 a 800 toneladas por hora (tph).
2. Equipos adicionales para la planta principal de conglomerado, que incluyen una máquina alimentadora con múltiples contenedores y catorce (14) transportadores en funcionamiento tanto en el tajo de la mina existente como en la planta principal de conglomerado existente.
3. Equipo adicional para la planta de lavado que incluye un transportador helicoidal, dos lavadores de paletas, clasificador de escurrimiento con transportadores, y cuatro (4) transportadores adicionales.
4. Una nueva planta trituradora con una capacidad de 300 tph para funcionar en el tajo de la mina, que consta de una máquina alimentadora, una trituradora con transportadores inferiores, clasificador con transportadores y tres (3) transportadores de mina que funcionan con un motor diésel de 550 caballos de potencia (hp).
5. Una nueva planta de procesamiento de conglomerado con una capacidad de 540 tph que funcionará en la propiedad Brown Pit recientemente adquirida. Extraerá material ya sea de la fosa existente o de la fosa Brown Pit. Incluirá un alimentador de criba/machacadora de mandíbula con transportadores inferiores, dos (2) trituradoras secundarias con transportadores inferiores, dos (2) clasificadores con transportadores inferiores, un contenedor de descarga, una máquina alimentadora de múltiples contenedores con transportador inferior, catorce (14) transportadores de mina en funcionamiento tanto en el tajo de la mina como en la planta, alimentados con un generador diésel de 770 caballos de potencia (hp).
6. Incremento del horario de funcionamiento a horas de luz natural, siete días por semana, para todo el equipo de procesamiento. Los viajes de ida y vuelta para el tráfico de camiones corresponderán a la cantidad de material procesado diariamente o a 34.8 viajes por hora aproximadamente desde la planta principal y 23.5 viajes por hora desde la nueva planta de conglomerado de 540 tph de capacidad.

A continuación se detallan las cantidades máximas calculadas de los contaminantes reglamentados del aire en libras por hora (lph) y en toneladas por año (tpa). Estas emisiones indicadas podrán cambiar ligeramente durante la revisión del Departamento.

Contaminante:	Libras por hora	Toneladas por año
Partículas Suspendidas Totales (TSP)	160 lph	251 tpa
Materia en Partículas (PM 10)	64 lph	91 tpa
Materia en Partículas (PM 2.5)	11 lph	16 tpa
Dióxido de azufre (SO2)	0.92 lph	1.6 tpa
Óxidos de nitrógeno (NOx)	50 lph	90 tpa
Monóxido de carbono (CO)	23 lph	38 tpa
Compuestos volátiles orgánicos (VOC)	5.3 lph	9.3 tpa
Suma total de todos los contaminantes peligrosos en el aire	0.12 lph	<0.1 tpa
Contaminantes tóxicos del aire (TAP)	<0.001 lph	<0.001 tpa
Emisiones de gases de efecto invernadero como CO2e Total	n/a	4874 tpa

Los horarios estándares y máximos de funcionamiento de la planta serán durante las horas de luz natural, 7 días por semana y durante un máximo de 52 semanas por año.

El propietario y/u operador de la Planta es:
Jeff Rabon, Mesa Verde Enterprises, Inc
P.O. Box 907, Alamogordo, New Mexico 88311-0907

Si tiene comentarios acerca de la construcción o del funcionamiento de esta planta, y si desea que sus comentarios formen parte del proceso de revisión del permiso, deberá presentar sus comentarios por escrito en la siguiente dirección: Permit Programs Manager; New Mexico Environment Department; Air Quality Bureau; 525 Camino de los Marquez, Suite 1; Santa Fe, New Mexico; 87505-1816; (505) 476-4300; 1-800-224-7009; https://www.env.nm.gov/aqb/permit/aqb_draft_permits.html. Otros comentarios y preguntas podrán presentarse verbalmente.

Al presentar sus comentarios, sírvase hacer referencia al nombre de la empresa y al nombre de la planta o envía una copia de este aviso junto con sus comentarios. Esta información es necesaria ya que el Departamento podría no haber aun recibido la solicitud del permiso. Sírvase incluir una dirección legible en la que usted recibe su correspondencia. Una vez que el Departamento haya llevado a cabo una revisión preliminar de la solicitud y de su impacto en la calidad del aire, se publicará el aviso del Departamento en la sección legal de un periódico de circulación en la zona cercana a la planta.

Atención
Este es un aviso de la Oficina para la Calidad de Aire del Departamento de Medio Ambiente de Nuevo México relativo a las emisiones producidas por una planta ubicada en esta zona. Si usted desea información en español, sírvase llamar a la Oficina para la Calidad de Aire al 505-476-5557.

Legal#1131405 Run Date 7/26/16

AFFIDAVIT OF PUBLICATION

ALAMOGORDO,
STATE OF NEW MEXICO
COUNTY OF OTERO. **SS.**

I, CAROL A. BURGESS, being duly sworn, on my oath say that I am the General Manager of the Alamogordo Daily News, a newspaper of daily circulation, published and printed in the English language at the City of Alamogordo, Otero County, and State of New Mexico. That the Alamogordo Daily News has been regularly published and issued for more than nine months prior to the date of the first publication hereinafter mentioned.

That the attached notice was published for Mesa Verde 1 time in 1 issue of said newspaper, and not in any supplement thereof, the publication being July 26, 2016, with the laws of the State of New Mexico.

Legal # 1131405

Carol A Burgess
General Manager

Subscribed in my presence and sworn before me this the 26 day of July, 2016.

Notary Public

My commission expires 4-30-17

OFFICIAL SEAL
ELFEGO DURAN
NOTARY PUBLIC
STATE OF NEW MEXICO
My Commission Expires: 4-30-17

AVISO DE SOLICITUD DE PERMISO RELATIVO A LA CALIDAD DEL AIRE

Mesa Verde Enterprises, Inc. anuncia la presentación de una solicitud ante el Departamento del Medio Ambiente de Nuevo México para la revisión del permiso 3295-M1 correspondiente a la calidad del aire, para la modificación de su planta de trituración y clasificación de conglomerados. La fecha prevista para la presentación de la solicitud ante la Oficina para la Calidad del Aire (Air Quality Bureau) es 29 de julio de 2016.

La ubicación exacta para la planta propuesta conocida como La Luz Aggregate Plant es 107 Alamo Street, La Luz, NM. La ubicación aproximada de esta planta es 0.9 millas al este del cruce de la Carretera Nacional 70 y Alamo Street en el condado de Otero.

La revisión propuesta consta de:
1. Incremento del rendimiento horario de la planta principal de conglomerado existente de 600 a 800 toneladas por hora (tph).
2. Equipos adicionales para la planta principal de conglomerado, que incluyen una máquina alimentadora con múltiples contenedores y catorce (14) transportadores en funcionamiento tanto en el tajo de la mina existente como en la planta principal de conglomerado existente.
3. Equipo adicional para la planta de lavado que incluye un transportador helicoidal, dos lavadores de paletas, clasificador de escurrimiento con transportadores, y cuatro (4) transportadores adicionales.
4. Una nueva planta trituradora con una capacidad de 300 tph para funcionar en el tajo de la mina, que consta de una máquina alimentadora, una trituradora con transportadores inferiores, clasificador con transportadores y tres (3) transportadores de mina que funcionan con un motor diésel de 550 caballos de potencia (hp).
5. Una nueva planta de procesamiento de conglomerado con una capacidad de 540 tph que funcionará en la propiedad Brown Pit recientemente adquirida. Extraerá material ya sea de la fosa existente o de la fosa Brown Pit. Incluirá un alimentador de criba/machacadora de mandíbula con transportadores inferiores, dos (2) trituradoras secundarias con transportadores inferiores, dos (2) clasificadores con transportadores inferiores, un contenedor de descarga, una máquina alimentadora de múltiples contenedores con transportador inferior, catorce (14) transportadores de mina en funcionamiento tanto en el tajo de la mina como en la planta, alimentados con un generador diésel de 770 caballos de potencia (hp).
6. Incremento del horario de funcionamiento a horas de luz natural, siete días por semana, para todo el equipo de procesamiento. Los viajes de ida y vuelta para el tráfico de camiones corresponderán a la cantidad de material procesado diariamente o a 34.8 viajes por hora aproximadamente desde la planta principal y 23.5 viajes por hora desde la nueva planta de conglomerado de 540 tph de capacidad.

A continuación se detallan las cantidades máximas calculadas de los contaminantes reglamentados del aire en libras por hora (lph) y en toneladas por año (tpa). Estas emisiones indicadas podrán cambiar ligeramente durante la revisión del Departamento.

Contaminante:	Libras por hora	Toneladas por año
Partículas Suspendidas Totales (TSP)	160 lph	251 tpa
Materia en Partículas (PM 10)	64 lph	91 tpa
Materia en Partículas (PM 2.5)	11 lph	16 tpa
Dióxido de azufre (SO2)	0.92 lph	1.6 tpa
Óxidos de nitrógeno (NOx)	50 lph	90 tpa
Monóxido de carbono (CO)	23 lph	38 tpa
Compuestos volátiles orgánicos (VOC)	5.3 lph	9.3 tpa
Suma total de todos los contaminantes peligrosos en el aire	0.12 lph	<0.1 tpa
Contaminantes tóxicos del aire (TAP)	<0.001 lph	<0.001 tpa
Emisiones de gases de efecto invernadero como CO2e Total	n/a	4874 tpa

Los horarios estándares y máximos de funcionamiento de la planta serán durante las horas de luz natural, 7 días por semana y durante un máximo de 52 semanas por año.

El propietario y/u operador de la Planta es:
Jeff Rabon, Mesa Verde Enterprises, Inc
P.O. Box 907, Alamogordo, New Mexico 88311-0907

Si tiene comentarios acerca de la construcción o del funcionamiento de esta planta, y si desea que sus comentarios formen parte del proceso de revisión del permiso, deberá presentar sus comentarios por escrito en la siguiente dirección: Permit Programs Manager; New Mexico Environment Department; Air Quality Bureau; 525 Camino de los Marquez, Suite 1; Santa Fe, New Mexico; 87505-1816; (505) 476-4300; 1-800-224-7009; https://www.env.nm.gov/aqb/permit/aqb_draft_permits.html. Otros comentarios y preguntas podrán presentarse verbalmente.

Al presentar sus comentarios, sírvase hacer referencia al nombre de la empresa y al nombre de la planta o envíe una copia de este aviso junto con sus comentarios. Esta información es necesaria ya que el Departamento podría no haber aun recibido la solicitud del permiso. Sírvase incluir una dirección legible en la que usted recibe su correspondencia. Una vez que el Departamento haya llevado a cabo una revisión preliminar de la solicitud y de su impacto en la calidad del aire, se publicará el aviso del Departamento en la sección legal de un periódico de circulación en la zona cercana a la planta.

Atención
Este es un aviso de la Oficina para la Calidad de Aire del Departamento de Medio Ambiente de Nuevo México relativo a las emisiones producidas por una planta ubicada en esta zona. Si usted desea información en español, sírvase llamar a la Oficina para la Calidad de Aire al 505-476-5557.

NOTICE OF AIR QUALITY PERMIT APPLICATION

Mesa Verde Enterprises, Inc. announces its application to the New Mexico Environment Department for revision of air quality permit #3295-M1 for the modification of its aggregate rock crushing and screening facility. The expected date of application submittal to the Air Quality Bureau is July 29, 2016.

The exact location for the proposed facility known as the La Luz Aggregate Plant is 107 Alamo Street, La Luz, NM. The approximate location of this facility is 0.9 miles east of the intersection of US Highway 70 and Alamo Street in Otero County.

The proposed revision consists of:
1. Increase the hourly throughput for the existing main aggregate plant from 600 to 800 tph.
2. Additional equipment for the main aggregate plant including a multi-bin feeder and fourteen (14) mine conveyors operating both in the existing mine pit and at the existing main aggregate plant.
3. Additional equipment for the wash plant including a screw conveyor, two log washers, wet screen with conveyors, and four (4) additional conveyors.
4. A new 300 tph crusher plant for operation in the pit, consisting of a feeder, crusher with under conveyors, screen with conveyors and three (3) mine conveyors powered by a 550 horsepower (hp) diesel-fired engine.
5. A new 540 tph aggregate processing plant to be operated in the newly acquired Brown Pit property. It will extract material from either the existing pit or Brown pit. It will include a grizzly feeder/jaw crusher with under conveyors, two (2) secondary crushers with under conveyors, two (2) screens with under conveyors, a surge bin, a multi-bin feeder with under conveyor, fourteen (14) mine conveyors operating both in the mine pit and at the plant, and powered by a 770 horsepower (hp) diesel-fired generator.
6. Increase operating hours to daylight hours, seven days per week, for all processing equipment. Truck traffic round trips will equal the amount of material processed daily or approximately 34.8 trips per hour from the main plant and 23.5 trips per hour from the new 540 tph aggregate plant.

The estimated maximum quantities of any regulated air contaminants will be as follows in pound per hour (pph) and tons per year (tpy). These reported emissions could change slightly during the course of the Department's review:

Pollutant:	Pounds per hour	Tons per year
Total Suspended Particulates (TSP)	160 pph	251 tpy
PM 10	64 pph	91 tpy
PM 2.5	11 pph	16 tpy
Sulfur Dioxide (SO2)	0.92 pph	1.6 tpy
Nitrogen Oxides (NOx)	50 pph	90 tpy
Carbon Monoxide (CO)	23 pph	38 tpy
Volatile Organic Compounds (VOC)	5.3 pph	9.3 tpy
Total sum of all Hazardous Air Pollutants (HAPs)	0.12 pph	<0.1 tpy
Toxic Air Pollutant (TAP)	<0.001 pph	<0.001 tpy
Green House Gas Emissions as Total CO2e	n/a	4874 tpy

The standard and maximum operating schedules of the facility will be daylight hours, 7 days a week and a maximum of 52 weeks per year.

The owner and/or operator of the Facility is:
Jeffrey G. Rabon, Mesa Verde Enterprises, Inc
P.O. Box 907, Alamogordo, New Mexico 88311-0907

If you have any comments about the construction or operation of this facility, and you want your comments to be made as part of the permit review process, you must submit your comments in writing to this address: Permit Programs Manager; New Mexico Environment Department; Air Quality Bureau; 525 Camino de los Marquez, Suite 1; Santa Fe, New Mexico; 87505-1816; (505) 476-4300; 1 800 224-7009; https://www.env.nm.gov/aqb/permit/aqb_draft_permits.html. Other comments and questions may be submitted verbally.

With your comments, please refer to the company name and facility name, or send a copy of this notice along with your comments. This information is necessary since the Department may have not yet received the permit application. Please include a legible return mailing address. Once the Department has completed its preliminary review of the application and its air quality impacts, the Department's notice will be published in the legal section of a newspaper circulated near the facility location.

ATTENTION
This is a notice of the Air Quality Agency of the Department of Environment of New Mexico, about emissions from a facility in this area. If you want information in Spanish, please contact the Office of Air Quality to phone 505-476-5557.

Legal#1131407 Run Date 7/26/16

Terror ruled out in fatal nightclub shooting

DAN DELUCA, MICHAEL BRAUN, MELANIE PAYNE AND MELISSA MONTOYA
THE (FORT MYERS, FLA.) NEWS-PRESS

FORT MYERS, Fla. - Two people are dead, including a 14-year-old boy and a local high school basketball star, and up to 16 have been injured in a shooting rampage Monday during a teen event at a Florida nightclub.

Police said the shooting "is not an act of terror."

The gunshots rang out just after midnight Sunday as parents picked up their kids from a teen "Swimsuit and Glow Party" at Club Blu in Fort Myers. The party was advertised on a flier posted to Club Blu's Facebook page.

Fort Myers interim police Chief Dennis Eads declined to answer questions about who shooters may have targeted. Police said they detained three people who are being questioned about the shootings.

Police identified the victims as Sean Archilles, 14, and Stef'an Strawder, 18, who was to be a senior at Lehigh Senior High School.

Jean Robert Archilles, Sean's father, said he can't imagine why anyone would kill his son, who attended the Royal Palm Exceptional School.

Emma Decimus stood crying near the scene early Monday, mourning for Sean, a nephew. "They saw him on the ground," she said of witnesses.

KINFAY MOROTI/AP

People embrace after a fatal shooting early Monday at Club Blu in Fort Myers, Fla.

Strawder, a promising player who aspired to play Division I college basketball, was pronounced dead at Lee Memorial Hospital at 3:30 a.m., according to his mother, Stephanie White.

He was shot in his right shoulder as he walked through Club Blu's door on his way to the parking lot, his mother said. White heard Strawder had pushed his cousin out of the way right before he was hit.

Strawder was headed to his senior year at Lehigh High School.

"This is the day you don't want to see emerge into your city," said Fort Myers Mayor Randy Henderson. "Our first emotion in all of this goes out to those victims who fell prey to the stray bullets that were flying around in Club Blu."

Henderson said the city will investigate why so many young people were there into the early morning hours. The city has an 11 p.m. curfew for minors on Sunday nights.

"The city's goal in the curfew is to make sure young ones are not a potential risk factor for this type of activity. I believe those matters will be looked into. We have to rely on the moms and dads across the city to help us enforce rules that are aimed at keeping our youth safe," the mayor said.

In a statement on its Facebook page, Club Blu said it was "deeply sorry for all involved."

"We did everything we could to make sure these kids were safe," Club Blu co-owner Cheryl Filardi said, adding that at least eight armed guards were there for security. "There was nothing we could do ... a car rolled up and just started shooting."

One of the security guards was among those shot, she said.

Fort Myers police responded around 12:30 a.m. Monday to the club, located south of downtown. Officers found victims between 12 and 27 years old suffering from bullet wounds.

In total, 18 victims were transported to Lee Memorial hospitals. Most were treated and released. Two remain in the intensive care unit, said Cheryl Garn, spokeswoman for Lee Memorial Health Systems.

AVISO DE SOLICITUD DE PERMISO RELATIVO A LA CALIDAD DEL AIRE

Mesa Verde Enterprises, Inc. anuncia la presentación de una solicitud ante el Departamento del Medio Ambiente de Nuevo México para la revisión del permiso 3295-M1 correspondiente a la calidad del aire, para la modificación de su planta de trituración y clasificación de conglomerados. La fecha prevista para la presentación de la solicitud ante la Oficina para la Calidad del Aire (Air Quality Bureau) es 29 de julio de 2016.

La ubicación exacta para la planta propuesta conocida como La Luz Aggregate Plant es 107 Alamo Street, La Luz, NM. La ubicación aproximada de esta planta es 0.9 millas al este del cruce de la Carretera Nacional 70 y Alamo Street en el condado de Otero.

La revisión propuesta consta de:
1. Incremento del rendimiento horario de la planta principal de conglomerado existente de 600 a 800 toneladas por hora (tph).
2. Equipos adicionales para la planta principal de conglomerado, que incluyen una máquina alimentadora con múltiples contenedores y catorce (14) transportadores en funcionamiento tanto en el tajo de la mina existente como en la planta principal de conglomerado existente.
3. Equipo adicional para la planta de lavado que incluye un transportador helicoidal, dos lavadores de paletas, clasificador de escurrimiento con transportadores, y cuatro (4) transportadores adicionales.
4. Una nueva planta trituradora con una capacidad de 300 tph para funcionar en el tajo de la mina, que consta de una máquina alimentadora, una trituradora con transportadores inferiores, clasificador con transportadores y tres (3) transportadores de mina que funcionan con un motor diésel de 550 caballos de potencia (hp).
5. Una nueva planta de procesamiento de conglomerado con una capacidad de 540 tph que funcionará en la propiedad Brown Pit recientemente adquirida. Extraerá material ya sea de la fosa existente o de la fosa Brown Pit. Incluirá un alimentador de criba/machacadora de mandíbula con transportadores inferiores, dos (2) trituradoras secundarias con transportadores inferiores, dos (2) clasificadores con transportadores inferiores, un contenedor de descarga, una máquina alimentadora de múltiples contenedores con transportador inferior, catorce (14) transportadores de mina en funcionamiento tanto en el tajo de la mina como en la planta, alimentados con un generador diésel de 770 caballos de potencia (hp).
6. Incremento del horario de funcionamiento a horas de luz natural, siete días por semana, para todo el equipo de procesamiento. Los viajes de ida y vuelta para el tráfico de camiones corresponderán a la cantidad de material procesado diariamente o a 34.8 viajes por hora aproximadamente desde la planta principal y 23.5 viajes por hora desde la nueva planta de conglomerado de 540 tph de capacidad.

A continuación se detallan las cantidades máximas calculadas de los contaminantes reglamentados del aire en libras por hora (lph) y en toneladas por año (tpa). Estas emisiones indicadas podrán cambiar ligeramente durante la revisión del Departamento.

Contaminante:	Libras por hora	Toneladas por año
Partículas Suspendidas Totales (TSP)	160 lph	251 tpa
Materia en Partículas (PM 10)	64 lph	91 tpa
Materia en Partículas (PM 2.5)	11 lph	16 tpa
Dióxido de azufre (SO2)	0.92 lph	1.6 tpa
Óxidos de nitrógeno (NOx)	50 lph	90 tpa
Monóxido de carbono (CO)	23 lph	38 tpa
Compuestos volátiles orgánicos (VOC)	5.3 lph	9.3 tpa
Suma total de todos los contaminantes peligrosos en el aire	0.12 lph	<0.1 tpa
Contaminantes tóxicos del aire (TAP)	<0.001 lph	<0.001 tpa
Emisiones de gases de efecto invernadero como CO2e Total	n/a	4874 tpa

Los horarios estándares y máximos de funcionamiento de la planta serán durante las horas de luz natural, 7 días por semana y durante un máximo de 52 semanas por año.

El propietario y/u operador de la Planta es:
Jeff Rabon, Mesa Verde Enterprises, Inc
P.O. Box 907, Alamogordo, New Mexico 88311-0907

Si tiene comentarios acerca de la construcción o del funcionamiento de esta planta, y si desea que sus comentarios formen parte del proceso de revisión del permiso, deberá presentar sus comentarios por escrito en la siguiente dirección: Permit Programs Manager; New Mexico Environment Department; Air Quality Bureau; 525 Camino de los Marquez, Suite 1; Santa Fe, New Mexico; 87505-1816; (505) 476-4300; 1-800-224-7009; https://www.env.nm.gov/aqb/permit/aqb_draft_permits.html. Otros comentarios y preguntas podrán presentarse verbalmente.

Al presentar sus comentarios, sírvase hacer referencia al nombre de la empresa y al nombre de la planta o envíe una copia de este aviso junto con sus comentarios. Esta información es necesaria ya que el Departamento podría no haber aun recibido la solicitud del permiso. Sírvase incluir una dirección legible en la que usted recibe su correspondencia. Una vez que el Departamento haya llevado a cabo una revisión preliminar de la solicitud y de su impacto en la calidad del aire, se publicará el aviso del Departamento en la sección legal de un periódico de circulación en la zona cercana a la planta.

Atención
Este es un aviso de la Oficina para la Calidad de Aire del Departamento de Medio Ambiente de Nuevo México relativo a las emisiones producidas por una planta ubicada en esta zona. Si usted desea información en español, sírvase llamar a la Oficina para la Calidad de Aire al 505-476-5557.

NOTICE OF AIR QUALITY PERMIT APPLICATION

Mesa Verde Enterprises, Inc. announces its application to the New Mexico Environment Department for revision of air quality permit #3295-M1 for the modification of its aggregate rock crushing and screening facility. The expected date of application submittal to the Air Quality Bureau is July 29, 2016.

The exact location for the proposed facility known as the La Luz Aggregate Plant is 107 Alamo Street, La Luz, NM. The approximate location of this facility is 0.9 miles east of the intersection of US Highway 70 and Alamo Street in Otero County.

The proposed revision consists of:
1. Increase the hourly throughput for the existing main aggregate plant from 600 to 800 tph.
2. Additional equipment for the main aggregate plant including a multi-bin feeder and fourteen (14) mine conveyors operating both in the existing mine pit and at the existing main aggregate plant.
3. Additional equipment for the wash plant including a screw conveyor, two log washers, wet screen with conveyors, and four (4) additional conveyors.
4. A new 300 tph crusher plant for operation in the pit, consisting of a feeder, crusher with under conveyors, screen with conveyors and three (3) mine conveyors powered by a 550 horsepower (hp) diesel-fired engine.
5. A new 540 tph aggregate processing plant to be operated in the newly acquired Brown Pit property. It will extract material from either the existing pit or Brown pit. It will include a grizzly feeder/jaw crusher with under conveyors, two (2) secondary crushers with under conveyors, two (2) screens with under conveyors, a surge bin, a multi-bin feeder with under conveyor, fourteen (14) mine conveyors operating both in the mine pit and at the plant, and powered by a 770 horsepower (hp) diesel-fired generator.
6. Increase operating hours to daylight hours, seven days per week, for all processing equipment. Truck traffic round trips will equal the amount of material processed daily or approximately 34.8 trips per hour from the main plant and 23.5 trips per hour from the new 540 tph aggregate plant.

The estimated maximum quantities of any regulated air contaminants will be as follows in pound per hour (pph) and tons per year (tpy). These reported emissions could change slightly during the course of the Department's review:

Pollutant:	Pounds per hour	Tons per year
Total Suspended Particulates (TSP)	160 pph	251 tpy
PM 10	64 pph	91 tpy
PM 2.5	11 pph	16 tpy
Sulfur Dioxide (SO2)	0.92 pph	1.6 tpy
Nitrogen Oxides (NOx)	50 pph	90 tpy
Carbon Monoxide (CO)	23 pph	38 tpy
Volatile Organic Compounds (VOC)	5.3 pph	9.3 tpy
Total sum of all Hazardous Air Pollutants (HAPs)	0.12 pph	<0.1 tpy
Toxic Air Pollutant (TAP)	<0.001 pph	<0.001 tpy
Green House Gas Emissions as Total CO2e	n/a	4874 tpy

The standard and maximum operating schedules of the facility will be daylight hours, 7 days a week and a maximum of 52 weeks per year.

The owner and/or operator of the Facility is:
Jeffrey G. Rabon, Mesa Verde Enterprises, Inc
P.O. Box 907, Alamogordo, New Mexico 88311-0907

If you have any comments about the construction or operation of this facility, and you want your comments to be made as part of the permit review process, you must submit your comments in writing to this address: Permit Programs Manager; New Mexico Environment Department; Air Quality Bureau; 525 Camino de los Marquez, Suite 1; Santa Fe, New Mexico; 87505-1816; (505) 476-4300; 1 800 224-7009; https://www.env.nm.gov/aqb/permit/aqb_draft_permits.html. Other comments and questions may be submitted verbally.

With your comments, please refer to the company name and facility name, or send a copy of this notice along with your comments. This information is necessary since the Department may have not yet received the permit application. Please include a legible return mailing address. Once the Department has completed its preliminary review of the application and its air quality impacts, the Department's notice will be published in the legal section of a newspaper circulated near the facility location.

ATTENTION
This is a notice of the Air Quality Agency of the Department of Environment of New Mexico, about emissions from a facility in this area. If you want information in Spanish, please contact the Office of Air Quality to phone 505-476-5557.

Legal#1131407 Run Date 7/26/16

TX-0001131407-01

ALAMOGORDO DAILY NEWS www.alamogordonews.com

ClassifiedS

To advertise call 575.437.7120

Classified Ads
575.437.7120
Telephone Hours:
M-F, 8:00 a.m.-5:00 p.m.
518 24th St.,
Alamogordo, NM 88310.

careerbuilder

JOBS

Visit us online at alamogordonews.com

Employers... Need to find a employee?

Legal Notices 152 | Legal Notices 152 | Legal Notices 152 | Legal Notices 152 | Legal Notices 152 | Legal Notices 152 | Legal Notices 152 | Legal Notices 152

NOTICE OF AIR QUALITY PERMIT APPLICATION

Mesa Verde Enterprises, Inc. announces its application to the New Mexico Environment Department for revision of air quality permit #3295-M1 for the modification of its aggregate rock crushing and screening facility. The expected date of application submittal to the Air Quality Bureau is July 29, 2016.

The exact location for the proposed facility known as the La Luz Aggregate Plant is 107 Alamo Street, La Luz, NM. The approximate location of this facility is 0.9 miles east of the intersection of US Highway 70 and Alamo Street in Otero County.

The proposed revision consists of:
1. Increase the hourly throughput for the existing main aggregate plant from 600 to 800 tph.
2. Additional equipment for the main aggregate plant including a multi-bin feeder and fourteen (14) mine conveyors operating both in the existing mine pit and at the existing main aggregate plant.
3. Additional equipment for the wash plant including a screw conveyor, two log washers, wet screen with conveyors, and four (4) additional conveyors.
4. A new 300 tph crusher plant for operation in the pit, consisting of a feeder, crusher with under conveyors, screen with conveyors and three (3) mine conveyors powered by a 550 horsepower (hp) diesel-fired engine.
5. A new 540 tph aggregate processing plant to be operated in the newly acquired Brown Pit property. It will extract material from either the existing pit or Brown pit. It will include a grizzly feeder/jaw crusher with under conveyors, two (2) secondary crushers with under conveyors, two (2) screens with under conveyors, a surge bin, a multi-bin feeder with under conveyor, fourteen (14) mine conveyors operating both in the mine pit and at the plant, and powered by a 770 horsepower (hp) diesel-fired generator.
6. Increase operating hours to daylight hours, seven days per week, for all processing equipment. Truck traffic round trips will equal the amount of material processed daily or approximately 34.8 trips per hour from the main plant and 23.5 trips per hour from the new 540 tph aggregate plant.

The estimated maximum quantities of any regulated air contaminants will be as follows in pound per hour (pph) and tons per year (tpy). These reported emissions could change slightly during the course of the Department's review:

Pollutant:	Pounds per hour	Tons per year
Total Suspended Particulates (TSP)	160 pph	251 tpy
PM 10	64 pph	91 tpy
PM 2.5	11 pph	16 tpy
Sulfur Dioxide (SO2)	0.92 pph	1.6 tpy
Nitrogen Oxides (NOx)	50 pph	90 tpy
Carbon Monoxide (CO)	23 pph	38 tpy
Volatile Organic Compounds (VOC)	5.3 pph	9.3 tpy
Total sum of all Hazardous Air Pollutants (HAPs)	0.12 pph	<0.1 tpy
Toxic Air Pollutant (TAP)	<0.001 pph	<0.001 tpy
Green House Gas Emissions as Total CO2e	n/a	4874 tpy

The standard and maximum operating schedules of the facility will be daylight hours, 7 days a week and a maximum of 52 weeks per year.

The owner and/or operator of the Facility is:
Jeffrey G. Rabon, Mesa Verde Enterprises, Inc
P.O. Box 907, Alamogordo, New Mexico 88311-0907

If you have any comments about the construction or operation of this facility, and you want your comments to be made as part of the permit review process, you must submit your comments in writing to this address: Permit Programs Manager; New Mexico Environment Department; Air Quality Bureau; 525 Camino de los Marquez, Suite 1; Santa Fe, New Mexico; 87505-1816; (505) 476-4300; 1 800 224-7009; https://www.env.nm.gov/aqb/permit/aqb_draft_permits.html. Other comments and questions may be submitted verbally.

With your comments, please refer to the company name and facility name, or send a copy of this notice along with your comments. This information is necessary since the Department may have not yet received the permit application. Please include a legible return mailing address. Once the Department has completed its preliminary review of the application and its air quality impacts, the Department's notice will be published in the legal section of a newspaper circulated near the facility location.

ATTENTION
This is a notice of the Air Quality Agency of the Department of Environment of New Mexico, about emissions from a facility in this area. If you want information in Spanish, please contact the Office of Air Quality to phone 505-476-5557.

AVISO DE SOLICITUD DE PERMISO RELATIVO A LA CALIDAD DEL AIRE

Mesa Verde Enterprises, Inc. anuncia la presentación de una solicitud ante el Departamento del Medio Ambiente de Nuevo México para la revisión del permiso 3295-M1 correspondiente a la calidad del aire, para la modificación de su planta de trituración y clasificación de conglomerados. La fecha prevista para la presentación de la solicitud ante la Oficina para la Calidad del Aire (Air Quality Bureau) es 29 de julio de 2016.

La ubicación exacta para la planta propuesta conocida como La Luz Aggregate Plant es 107 Alamo Street, La Luz, NM. La ubicación aproximada de esta planta es 0.9 millas al este del cruce de la Carretera Nacional 70 y Alamo Street en el condado de Otero.

La revisión propuesta consta de:
1. Incremento del rendimiento horario de la planta principal de conglomerado existente de 600 a 800 toneladas por hora (tph).
2. Equipos adicionales para la planta principal de conglomerado, que incluyen una máquina alimentadora con múltiples contenedores y catorce (14) transportadores en funcionamiento tanto en el tajo de la mina existente como en la planta principal de conglomerado existente.
3. Equipo adicional para la planta de lavado que incluye un transportador helicoidal, dos lavadores de paletas, clasificador de escurrimiento con transportadores, y cuatro (4) transportadores adicionales.
4. Una nueva planta trituradora con una capacidad de 300 tph para funcionar en el tajo de la mina, que consta de una máquina alimentadora, una trituradora con transportadores inferiores, clasificador con transportadores y tres (3) transportadores de mina que funcionan con un motor diésel de 550 caballos de potencia (hp).
5. Una nueva planta de procesamiento de conglomerado con una capacidad de 540 tph que funcionará en la propiedad Brown Pit recientemente adquirida. Extraerá material ya sea de la fosa existente o de la fosa Brown Pit. Incluirá un alimentador de criba/machacadora de mandíbula con transportadores inferiores, dos (2) trituradoras secundarias con transportadores inferiores, dos (2) clasificadores con transportadores inferiores, un contenedor de descarga, una máquina alimentadora de múltiples contenedores con transportador inferior, catorce (14) transportadores de mina en funcionamiento tanto en el tajo de la mina como en la planta, alimentados con un generador diésel de 770 caballos de potencia (hp).
6. Incremento del horario de funcionamiento a horas de luz natural, siete días por semana, para todo el equipo de procesamiento. Los viajes de ida y vuelta para el tráfico de camiones corresponderán a la cantidad de material procesado diariamente o a 34.8 viajes por hora aproximadamente desde la planta principal y 23.5 viajes por hora desde la nueva planta de conglomerado de 540 tph de capacidad.

A continuación se detallan las cantidades máximas calculadas de los contaminantes reglamentados del aire en libras por hora (lph) y en toneladas por año (tpa). Estas emisiones indicadas podrán cambiar ligeramente durante la revisión del Departamento.

Contaminante:	Libras por hora	Toneladas por año
Partículas Suspendidas Totales (TSP)	160 lph	251 tpa
Materia en Partículas (PM 10)	64 lph	91 tpa
Materia en Partículas (PM 2.5)	11 lph	16 tpa
Dióxido de azufre (SO2)	0.92 lph	1.6 tpa
Óxidos de nitrógeno (NOx)	50 lph	90 tpa
Monóxido de carbono (CO)	23 lph	38 tpa
Compuestos volátiles orgánicos (VOC)	5.3 lph	9.3 tpa
Suma total de todos los contaminantes peligrosos en el aire	0.12 lph	<0.1 tpa
Contaminantes tóxicos del aire (TAP)	<0.001 lph	<0.001 tpa
Emisiones de gases de efecto invernadero como CO2e Total	n/a	4874 tpa

Los horarios estándares y máximos de funcionamiento de la planta serán durante las horas de luz natural, 7 días por semana y durante un máximo de 52 semanas por año.

El propietario y/u operador de la Planta es:
Jeff Rabon, Mesa Verde Enterprises, Inc
P.O. Box 907, Alamogordo, New Mexico 88311-0907

Si tiene comentarios acerca de la construcción o del funcionamiento de esta planta, y si desea que sus comentarios formen parte del proceso de revisión del permiso, deberá presentar sus comentarios por escrito en la siguiente dirección: Permit Programs Manager; New Mexico Environment Department; Air Quality Bureau; 525 Camino de los Marquez, Suite 1; Santa Fe, New Mexico; 87505-1816; (505) 476-4300; 1-800-224-7009; https://www.env.nm.gov/aqb/permit/aqb_draft_permits.html. Otros comentarios y preguntas podrán presentarse verbalmente.

Al presentar sus comentarios, sírvase hacer referencia al nombre de la empresa y al nombre de la planta o envíe una copia de este aviso junto con sus comentarios. Esta información es necesaria ya que el Departamento podría no haber aun recibido la solicitud del permiso. Sírvase incluir una dirección legible en la que usted recibe su correspondencia. Una vez que el Departamento haya llevado a cabo una revisión preliminar de la solicitud y de su impacto en la calidad del aire, se publicará el aviso del Departamento en la sección legal de un periódico de circulación en la zona cercana a la planta.

Atención
Este es un aviso de la Oficina para la Calidad de Aire del Departamento de Medio Ambiente de Nuevo México relativo a las emisiones producidas por una planta ubicada en esta zona. Si usted desea información en español, sírvase llamar a la Oficina para la Calidad de Aire al 505-476-5557.

Legal#1131405 Run Date 7/26/16

TX-0001131405-01

OUR LEADERSHIP APPROACH.
1 Company, 5 platforms, with nearly 50 cost-effective marketing solutions for your business.

Print Web Mobile Facebook Twitter
Delivering the largest audience on any platform.

ALAMOGORDO DAILY NEWS www.alamogordonews.com

CLAUDIA ROSS
ATA Certified Translator
Federally Certified Court Interpreter

8819 Greenarbor Rd. NE
Albuquerque, NM 87122

Telephone: (505) 332-0659
e-mail: kaludia@comcast.net

CERTIFICATION OF ACCURACY

Re:
NOTICE OF AIR QUALITY PERMIT APPLICATION
Application of Mesa Verde Enterprises, Inc. to the New Mexico Environment Department for revision of air quality permit #3295-M1 for the modification of its aggregate rock crushing and screening facility

I, Claudia B. Ross, hereby attest that I am a translator certified by the American Translators Association for English into Spanish, that I have translated the attached document, and that to the best of my knowledge, ability, and belief this is a true, accurate, and complete translation of the original English document that was provided to me.

Claudia B. Ross, CT, FCCI

7/21/16
Date

Verify at www.atanet.org/verify

Certification credentials may be verified online at www.atanet.org/verify.

NOTE: The translator declines all responsibility for changes made in the translation by any other person.

CLASS 1
TECHNICAL SERVICES

July 25, 2016

KYEE Radio
Burt Broadcasting, Inc.
PO Box 1848
Alamogordo, NM 88310

CERTIFIED MAIL

Dear KYEE Radio:

SUBJECT: PSA Request - Proposed Revision to the Air Quality Construction Permit for the Mesa Verde Enterprises, Inc.

Attached is a copy of a public service announcement regarding a proposed revision to Air Quality Construction Permit #3295-M1 for Mesa Verde Enterprises' La Luz Aggregate Plant. This announcement is being submitted by Class One Technical Services, Albuquerque, NM on behalf of Mesa Verde Enterprises, Inc.

The announcement request is being made to fulfill the requirements of the New Mexico Environmental Department air quality permitting regulations. Please consider reading the attached announcement as a public service message.

If you have any questions or need additional information, please contact me at (505) 830-9680 ext 102 (voice), (505) 830-9678 (fax) or email at pwade@montrose-env.com. You may also contact Mr. Ed Davidson, Mesa Verde Enterprises, Inc. at (575) 437-2995.

Sincerely,

Paul Wade

Paul Wade
Senior Project Manager
Class One Technical Services

RADIO ANNOUNCEMENT

Mesa Verde Enterprises, Inc. announces its application to the New Mexico Environment Department for revision of air quality permit #3295-M1 for the modification of its aggregate rock crushing and screening facility. The expected date of application submittal to the Air Quality Bureau is July 29, 2016.

The exact location for the proposed facility known as, La Luz Aggregate Plant is 107 Alamo Street, La Luz, NM in Otero County.

The proposed revision consists of:

1. Increase the hourly throughput for the existing main aggregate plant from 600 to 800 tons per hour.
2. Additional equipment for the main aggregate plant.
3. Additional equipment for the wash plant.
4. A new 300 tons per hour crusher plant for operation in the pit.
5. A new 540 tons per hour aggregate processing plant to be operated in the newly acquired Brown Pit property.
6. Increase operating hours to daylight hours, seven days per week, for all processing equipment.
7. Increase the number of hourly haul truck traffic trips.

Public notice postings for this permit application can be found at the follow locations:

Mesa Verde La Luz Pit at 107 Alamo St, La Luz, NM
La Luz Post Office at 12 Main St., La Luz, NM
Alamogordo Public Library at 920 Oregon Ave, Alamogordo, NM
La Luz Market at 27 Alamo St., La Luz, NM

The owner and operator of the Facility is:

Mesa Verde Enterprises, Inc
P.O. Box 907, Alamogordo, New Mexico 88311-0907

If you have any comments about the construction or operation of this facility, and you want your comments to be made as part of the permit review process, you must submit your comments in writing to this address:

Permit Programs Manager
New Mexico Environment Department
Air Quality Bureau
525 Camino de los Marquez, Suite 1
Santa Fe, New Mexico; 87505-1816
Telephone Number (505) 476-4300 or 1 800 224-7009

7012 3050 0001 1055 0365

U.S. Postal Service™
CERTIFIED MAIL™ RECEIPT
(Domestic Mail Only; No Insurance Coverage Provided)

For delivery information visit our website at www.usps.com®

OFFICIAL USE

Postage	$ .465
Certified Fee	3.30
Return Receipt Fee (Endorsement Required)	2.70
Restricted Delivery Fee (Endorsement Required)	
Total Postage & Fees	$ 6.465

USPS ALBUQUERQUE, NM 87110-3801 JUL 25 2016 Postmark Here

Sent To KYEE Radio
Burt Broadcasting
Street, Apt. No.; or PO Box No. P. O. Box 1848
City, State, ZIP+4 Alamogordo, NM 88311-1848

PS Form 3800, August 2006 See Reverse for Instructions

Section 10

Written Description of the Routine Operations of the Facility

---

A written description of the routine operations of the facility. Include a description of how each piece of equipment will be operated, how controls will be used, and the fate of both the products and waste generated. For modifications and/or revisions, explain how the changes will affect the existing process. In a separate paragraph describe the major process bottlenecks that limit production. The purpose of this description is to provide sufficient information about plant operations for the permit writer to determine appropriate emission sources.

The La Luz Aggregate Plant will be permitted to operate with the following material inputs for each aggregate processing system.

TABLE 10-1: Material Throughputs for Each Plant

Plant	Tons Per Hour
Main Plant	800
Wash Plant	600
New Aggregate Plant	540
Crushing Plant	300

The facility will include the main 800 TPH aggregate crushing plant, 600 TPH aggregate wash plant, the 540 TPH new aggregate crushing plant, and 300 TPH crushing plant to be located in the pit.

The main 800 TPH aggregate plant consists of three (3) feeders, two (2) crushers, two (2) screens, thirty eight (38) transfer and stacker conveyors, two (2) engines/generators, a quarry (pit) and material storage piles. Material is from the quarry on site is loaded into one of the feeders (F2) where it is sent to the jaw crusher (CR2), then conveyed out of the pit to the main plant. At the main plant the material is crushed (CR1), screened (SC1 and SC2) and sent to storage piles where a portion is sent to the wash plant or loaded into trucks for offsite delivery. With this application, the plant will add an additional feeder (F3) and conveyors to allow expansion of the pit. Water sprays are used at the crushers and input to the screens to control fugitive dust to levels below the opacity standards for each crusher or screen. Moisture carryover or water sprays will be used to control fugitive dust at all transfer points to levels below the opacity standards for conveyor transfers. All crushers, screens and conveyors are applicable to 40 CFR 60 Subpart OOO. The main 800 TPH aggregate plant is permitted for two (2) engine/generators, a 770 horsepower (hp) generator (G1) and 430 hp engine (EG1) for the crusher, but is presently powered by line power. This permit application will still allow operation of the two presently permitted engines at 3800 hours per year each. A process flow diagram is presented as Figure 4-1

The 600 TPH aggregate wash plant consists of one (1) feeder, one (1) dry conveyor, two (2) wet screens with under conveyors, three (3) log washers, ten (10) wet conveyors, six(6) screw conveyors, one (1) clarifier, three (3) dewatering screens, and material storage piles. Material is from the main 800 TPH aggregate plant is loaded into the feeder (F1) where it is sent to the wet screen (WETSCREEN1) by dry conveyor (C3). At the wet screen the material is saturated and sized, washed in log washers or screw conveyors. After washing the material, it is sent to storage piles where it is loaded into trucks for offsite delivery. With this application, the plant will add two (2) additional screw conveyors, two (2) log washers, one (1) wet screen with under conveyor, and three (3) wet conveyors. Only the dry conveyor (C3) is applicable to 40 CFR 60 Subpart OOO. All other pieces of equipment are exempt from Subpart OOO requirements per 40 CFR 60.670(2). A process flow diagram is presented as Figure 4-2.

The new 540 TPH aggregate plant will consist of two (2) feeders, one (1) surge bin, three (3) crushers, two (2) screens, fourteen (14) transfer and stacker conveyors, one (1) generator, a quarry (pit) and material storage piles. Material is from the quarry on site is loaded into one of the feeders (CR3F) where it is sent to the jaw crusher (CR3), then conveyed out of the pit to the main plant. At the main plant the material is crushed (CR4 and CR5), screened (SC3 and SC4) and sent to storage piles where a portion may be sent to the wash plant or loaded into trucks for offsite delivery. Water sprays are used at the crushers and input to the screens to control fugitive dust to levels below the opacity standards for each crusher or screen. Moisture carryover or water sprays will be used to control fugitive dust at all transfer points to levels below the opacity standards for conveyor transfers. All crushers, screens and conveyors are applicable to 40 CFR 60 Subpart OOO. The new 540 TPH aggregate plant is permitted for one (1) 770 horsepower (hp) generator (G2) at 3800 hours per year. A process flow diagram is presented as Figure 4-3.

The new 300 TPH crushing plant will consist of one (1) feeder, one (1) crusher, one (1) screen, three (3) transfer and stacker conveyors, and one (1) generator. The 300 TPH crushing plant will be located within the mine pit. There it will crush and size oversized material in the quarry prior to loading into the main aggregate plant. Oversized material is loaded into the feeder (CR6F) where it is sent to the jaw crusher (CR6), then conveyed to the screen (SC5) for sizing. From the screen, oversized material is conveyed back to the crusher or sent to the storage pile. Water sprays are used at the crusher and input to the screen to control fugitive dust to levels below the opacity standards for each crusher or screen. Moisture carryover or water sprays will be used to control fugitive dust at all transfer points to levels below the opacity standards for conveyor transfers. The crusher, screen and conveyors are applicable to 40 CFR 60 Subpart OOO. The 300 TPH crusher plant will be permitted for one (1) 550 horsepower (hp) engine/generator (G3) at 2800 hours per year. A process flow diagram is presented as Figure 4-4.

Section 11

Source Determination

Source submitting under 20.2.70, 20.2.72, 20.2.73, and 20.2.74 NMAC

Sources applying for a construction permit, PSD permit, or operating permit shall evaluate surrounding and/or associated sources (including those sources directly connected to this source for business reasons) and complete this section. Responses to the following questions shall be consistent with the Air Quality Bureau's permitting guidance, Single Source Determination Guidance, which may be found on the Applications Page in the Permitting Section of the Air Quality Bureau website.

Typically, buildings, structures, installations, or facilities that have the same SIC code, that are under common ownership or control, and that are contiguous or adjacent constitute a single stationary source for 20.2.70, 20.2.72, 20.2.73, and 20.2.74 NMAC applicability purposes. Submission of your analysis of these factors in support of the responses below is optional, unless requested by NMED.

A. Identify the emission sources evaluated in this section (list and describe)**:** La Luz Aggregate Plant – Permit 3295-M1, Concrete Batch Plant - GCP-5-3560, Hot Mix Asphalt Plant - Permit 941

B. Apply the 3 criteria for determining a single source:

SIC Code: Surrounding or associated sources belong to the same 2-digit industrial grouping (2-digit SIC code) as this facility, OR surrounding or associated sources that belong to different 2-digit SIC codes are support facilities for this source.

☐ **Yes** ■ **No**

Common Ownership or Control: Surrounding or associated sources are under common ownership or control as this source.

■ **Yes** ☐ **No**

Contiguous or Adjacent: Surrounding or associated sources are contiguous or adjacent with this source.

■ **Yes** ☐ **No**

C. Make a determination:

■ The source, as described in this application, constitutes the entire source for 20.2.70, 20.2.72, 20.2.73, or 20.2.74 NMAC applicability purposes. If in "A" above you evaluated only the source that is the subject of this application, all "**YES**" boxes should be checked. If in "A" above you evaluated other sources as well, you must check **AT LEAST ONE** of the boxes "**NO**" to conclude that the source, as described in the application, is the entire source for 20.2.70, 20.2.72, 20.2.73, and 20.2.74 NMAC applicability purposes.

☐ The source, as described in this application, **does not** constitute the entire source for 20.2.70, 20.2.72, 20.2.73, or 20.2.74 NMAC applicability purposes (A permit may be issued for a portion of a source). The entire source consists of the following facilities or emissions sources (list and describe):

Section 12

Section 12.A
PSD Applicability Determination for All Sources

(Submitting under 20.2.72, 20.2.74 NMAC)

A PSD applicability determination for all sources. For sources applying for a significant permit revision, apply the applicable requirements of 20.2.74.AG and 20.2.74.200 NMAC and to determine whether this facility is a major or minor PSD source, and whether this modification is a major or a minor PSD modification. It may be helpful to refer to the procedures for Determining the Net Emissions Change at a Source as specified by Table A-5 (Page A.45) of the EPA New Source Review Workshop Manual to determine if the revision is subject to PSD review.

A. This facility is:

- ■ **a minor PSD source before and after this modification (if so, delete C and D below).**
- ☐ **a major PSD source before this modification. This modification will make this a PSD minor source.**
- ☐ **an existing PSD Major Source that has never had a major modification requiring a BACT analysis.**
- ☐ **an existing PSD Major Source that has had a major modification requiring a BACT analysis**
- ☐ **a new PSD Major Source after this modification.**

B. This facility is not one of the listed 20.2.74.501 Table I – PSD Source Categories. The "project" is not a PSD Major source.

a. NOx: 89.7 TPY
b. CO: 38.0 TPY
c. VOC: 9.3 TPY
d. SOx: 1.6 TPY
e. TSP (PM): 251 TPY including fugitives; 41 TPY excluding fugitive emission sources
f. PM10: 91 TPY including fugitives; 16 TPY excluding fugitive emission sources
g. PM2.5: 15.7 TPY including fugitives; 2.6 TPY excluding fugitive emission sources
h. GHG: 4874 TPY

C. If this is an existing PSD major source, or any facility with emissions greater than 250 TPY (or 100 TPY for 20.2.74.501 Table 1 – PSD Source Categories), determine whether any permit modifications are related, or could be considered a single project with this action, and provide an explanation for your determination whether a PSD modification is triggered.

The "project" emissions are a significant modification for 20.2.72 NMAC permitting, but this source is not a PSD Major source.

Section 13

Discussion Demonstrating Compliance with Each Applicable State & Federal Regulation

---

Provide a discussion demonstrating compliance with applicable state & federal regulation. If there is a state or federal regulation (other than those listed here) for your facility's source category that does not apply to your facility, but seems on the surface that it should apply, add the regulation to the appropriate table below and provide the analysis. Examples of regulatory requirements that may or may not apply to your facility include 40 CFR 60 Subpart OOO (crushers), 40 CFR 63 Subpart HHH (HAPs), or 20.2.74 NMAC (PSD major sources). We don't want a discussion of every non-applicable regulation, but if there is questionable applicability, explain why it does not apply. All input cells should be filled in, even if the response is 'No' or 'N/A'.

In the "Justification" column, identify the criteria that are critical to the applicability determination, numbering each. For each unit listed in the "Applies to Unit No(s)" column, after each listed unit, include the number(s) of the criteria that made the regulation applicable. For example, TK-1 & TK-2 would be listed as: TK-1 (1, 3, 4), TK-2 (1, 2, 4). Doing so will provide the applicability criteria for each unit, while also minimizing the length of these tables.

As this table will become part of the SOB, please do not change the any formatting in the table, especially the width of the table.

If this application includes any proposed exemptions from otherwise applicable requirements, provide a narrative explanation of these proposed exemptions. These exemptions are from specific applicable requirements, which are spelled out in the requirements themselves, not exemptions from 20.2.70 NMAC or 20.2.72 NMAC.

Table for Applicable STATE REGULATIONS:

STATE REGU-LATIONS CITATION	Title	Applies to **Entire Facility**	Applies to **Unit No(s).**	**Federally Enforce-able**	**Does Not Apply**	**JUSTIFICATION:** Identify the applicability criteria, numbering each (i.e. 1. Post 7/23/84, 2. 75 m^3, 3. VOL)
20.2.3 NMAC	Ambient Air Quality Standards NMAAQS			Yes		20.2.3 NMAC is a SIP approved regulation that limits the maximum allowable concentration of Total Suspended Particulates, Sulfur Compounds, Carbon Monoxide and Nitrogen Dioxide.
20.2.7 NMAC	Excess Emissions	Yes		Yes		Listed as applicable in NSR Permit #3295-M1.
20.2.61.109 NMAC	Smoke & Visible Emissions		EG1, G1, G2, G3	No		The facility stationary combustion equipment are subject to this regulation which has a 20 percent opacity limit.
20.2.70 NMAC	Operating Permits				X	This facility is not a Title V Operating Permit source.
20.2.71 NMAC	Operating Permit Fees				X	This facility is not a Title V Operating Permit source.
20.2.72 NMAC	Construction Permits	Yes		Yes		This facility is subject to 20.2.72 NMAC and NSR Permit number 3295-M1
20.2.73 NMAC	NOI & Emissions Inventory Requirements	Yes		Yes		**NOI:** 20.2.73.200 NMAC applies (requiring a NOI application) **Emissions Inventory Reporting:** 20.2.73.300 NMAC applies.
20.2.74 NMAC	Permits – PSD				X	This facility is not a PSD major source.
20.2.75 NMAC	Construction Permit Fees	Yes		Yes		This facility is subject to 20.2.72 NMAC and is in turn subject to 20.2.75 NMAC.

STATE REGU-LATIONS CITATION	Title	Applies to Entire Facility	Applies to Unit No(s).	Federally Enforce-able	Does Not Apply	JUSTIFICATION: Identify the applicability criteria, numbering each (i.e. 1. Post 7/23/84, 2. 75 m^3, 3. VOL)
20.2.77 NMAC	New Source Performance		Subpart OOO - Crusher, Screens, Conveyors, EG1, G1, G2, G3	Yes		This is a stationary source which is subject to the requirements of 40 CFR Part 60.
20.2.78 NMAC	Emission Standards for HAPS				X	This facility emits hazardous air pollutants which are subject to the requirements of 40 CFR Part 61.
20.2.79 NMAC	Permits – Nonattainment Areas				X	This facility is located in an Attainment Area.
20.2.80 NMAC	Stack Heights		EG1, G1, G2, G3	Yes		The objective of this Part is to establish requirements for the evaluation of stack heights and other dispersion techniques in permitting decisions. The Department shall give no credit for reductions in emissions due to the length of a source's stack height that exceeds good engineering practice or due to any other dispersion technique. The facility will met all requirements of good engineering practices.
20.2.82 NMAC	MACT Standards for source categories of HAPS		EG1, G1, G2, G3	Yes		This regulation applies to all sources emitting hazardous air pollutants, which are subject to the requirements of 40 CFR Part 63.

Subpart OOO Sources
Crushers – CR1-CR6
Screen – SC1-SC4
Conveyors – C1-C9, MC1-MC45, SBF, CR3C

Table for Applicable FEDERAL REGULATIONS:

FEDERAL REGU-LATIONS CITATION	Title	Applies to **Entire Facility**	Applies to **Unit No(s).**	**Federally Enforce-able**	**Does Not Apply**	**JUSTIFICATION:**
40 CFR 50	NAAQS	Yes		Yes		Defined as applicable at 20.2.70.7.E.11, Any national ambient air quality standard
NSPS 40 CFR 60, Subpart A	General Provisions		Subpart OOO - Crusher, Screens, Conveyors, EG1, G1, G2, G3	Yes		Applies if any other NSPS subpart applies.
NSPS 40 CFR 60, Subpart Kb	Standards of Performance for **Volatile Organic Liquid Storage Vessels** (Including Petroleum Liquid Storage Vessels) for Which Construction, Reconstruction, or Modification Commenced **After** July 23, 1984				X	This facility presently does not have Subpart Kb applicable storage vessels.
NSPS 40 CFR Part 60 Subpart OOO	Standards of Performance for **Nonmetallic Mineral Processing Plants**		Subpart OOO - Crusher, Screens, Conveyors,	Yes		NSPS standards for non-metallic minerals apply to applicable crushers, screens, and conveyors.
NSPS 40 CFR 60 Subpart IIII	Standards of performance for Stationary Compression Ignition Internal Combustion Engines		EG1, G1, G2, G3	Yes		The provisions of this subpart are applicable to manufacturers, owners, and operators of stationary compression ignition (CI) internal combustion engines (ICE). Units EG1, G1, G2, G3 are potentially applicable to Subpart IIII.
NESHAP 40 CFR 61 Subpart A	General Provisions				X	This part applies to the owner or operator of any stationary source for which a standard is prescribed under this part.
MACT 40 CFR 63, Subpart A	General Provisions		EG1, G1, G2, G3	Yes		Applies if any other subpart applies.
MACT 40 CFR 63 Subpart ZZZZ	National Emissions Standards for Hazardous Air Pollutants for Stationary Reciprocating Internal Combustion Engines (**RICE MACT**)		EG1, G1, G2, G3	Yes		Facilities are subject to this subpart if they own or operate a stationary RICE, except if the stationary RICE is being tested at a stationary RICE test cell/stand.

Subpart OOO Sources
Crushers – CR1-CR6
Screen – SC1-SC4
Conveyors – C1-C9, MC1-MC45, SBF, CR3C

Section 14

Operational Plan to Mitigate Emissions

(Submitting under 20.2.70, 20.2.72, 20.2.74 NMAC)

☐ **Title V Sources** (20.2.70 NMAC)**:** By checking this box and certifying this application the permittee certifies that it has developed an **Operational Plan to Mitigate Emissions During Startups, Shutdowns, and Emergencies** defining the measures to be taken to mitigate source emissions during startups, shutdowns, and emergencies as required by 20.2.70.300.D.5(f) and (g) NMAC. This plan shall be kept on site to be made available to the Department upon request. This plan should not be submitted with this application.

■ **NSR** (20.2.72 NMAC)**, PSD** (20.2.74 NMAC) **& Nonattainment** (20.2.79 NMAC) **Sources:** By checking this box and certifying this application the permittee certifies that it has developed an **Operational Plan to Mitigate Source Emissions During Malfunction, Startup, or Shutdown** defining the measures to be taken to mitigate source emissions during malfunction, startup, or shutdown as required by 20.2.72.203.A.5 NMAC. This plan shall be kept on site to be made available to the Department upon request. This plan should not be submitted with this application.

☐ **Title V** (20.2.70 NMAC)**, NSR** (20.2.72 NMAC)**, PSD** (20.2.74 NMAC) **& Nonattainment** (20.2.79 NMAC) **Sources:** By checking this box and certifying this application the permittee certifies that it has established and implemented a Plan to Minimize Emissions During Routine or Predictable Startup, Shutdown, and Scheduled Maintenance through work practice standards and good air pollution control practices as required by 20.2.7.14.A and B NMAC. This plan shall be kept on site or at the nearest field office to be made available to the Department upon request. This plan should not be submitted with this application.

Section 15

Alternative Operating Scenarios

(Submitting under 20.2.70, 20.2.72, 20.2.74 NMAC)

Alternative Operating Scenarios: Provide all information required by the department to define alternative operating scenarios. This includes process, material and product changes; facility emissions information; air pollution control equipment requirements; any applicable requirements; monitoring, recordkeeping, and reporting requirements; and compliance certification requirements. Please ensure applicable Tables in this application are clearly marked to show alternative operating scenario.

Plant equipment operation will reflect application, but mine pit size will increase over life of the mine. Modeling will be presented that reflects operation at the beginning of expansion and end of mine life.

Section 16

Air Dispersion Modeling

1) Minor Source Construction (20.2.72 NMAC) and Prevention of Significant Deterioration (PSD) (20.2.74 NMAC) ambient impact analysis (modeling): Provide an ambient impact analysis as required at 20.2.72.203.A(4) and/or 20.2.74.303 NMAC and as outlined in the Air Quality Bureau's Dispersion Modeling Guidelines found on the Planning Section's modeling website. If air dispersion modeling has been waived for one or more pollutants, attach the AQB Modeling Section modeling waiver approval documentation.
2) SSM Modeling: Applicants must conduct dispersion modeling for the total short term emissions during routine or predictable startup, shutdown, or maintenance (SSM) using realistic worst case scenarios following guidance from the Air Quality Bureau's dispersion modeling section. Refer to "Guidance for Submittal of Startup, Shutdown, Maintenance Emissions in Permit Applications (http://www.env.nm.gov/aqb/permit/app_form.html) for more detailed instructions on SSM emissions modeling requirements.
3) Title V (20.2.70 NMAC) ambient impact analysis: Title V applications must specify the construction permit and/or Title V Permit number(s) for which air quality dispersion modeling was last approved. Facilities that have only a Title V permit, such as landfills and air curtain incinerators, are subject to the same modeling required for preconstruction permits required by 20.2.72 and 20.2.74 NMAC.

What is the purpose of this application?	Enter an X for each purpose that applies
New PSD major source or PSD major modification (20.2.74 NMAC). See #1 above.	
New Minor Source or significant permit revision under 20.2.72 NMAC (20.2.72.219.D NMAC). See #1 above. **Note:** Neither modeling nor a modeling waiver is required for VOC emissions.	X
Reporting existing pollutants that were not previously reported.	
Reporting existing pollutants where the ambient impact is being addressed for the first time.	
Title V application (new, renewal, significant, or minor modification. 20.2.70 NMAC). See #3 above.	
Relocation (20.2.72.202.B.4 or 72.202.D.3.c NMAC)	
Minor Source Technical Permit Revision 20.2.72.219.B.1.d.vi NMAC for like-kind unit replacements.	
Other: i.e. SSM modeling. See #2 above.	
This application does not require modeling since this is a No Permit Required (NPR) application.	
This application does not require modeling since this is a Notice of Intent (NOI) application (20.2.73 NMAC).	
This application does not require modeling according to 20.2.70.7.E(11), 20.2.72.203.A(4), 20.2.74.303, 20.2.79.109.D NMAC and in accordance with the Air Quality Bureau's Modeling Guidelines.	

Check each box that applies:

☐ See attached, approved modeling **waiver for all** pollutants from the facility.
☐ See attached, approved modeling **waiver for some** pollutants from the facility.
■ Attached in Universal Application Form 4 (UA4) is a **modeling report for all** pollutants from the facility.
☐ Attached in UA4 is a **modeling report for some** pollutants from the facility.
☐ No modeling is required.

DISPERSION MODEL PROTOCOL FOR MESA VERDE ENTERPRISES, INC. REVISION OF PERMIT 3294-M1

La Luz, New Mexico

PREPARED FOR
MESA VERDE ENTERPRISES, INC.

July 20, 2016
Revised August 17, 2016

Prepared by

Class One Technical Services, Inc.

CONTENTS

TABLE OF CONTENTS **PAGE**

1.0 INTRODUCTION 1
2.0 DISPERSION MODELING PROTOCOL 7
2.1 DISPERSION MODEL SELECTION 9
2.2 BUILDING WAKE EFFECTS 9
2.3 METEOROLOGICAL DATA 9
2.4 RECEPTORS AND TOPOGRAPHY 10
2.5 MODELED EMISSION SOURCES INPUTS 10
2.5.1 Mesa Verde La Luz Aggregate Plant Road Vehicle Traffic Model Inputs 11
2.5.2 MV La Luz Aggregate Plant Material Handling Volume Source Model Inputs 11
2.5.3 Mesa Verde La Luz Aggregate Plant Point Source Model Inputs 11
2.6 PARTICLE SIZE DISTRIBUTION 12
2.7 $PM_{2.5}$ SECONDARY EMISSIONS MODELING 15
2.8 NO_2 DISPERSION MODELING ANALYSIS 16
2.9 REGIONAL BACKGROUND CONCENTRATIONS 19
2.10 CLASS II PSD INCREMENT ANALYSIS 20
2.11 CLASS I AREA ANALYSIS 20

TABLES **PAGE**

TABLE 1 National and New Mexico Ambient Air Quality Standards 8
TABLE 2 Standards for Which Modeling Is Not Required 8
TABLE 3 Modeled Operational Throughputs 10
TABLE 4 Modeled Hours of Operation 11
TABLE 5 Aggregate Handling Fugitive Source Depletion Parameters 13
TABLE 6 Combustion Depletion Parameters.....13
TABLE 7 Vehicle Fugitive Dust Depletion Parameters.....14
TABLE 8 Neighbor CBP Cement/Fly Ash Silo Baghouse Source Depletion Parameters.....14
TABLE 9 Neighbor CBP Truck Loading Source Depletion Parameters 14
TABLE 10 Neighbor HMA Mineral Filler Silo Baghouse Source Depletion Parameters.....15
TABLE 11 Neighbor HMA Drum Baghouse Stack Depletion Parameters.....15
TABLE 12 EPA's ISR Database - Diesel-fired RICE.....18

FIGURES **PAGE**

FIGURE 1 Mesa Verde La Luz Aggregate Plant Site Location.....3
FIGURE 2 Proposed Mesa Verde La Luz Aggregate Plant – New Plant Layout 4
FIGURE 3 Proposed Mesa Verde La Luz Aggregate Plant Site – New Plant Layout Initial.....5
FIGURE 4 Proposed Mesa Verde La Luz Aggregate Plant Site – Plant Layout Final 6

1.0 INTRODUCTION

This dispersion modeling analysis will be conducted by Class One Technical Services, Inc. (CTS) on behalf of Mesa Verde Enterprises, Inc., to evaluate ambient air quality impacts from the revision of Permit 3295-M1. Presently, the permit allows operation of a 600 ton per hour (tph) main aggregate processing plant and a 600 tph aggregate wash plant, 10 hours per day. Additional permit limitations include; 5 days a week operation for the main aggregate plant, 7 days a week operation for the aggregate wash plant, 6,000 tons per day of aggregate material transported from the site, 208 haul road round trips per day, and 1,040 haul road round trips per week.

Mesa Verde recently acquired the property to the west of the present site with includes an existing pit identified as the Brown pit. With this permit modification Mesa Verde is proposing the following:

1. Increase the hourly throughput for the existing main aggregate plant from 600 to 800 tph.
2. Additional equipment for the main aggregate plant including a multi-bin feeder and fourteen (14) mine conveyors operating both in the existing mine pit and at the existing main aggregate plant.
3. Additional equipment for the wash plant including a screw conveyor, two log washers, wet screen with conveyors, and four (4) additional conveyors.
4. A new 300 tph crusher plant for operation in the pit, consisting of a feeder, crusher with under conveyors, screen with conveyors and three (3) mine conveyors powered by a 550 horsepower (hp) diesel-fired engine.
5. A new 540 tph aggregate processing plant to be operated in the newly acquired Brown Pit property. It will extract material from either the existing pit or Brown pit. It will include a grizzly feeder/jaw crusher with under conveyors, two (2) secondary crushers with under conveyors, two (2) screens with under conveyors, a surge bin, a multi-bin feeder with under conveyor, fourteen (14) mine conveyors operating both in the mine pit and at the plant, and powered by a 770 horsepower (hp) diesel-fired generator.
6. Increase operating hours to daylight hours, seven days per week, for all processing equipment. Truck traffic round trips will equal the amount of material processed daily or approximately 34.8 trips per hour from the main plant and 23.9 trips per hour from the new 540 tph aggregate plant.

The objective of this evaluation is to determine whether ambient air concentrations from the maximum operation of the proposed project for nitrogen dioxide (NO_2); carbon monoxide (CO); sulfur dioxide (SO_2); particulate matter, total suspended particles (TSP), and both 10 microns or less (PM_{10}) and 2.5 microns or less ($PM_{2.5}$); are below Class II federal and state ambient air quality standards (NAAQS and NMAAQS) found in 40 CFR part 50 and the New Mexico air quality regulation 20.2.3 NMAC and PSD Class I and II Increment Standards.

The dispersion modeling will be conducted using the American Meteorological Society/Environmental Protection Agency Regulatory Model Improvement Committee Dispersion

Model (AERMOD), Version 15181. This model is recommended by EPA for determining Class II impacts within 50 km of the source being assessed. Additionally, AERMOD was developed to handle complex terrain. In this analysis, AERMOD will be used to estimate pollutant ambient air concentrations of NO_2, CO, SO_2, TSP, PM_{10}, and $PM_{2.5}$ from the Mesa Verde La Luz Aggregate Plant emission sources. CTS employs the general modeling procedures outlined in "New Mexico Air Pollution Control Bureau, Dispersion Modeling Guidelines", revised 06/17/2016, and the most up to date EPA's *Guideline on Air Quality Models*.

Aggregate plant material handling equipment, stockpiles, and haul roads will be input into the model as volume sources. Exhaust stack sources will be input into the model as point sources. Model input parameters for the generators/engines point sources are based on parameters for similar sized equipment information, since specific equipment may not have been purchased. Model input parameters for feeders, crushers, screens, and transfer points will follow the NMED model guidelines Table 23. Model input parameters for haul roads will follow the NMED model guidelines Tables 24 and 25.

Figure 1 below shows the location of the site in relation to the surrounding terrain. Figure 2 below presents the equipment layout for the new additional plant. Figure 3 below presents the La Luz Aggregate Plant after initial installation of the new additional plant extracting material from the Brown Pit. Figure 4 presents the La Luz Aggregate Plant after full expansion of material quarries with the new plant extracting material from either the Brown Pit or the existing pit..

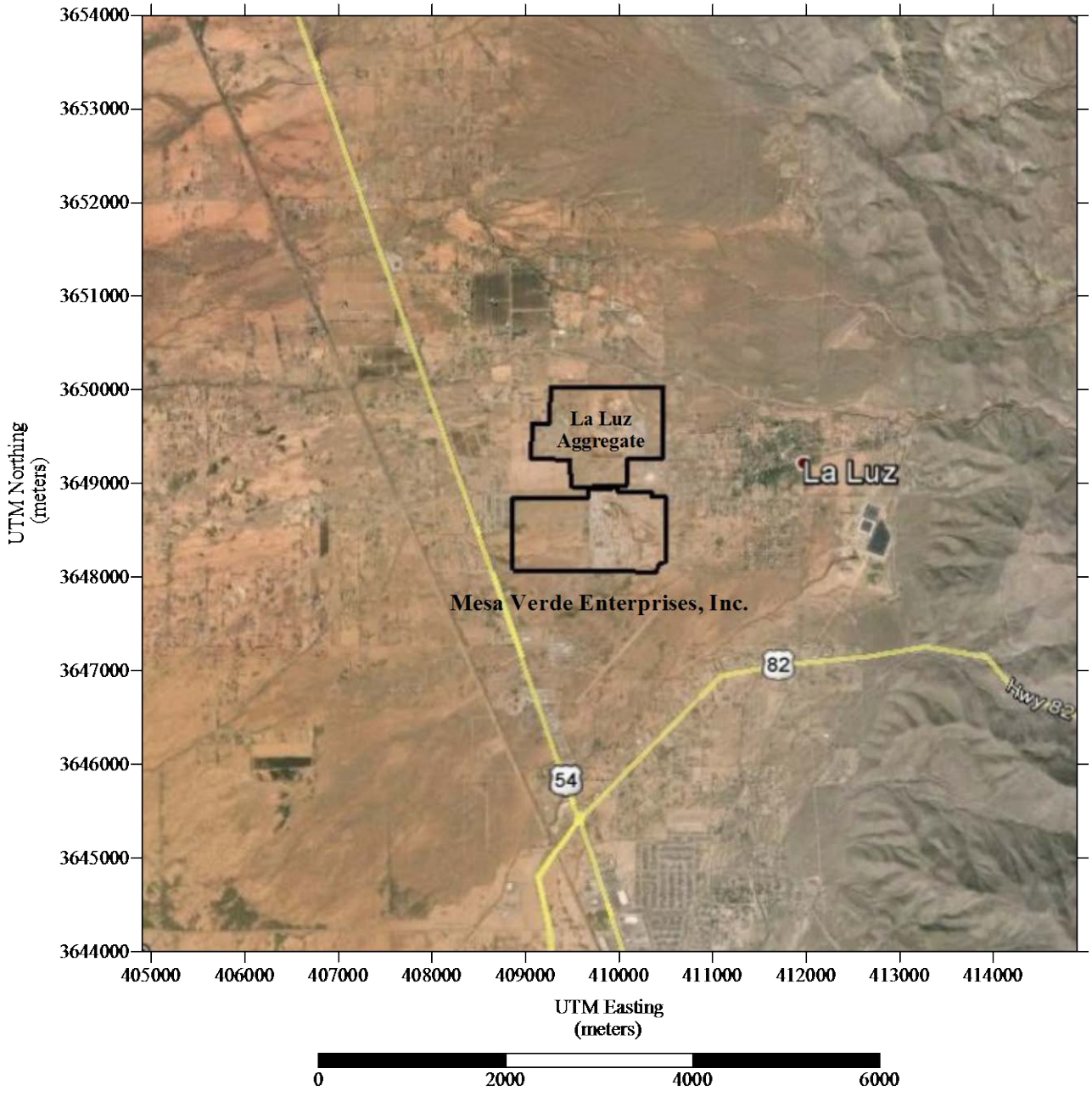

FIGURE 1: Mesa Verde La Luz Aggregate Plant Site Location

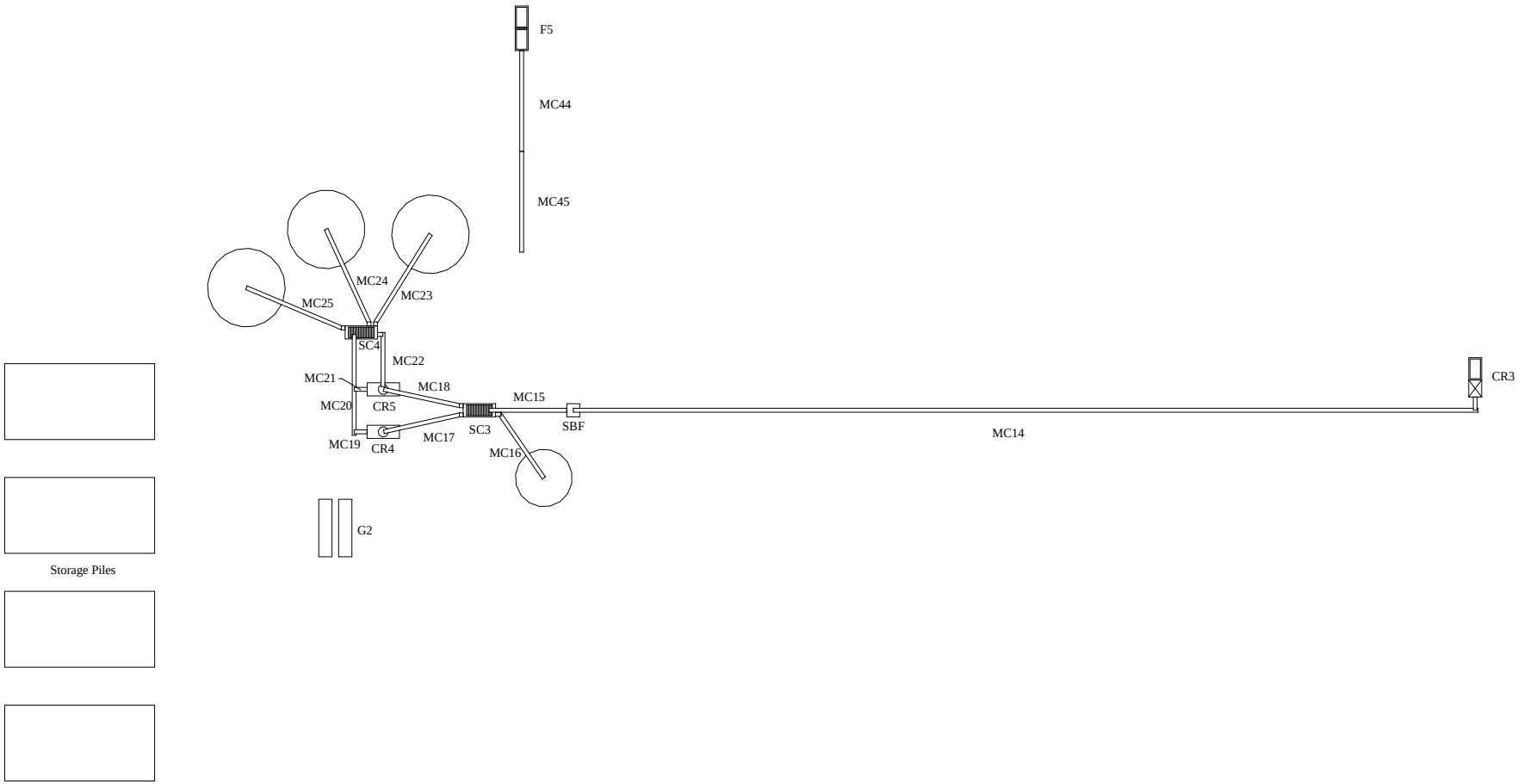

FIGURE 2: Proposed Mesa Verde La Luz Aggregate Plant – New Plant Layout

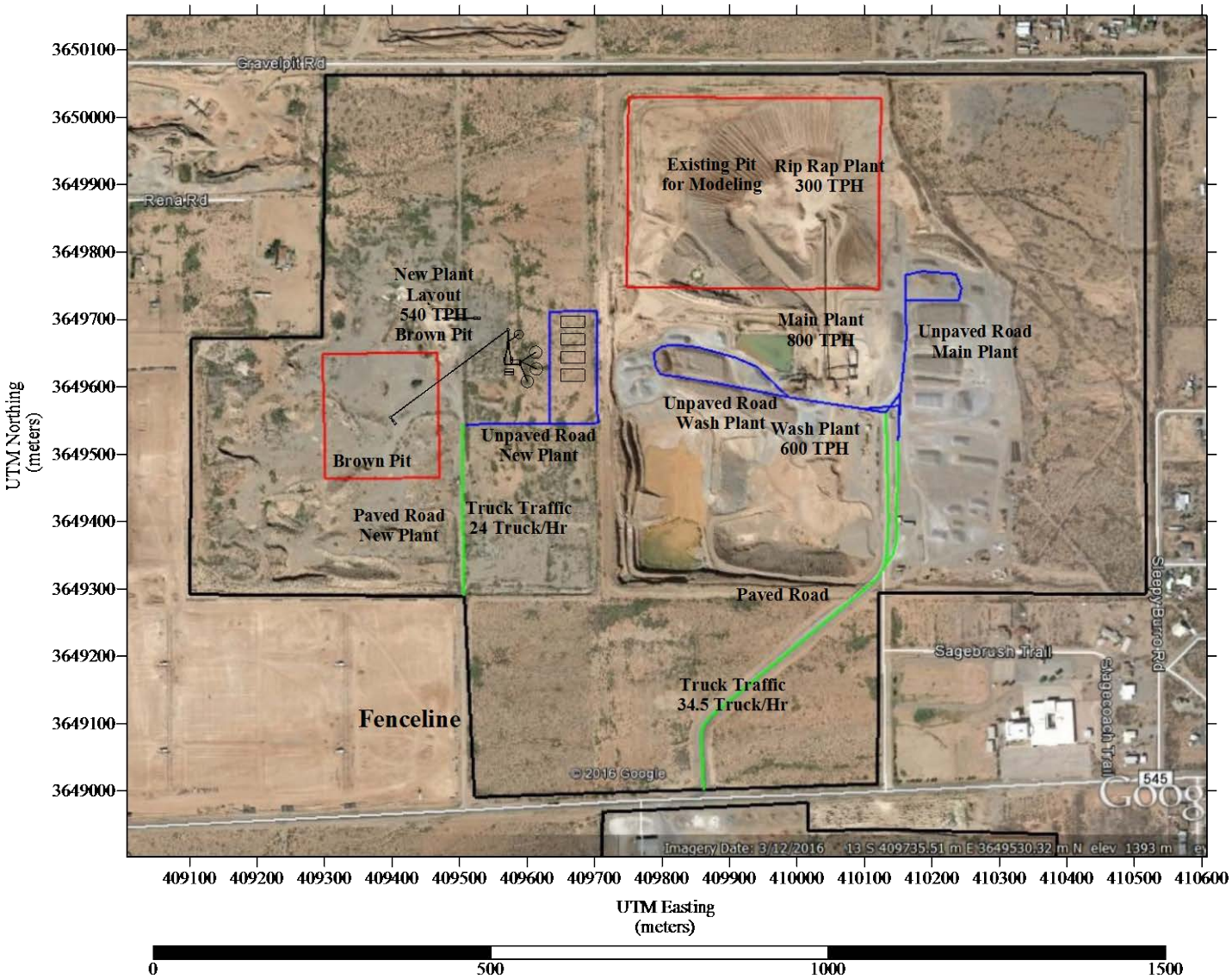

FIGURE 3: Proposed Mesa Verde La Luz Aggregate Plant Site – New Plant Layout Initial

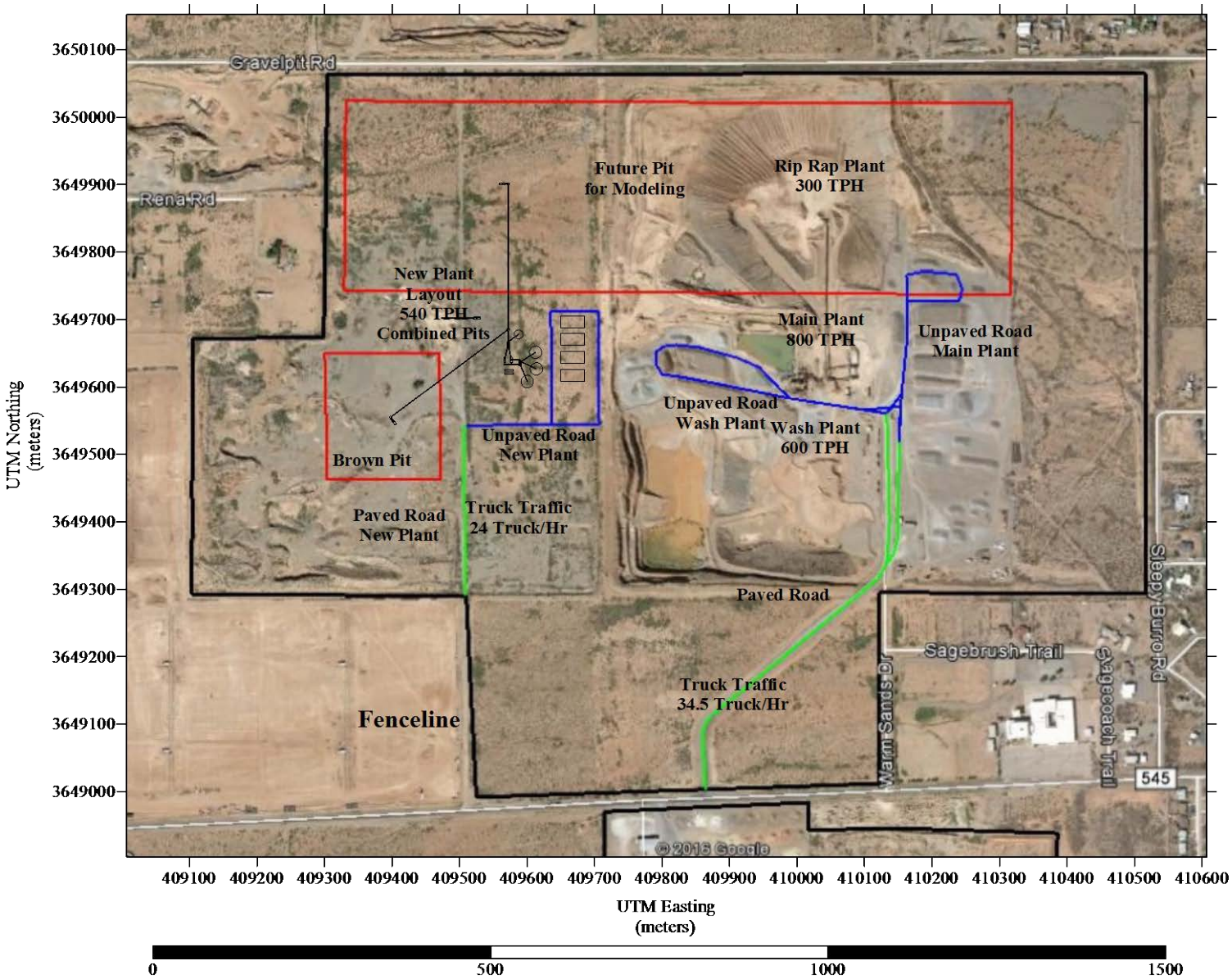

FIGURE 4: Proposed Mesa Verde La Luz Aggregate Plant Site – Plant Final Full Layout

2.0 DISPERSION MODELING PROTOCOL

This section identifies the technical approach and dispersion model inputs that will be used for the Class II federal and State ambient air quality standards for this source. New Mexico Environmental Department (NMED) Air Quality Bureau (AQB) requires that all applicable criteria pollutant emissions be modeled using the most recent versions of US EPA's approved models and be compared with National Ambient Air Quality Standards (NAAQS), and New Mexico Ambient Air Quality Standards (NMAAQS). Table 1 shows the NAAQS and NMAAQS (with footnotes) that the source's ambient impacts must meet in order to demonstrate compliance. Table 1 also lists the Class I and II Significant Impact Levels (SILs) which are used to assess whether a source has a significant impact at downwind receptors.

The dispersion modeling analysis will be performed to estimate concentrations resulting from the operation of the La Luz Aggregate Plant using the maximum hourly emission rates while all emission sources are operating for all daylight hours. The modeling will determine maximum off site concentrations for nitrogen dioxide (NO_2); carbon monoxide (CO); sulfur dioxide (SO_2); particulate matter, total suspended particles (TSP), and both 10 microns or less (PM_{10}) and 2.5 microns or less ($PM_{2.5}$), for comparison with modeling significance levels and national/New Mexico ambient air quality standards (AAQS).

The La Luz Aggregate Plant is located in Air Quality Control Region 153 where the minor source baseline date has been triggered for both NO_2 (8/2/1995) and PM_{10} (6/16/2000). PSD Class II Increment modeling will be performed to determine if the increases to the site will cause an exceedance to the PSD Class II Increment limits. PSD Class I Increment modeling will be performed to determine if the increases to the site will cause an exceedance to the PSD Class I Increment limit to Class I areas within 50 kilometers of the site. For this location, the White Mountain Wilderness Area is within 50 kilometers at 45 kilometers.

The modeling will follow the guidance and protocols outlined in the "New Mexico Air Pollution Control Bureau, Dispersion Modeling Guidelines", revised 06/17/2016, and the most up to date EPA's *Guideline on Air Quality Models*.

Initial modeling will be performed with Mesa Verde La Luz Aggregate Plant sources only to determine pollutant and averaging periods that exceeds pollutant SILs. If initial modeling for any pollutant and averaging period exceeds SILs, than cumulative modeling will be performed for those pollutants and averaging periods that exceeds the SILs will include significant neighboring sources along with background ambient concentrations.

TABLE 1: Air Quality Standard Summary

Pollutant	Avg. Period	Sig. Lev. ($\mu g/m^3$)	Class I Sig. Lev. ($\mu g/m^3$)	NAAQS	NMAAQS	PSD Increment Class I	PSD Increment Class II
CO	8-hour	500		9,000 ppb(1)	8,700 ppb(2)		
	1-hour	2,000		35,000 ppb(1)	13,100 ppb(2)		
NO_2	annual	1.0	0.1	53 ppb(3)	50 ppb(2)	2.5 $\mu g/m^3$	25 $\mu g/m^3$
	24-hour	5.0			100 ppb(2)		
	1-hour	7.54		100 ppb(4)			
$PM_{2.5}$	annual	0.3	0.06	12 $\mu g/m^3$(5)		1 $\mu g/m^3$	4 $\mu g/m^3$
	24-hour	1.2	0.07	35 $\mu g/m^3$(6)		2 $\mu g/m^3$	9 $\mu g/m^3$
PM_{10}	annual	1.0	0.2			4 $\mu g/m^3$	17 $\mu g/m^3$
	24-hour	5.0	0.3	150 $\mu g/m^3$(7)		8 $\mu g/m^3$	30 $\mu g/m^3$
TSP	7-day				110 $\mu g/m^3$		
	30-day				90 $\mu g/m^3$		
	annual	1.0			60$\mu g/m^3$		
	24-hour	5.0			150$\mu g/m^3$		
SO_2	annual	1.0	0.1		20 ppb(2)	2 $\mu g/m^3$	20 $\mu g/m^3$
	24-hour	5.0	0.2		100 ppb(2)	5 $\mu g/m^3$	91 $\mu g/m^3$
	3-hour	25.0	1.0	500 ppb(1)		25 $\mu g/m^3$	512 $\mu g/m^3$
	1-hour	7.8		75 ppb(8)			

Standards converted from ppb to $\mu g/m^3$ use a reference temperature of 25° C and a reference pressure of 760 millimeters of mercury.
(1) Not to be exceeded more than once each year.
(2) Not to be exceeded.
(3) Annual mean.
(4) 98th percentile of 1-hour daily maximum concentrations, averaged over 3 years.
(5) annual mean, averaged over 3 years.
(6) 98th percentile, averaged over 3 years.
(7) Not to be exceeded more than once per year on average over 3 years.
(8) 99th percentile of 1-hour daily maximum concentrations, averaged over 3 years.

TABLE 2: Standards for Which Modeling Is Not Required.

Standard not Modeled	Surrogate that Demonstrates Compliance
CO 8-hour NAAQS	CO 8-hour NMAAQS
CO 1-hour NAAQS	CO 1-hour NMAAQS
NO_2 annual NAAQS	NO_2 annual NMAAQS
NO_2 24-hour NMAAQS	NO_2 1-hour NAAQS
O_3 8-hour	Regional modeling
TSP 7-day NMAAQS	TSP 24-hour NMAAQS
SO_2 annual NMAAQS	SO_2 1-hour NAAQS
SO_2 24-hour NMAAQS	SO_2 1-hour NAAQS
SO_2 3-hour NAAQS	SO_2 1-hour NAAQS

2.1 DISPERSION MODEL SELECTION

The dispersion modeling will be conducted using the American Meteorological Society/Environmental Protection Agency Regulatory Model Improvement Committee Dispersion Model (AERMOD), Version 15181. This model is recommended by EPA for determining Class II impacts within 50 km of the source being assessed. Additionally, AERMOD was developed to handle complex terrain. In this analysis, AERMOD will be used to estimate pollutant ambient air concentrations of NO_2, CO, SO_2, TSP, PM_{10}, and $PM_{2.5}$ from Mesa Verde's proposed revision of the La Luz Aggregate Plant Facility emission sources operating under Permit 3295-M1.

AERMOD is a Gaussian plume dispersion model that is based on planetary boundary layer principles for characterizing atmospheric stability. The model evaluates the non-Gaussian vertical behavior of plumes during convective conditions with the probability density function and the superposition of several Gaussian plumes. AERMOD modeling system has three components: AERMAP, AERMET, and AERMOD. AERMAP is the terrain preprocessor program. AERMET is the meteorological data preprocessor. AERMOD includes the dispersion modeling algorithms and was developed to handle simple and complex terrain issues using improved algorithms. AERMOD uses the dividing streamline concept to address plume interactions with elevated terrain.

AERMOD will be run using all the regulatory default options including use of:

- Gradual Plume Rise
- Stack-tip Downwash
- Buoyancy-induced Dispersion
- Calms and Missing Data Processing Routine
- Upper-bound downwash concentrations for super-squat buildings
- Default wind speed profile exponents
- Calculate Vertical Potential Temperature Gradient
- No use of gradual plume rise
- Rural Dispersion

Beta version options for AERMOD include the use ARM2 for 1-hour NO_2 dispersion modeling analysis. The ARM2 beta version is approved for use in determining 1-hour NO_2 concentrations by both the NMED AQB Modeling Guidelines and EPA Modeling Clearinghouse. Additional beta options will include horizontal stack releases for point sources. Finally, since the highest impacts for particulate emissions will be at the boundary, all volume sources will be modeled in "Flat" terrain mode.

2.2 BUILDING WAKE EFFECTS

No buildings are located near point sources, so no building downwash will be included.

2.3 METEOROLOGICAL DATA

Dispersion model meteorological input file to be used in this modeling analysis are year 1995 Holloman Air Force Base met data available from the NMED AQB website.

2.4 RECEPTORS AND TOPOGRAPHY

Modeling will be completed using as many receptor locations to ensure that the maximum estimated impacts are identified. Because of the nature of the emissions from the site, it is expected the maximum concentrations will be on or near the site fenceline.

The refined receptor grid will include receptors located at 50 meters apart out to 500 meters from the property line, 100 meters apart from 500 meters out to 1000 meters, 250 meters apart from 1000 meters out to 3000 meters, and 500 meters apart from 3000 meters out to the radius of impact (ROI). Fenceline receptor spacing will be 50 meters.

All refined model receptors will be preprocessed using the AERMAP software associated with AERMOD. The AERMAP software establishes a base elevation and a height scale for each receptor location. The height scale is a measure of the receptor's location and base elevation and its relation to the terrain feature that has the greatest influence in dispersion for that receptor. AERMAP will be run using U.S. Geological Survey (USGS) national elevation data (NED) data. Output from AERMAP will be used as input to the AERMOD runstream file for each model run.

2.5 MODELED EMISSION SOURCES INPUTS

For the facility, the proposed operating time for the La Luz Aggregate Plant will be daylight hours (see Table 4), 7 days per week, and 4380 hours per year. The hourly throughput for each plant is listed in the following table.

TABLE 3: Modeled Operational Throughputs

Plant	Tons Per Hour
Main Plant	800
Wash Plant	600
New Aggregate Plant	540
Crushing Plant	300

TABLE 4: Modeled Hours of Operation (MST)

	Jan	Feb	Mar	Apr	May	Jun	Jul	Aug	Sep	Oct	Nov	Dec
12:00 AM	0	0	0	0	0	0	0	0	0	0	0	0
1:00 AM	0	0	0	0	0	0	0	0	0	0	0	0
2:00 AM	0	0	0	0	0	0	0	0	0	0	0	0
3:00 AM	0	0	0	0	0	0	0	0	0	0	0	0
4:00 AM	0	0	0	0	0	0	0	0	0	0	0	0
5:00 AM	0	0	0	1	1	1	1	1	0.5	0	0	0
6:00 AM	0	0.5	1	1	1	1	1	1	1	1	0.5	0
7:00 AM	1	1	1	1	1	1	1	1	1	1	1	1
8:00 AM	1	1	1	1	1	1	1	1	1	1	1	1
9:00 AM	1	1	1	1	1	1	1	1	1	1	1	1
10:00 AM	1	1	1	1	1	1	1	1	1	1	1	1
11:00 AM	1	1	1	1	1	1	1	1	1	1	1	1
12:00 PM	1	1	1	1	1	1	1	1	1	1	1	1
1:00 PM	1	1	1	1	1	1	1	1	1	1	1	1
2:00 PM	1	1	1	1	1	1	1	1	1	1	1	1
3:00 PM	1	1	1	1	1	1	1	1	1	1	1	1
4:00 PM	1	1	1	1	1	1	1	1	1	1	1	1
5:00 PM	0.5	1	1	1	1	1	1	1	1	1	0	0
6:00 PM	0	0	0	1	1	1	1	1	0.5	0	0	0
7:00 PM	0	0	0	0	0	0.5	0.5	0	0	0	0	0
8:00 PM	0	0	0	0	0	0	0	0	0	0	0	0
9:00 PM	0	0	0	0	0	0	0	0	0	0	0	0
10:00 PM	0	0	0	0	0	0	0	0	0	0	0	0
11:00 PM	0	0	0	0	0	0	0	0	0	0	0	0
Total	10.5	11.5	12	14	14	14.5	14.5	14	13	12	10.5	10

2.5.1 Mesa Verde La Luz Aggregate Plant Road Vehicle Traffic Model Inputs

The access road fugitive dust for truck traffic will be modeled as a line of volume sources. The NMED AQB's approved procedure for Modeling Haul Roads will be followed to develop modeling input parameters for haul roads. Volume source characterization followed the steps described in the NMED AQB Guidelines.

2.5.2 Mesa Verde La Luz Aggregate Plant Material Handling Volume Source Model Inputs

Particulate emissions from material handling and process from La Luz Aggregate Plant will be modeled as volume sources. Model input parameters for feeders, crushers, screens, and transfer points follow the NMED AQB model guidelines Table 23.

2.5.3 Mesa Verde La Luz Aggregate Plant Point Source Model Inputs

Emissions from exhaust stacks from La Luz Aggregate Plant will be modeled as point sources. Model input parameters are based on release height, release diameter, release velocity or flow rate, and release temperature. For exhaust releases at ambient temperature, the modeled temperature

input will be zero Kelvin. For horizontal or raincap releases, the AERMOD beta version for horizontal and raincap releases will be used with actual release parameters.

The La Luz Aggregate Plant will consist of four diesel-fired generators for power production, one 770 hp main plant generator, one 430 hp jaw crusher engine, one 550 hp crushing plant engine, and one 770 hp new aggregate plant generator operating during normal hours of production.

2.6 PARTICLE SIZE DISTRIBUTION

TSP and PM_{10} emissions are modeled using plume depletion. Plume deposition simulates the effect of gravity as particles '"fall-out" from the plume to the ground as the plume travels downwind. Therefore, the farther the plume travels from the emission point to the receptor, the greater the effect of plume deposition and the greater the decrease in modeled impacts or concentrations. Particle size distribution, particle mass fraction, and particle density are required inputs to the model to perform this function.

The particle size distribution data used in the modeling for aggregate handling (aggregate) is based upon data obtained from the City of Albuquerque AQB's "Air Dispersion Modeling Guidelines for Air Quality Permitting", revised 06/18/15, Table 1. Particle size distribution for fugitive road dust was obtained from the particle size *k* factors found in the AP-42 13.2.2 emission equations for unpaved roads (ver. 11/06). Silo loading baghouse emission sources (mineral filler) particle size distribution came from NMED AQB accepted. Particle size distribution for HMA baghouse stack emissions was obtained from New Mexico Environmental Department (NMED) Air Quality Bureau accepted values for hot mix asphalt plant stack particle size distributions. Particle size distribution for combustion stack emissions assumes all particulate is less than 2.5 microns.

The mass-mean particle diameter was calculated using the formula:

$$d = ((d^3_1 + d^2_1 d_2 + d_1 d^2_2 + d^3_2) / 4)^{1/3}$$

Where: d = mass-mean particle diameter
d_1 = low end of particle size category range
d_2 = high end of particle size category range

Representative average particle densities for particle types emitted in the modeling analysis were obtained from NMED accepted values. The list below summarizes these values.

Material	Bulk Density (g/cm^3)	Density Information Source
Lime (Mineral Filler)	3.3	NMED
Aggregate, Road Dust	2.5	NMED
Soot (Exhaust)	1.5	NMED
Asphalt Exhaust	1.5	NMED
Cement/Fly Ash Combined	1.95	NMED Ave

The densities and size distribution for TSP emission sources are presented in Tables 5, 6, 7, 8, 9, 10, and 11.

TABLE 5: Aggregate Handling Fugitive Source Depletion Parameters

Particle Size Category (μm)	Mass Mean Particle Diameter (μm)	Mass Weighted Size Distribution (%)	Density (g/cm^3)
TSP			
2.5 – 5	3.88	6.0	2.5
5 – 10	7.77	20.5	2.5
10 – 15	12.66	16.0	2.5
15 – 20	17.62	17.5	2.5
20 – 30	25.33	22.5	2.5
30 – 45	38.00	17.5	2.5
PM10			
2.5 – 5	3.88	22.6	2.5
5 – 10	7.77	77.4	2.5

Parameters based on values from the Albuquerque Air Quality Division Modeling Guidelines.

TABLE 6: Combustion Depletion Parameters

Particle Size Category (μm)	Mass Mean Particle Diameter (μm)	Mass Weighted Size Distribution (%)	Density (g/cm^3)
TSP and PM10			
0 – 2.5	1.57	100.0	1.5

TABLE 7: Vehicle Fugitive Dust Depletion Parameters

Particle Size Category (μm)	Mass Mean Particle Diameter (μm)	Mass Weighted Size Distribution (%)	Density (g/cm^3)
TSP			
0 – 2.5	1.57	2.6	2.5
2.5 – 10	6.92	22.9	2.5
10 – 30	21.54	74.5	2.5
PM10			
0 – 2.5	1.57	25.0	2.5
2.5 – 10	6.92	75.0	2.5

Based on AP-42 Section 13.2.2 k factors

TABLE 8: Neighbor CBP Cement/Fly Ash Silo Baghouse Source Depletion Parameters

Particle Size Category (μm)	Mass Mean Particle Diameter (μm)	Mass Weighted Size Distribution (%)	Density (g/cm^3)
TSP			
	1.5	0.11	1.95
	3	0.11	1.95
	6	0.21	1.95
	12	0.26	1.95
	24	0.23	1.95
	30	0.08	1.95
PM10			
	1.5	0.26	1.95
	3	0.25	1.95
	6	0.48	1.95

TABLE 9: Neighbor CBP Truck Loading Source Depletion Parameters

Particle Size Category (μm)	Mass Mean Particle Diameter (μm)	Mass Weighted Size Distribution (%)	Density (g/cm^3)
TSP			
2.5 – 5	3.88	6.0	1.95
5 – 10	7.77	20.5	1.95
10 – 15	12.66	16.0	1.95
15 – 20	17.62	17.5	1.95
20 – 30	25.33	22.5	1.95
30 – 45	38.00	17.5	1.95
PM10			
2.5 – 5	3.88	22.6	1.95
5 – 10	7.77	77.4	1.95

Parameters based on values from the Albuquerque Air Quality Division Modeling Guidelines.

TABLE 10: Neighbor HMA Mineral Filler Silo Baghouse Source Depletion Parameters

Particle Size Category (μm)	Mass Mean Particle Diameter (μm)	Mass Weighted Size Distribution (%)	Density (g/cm^3)
TSP			
0 – 2.5	1.57	17.4	3.3
2.5 – 10	6.91	52.1	3.3
10 – 30	21.54	30.5	3.3
PM10			
0 – 2.5	1.57	25.0	3.3
2.5 – 10	6.91	75.0	3.3

TABLE 11: Neighbor HMA Drum Baghouse Stack Depletion Parameters

Particle Size Category (μm)	Mass Mean Particle Diameter (μm)	Mass Weighted Size Distribution (%)	Density (g/cm^3)
TSP			
0-1.0	0.63	15.0	1.5
1.0-2.5	1.85	6.0	1.5
2.5-10	6.92	9.0	1.5
10.0-15.0	12.66	5.0	1.5
15.0-30.0	23.3	65.0	1.5
PM10			
0-1.0	0.63	50.0	1.5
1.0-2.5	1.85	19.0	1.5
2.5-10	6.92	31.0	1.5

Based on AP-42 Section 11.1 Tables 11.1-3 and 11.1-4.

2.7 $PM_{2.5}$ SECONDARY EMISSIONS MODELING

The form of the $PM_{2.5}$ 24 hour design value is based on the 98th percentile or the highest 8th high result. Calculated $PM_{2.5}$ combustion emission rates included into the model consist of both filterable and condensable components. Secondary $PM_{2.5}$ emissions from combustion sources are created by the conversion to nitrates and sulfates as the exhaust plume travels away from the source and mixes with ambient air. Fugitive dust emission sources do not consist of a condensable component and will not create secondary emissions of $PM_{2.5}$.

$PM_{2.5}$ secondary emission concentration analysis will follow EPA guidelines and EPA Appendix W. Based on preliminary emission rate estimations, Tier 3 analysis will be used since direct $PM_{2.5}$

emissions are greater than 10 tpy, and NOx emission are greater than 40 tpy. The impacts for secondary emissions will be based on the model analysis for NOx and direct $PM_{2.5}$ results. Since time is a factor in creation of secondary pollutants, the analysis will look at the receptor concentrations of NOx and direct $PM_{2.5}$ as you travel from the model boundary. If the highest concentrations are at the boundary where there is not time to convert to secondary pollutants and concentration drop-off is significant as you travel away from the site, then qualitatively you are not going to find higher concentrations then what is seen at the model boundary. If this is true, then $PM_{2.5}$ concentrations will only be from direct emission contribution and not secondary emissions contribution and the comparison with the $PM_{2.5}$ 24 hour NAAQS will be based on the 98th percentile or highest 8th high.

2.8 NO_2 DISPERSION MODELING ANALYSIS

The AERMOD model predicts ground-level concentrations of any generic pollutant without chemical transformations. Thus, the modeled NO_X emission rate will give ground-level modeled concentrations of NO_X. NAAQS and NMAAQS values are presented as NO_2. If modeling shows exceedance with NO_2 1-hour and annual SILs, CIA modeling will be performed.

EPA has a three-tier approach to modeling NO_2 concentrations.

- Tier I – total conversion, or all NOx = NO_2
- Tier II – use a default NO_2/NOx ratio, 1 hour = 80%; Annual = 75% or Ambient Ratio Method 2[1] (ARM2) modeling.
- Tier III – case-by-case detailed screening methods, such as OLM (Ozone Limiting Method) and Plume Volume Molar Ratio Method (PVMRM)

Initial modeling will be performed using both Tier I and Tier II methodologies. If these modeling iterations demonstrate that less conservative methods for determining 1-hour NO_2 compliance would be needed for this project, then ambient impact of 1-hour NOx predicted by the model will use Tier III – OLM or PVMRM.

Tier III NO_2 modeling approach, OLM or PVMRM, consider the basic chemical assumptions, the titration of NO by ozone to form NO_2. Both use the NO_2/NO_X in-stack ratio (ISR) and information about the ambient ozone in the determination of the amount of titration that will occur in the plume. The primary difference between the two methods is the way in which the amount of ozone available for conversion of NO to NO_2 is determined. OLM assumes that all the ambient ozone is available for NO titration (i.e., instantaneous complete mixing with background air), regardless of the source or plume characteristics. In contrast, PVMRM determines the amount of ozone within the plume volume (computed from the source to the receptor) and limits the conversion of NO to NO_2 based on the ozone entrained in the plume. The calculation of the plume volume is done for an individual source or group of sources and on an hourly basis for each source/receptor combination, taking into

[1] Memo: "Clarification on the Approval Process for Regulatory Application of the AERMOD Modeling System Beta Options" Richard A. Wayland, Director, Air Quality Assessment Division (C304-02), dated December 10, 2015.

account the plume dispersion for that hour. For this modeling analysis, if the Tier III methodology is required, PVMRM will be selected.

For PVMRM, three inputs can be selected in the model, the ISR, the NO_2/NO_X equilibrium ratio for the ambient air, and the ambient ozone concentration. The ISR will be determined for each source or group of sources. The NO_2/NO_X equilibrium ratio will be the EPA default of 0.90. Ozone input will be from monitored ozone data collected from Carlsbad (Monitor ID 5ZR), which is the most representative monitoring site nearest to the project.

In-Stack Ratio (ISR)

It is evident that at distances close to a modeled source, the modeled NO_2/NO_X ratio (and, thus, the NO_2 concentration) is highly dependent upon the assumed ISR. The use of the default ratio of 0.5 can result in large over predictions at a facility fence line. References are available for similar equipment categories (diesel-fired RICE and gas combustion) with actual in-stack data from EPA's ISR database summarized in Table 12. The main plant engine considered for this site will be similar to a Caterpillar 3512.

TABLE 12: EPA's ISR Database - Diesel-fired RICE[2]

Equipment class	Equipment manufacturer & model	Equipment capacity	Control Equipment	Load (% of capacity)	Avg. NO2	Avg Nox	Ratio
Reciprocating IC Engine	Caterpillar 3512	810 kW	Uncontrolled	99	146.5	1842	0.0795
Reciprocating IC Engine	Caterpillar 3512	810 kW	Uncontrolled	84	155	1875	0.0827
Reciprocating IC Engine	Caterpillar 3512	810 kW	Uncontrolled	69	163.9	1857	0.0882
Reciprocating IC Engine	Caterpillar 3512	810 kW	Uncontrolled	49	171.5	1789	0.0959
Reciprocating IC Engine	Caterpillar 3516	1,100 kW	Uncontrolled	47	164.2	1665	0.0986
Reciprocating IC Engine	Caterpillar 3516	1,100 kW	Uncontrolled	65	165.2	1860	0.0888
Reciprocating IC Engine	Caterpillar 3516	1,100 kW	Uncontrolled	78	154.7	1882	0.0822
Reciprocating IC Engine	Caterpillar 3516	1,100 kW	Uncontrolled	96	138.1	1833	0.0753
Reciprocating IC Engine	Caterpillar 3606	1,500 kW	Uncontrolled	100	147	1861	0.0790
Reciprocating IC Engine	Caterpillar 3606	1,500 kW	Uncontrolled	80	146.8	1869	0.0785
Reciprocating IC Engine	Caterpillar 3606	1,500 kW	Uncontrolled	66	141.1	1799	0.0784
Reciprocating IC Engine	Caterpillar 3606	1,500 kW	Uncontrolled	47	129.8	1674	0.0775
Reciprocating IC Engine	Caterpillar 3512C	1,050 kW	Uncontrolled	30	15	415	0.0361
Reciprocating IC Engine	Caterpillar 3512C	1,050 kW	Uncontrolled	60	12.3	559	0.0220
Reciprocating IC Engine	Caterpillar 3512C	1,050 kW	Uncontrolled	90	19.4	726	0.0267
Reciprocating IC Engine	Caterpillar 3516	1,135 kW	Uncontrolled	40	128.4	1534	0.0837
Reciprocating IC Engine	Caterpillar 3516	1,135 kW	Uncontrolled	60	148.2	1986	0.0746
Reciprocating IC Engine	Caterpillar 3516	1,135 kW	Uncontrolled	90	123.4	1963	0.0629
Reciprocating IC Engine	Caterpillar 3516	440 kW	Uncontrolled	30	79.9	1186	0.0674
Reciprocating IC Engine	Caterpillar 3516	440 kW	Uncontrolled	70	133.3	1914	0.0696
Reciprocating IC Engine	Caterpillar 3516	440 kW	Uncontrolled	100	167	2241	0.0745
Reciprocating IC Engine	Caterpillar 3516B	1,285 kW	Uncontrolled	30	54.7	901	0.0607
Reciprocating IC Engine	Caterpillar 3516B	1,285 kW	Uncontrolled	50	78.7	1183	0.0665
Reciprocating IC Engine	Caterpillar 3516B	1,285 kW	Uncontrolled	80	76.2	1128	0.0676
						Ave	0.072
						Max	0.099
						Min	0.022

Based on EPA's ISR databases, a proposed conservative NO_2/NOx ISR ratio for Diesel-fired RICE is 0.10. No data could be found for the neighboring Mesa Verde hot mix asphalt drum, so to be conservative the EPA default ISR of 0.50 will be used. For neighboring sources, since the ISR has a diminishing impact on ambient NO2/NOx ratios as a plume is transported farther downwind due to mixing and reaction towards background ambient NO_2/NO_X ratios, a default ISR of 0.20[3] in lieu of source specific data will be used.

[2] EPA's NO2/NOx ISR Database http://www3.epa.gov/ttn/scram/no2_isr_database.htm

[3] Technical support document (TSD) for NO2-related AERMOD modifications, EPA- 454/B-15-004, July 2015

NO_2/NO_X Ambient Equilibrium Ratio
Following EPA guidelines, the ambient equilibrium ratio of 0.90 (EPA Default) will be used.

Model Ozone Data
For PVMRM, modeling of the project-generated 1-hour NO_2 concentrations requires use of ambient monitored O_3 concentrations. Background ambient O_3 concentrations for the area will be based on Carlsbad, which is the most representative monitoring site nearest to the project.

2.9 REGIONAL BACKGROUND CONCENTRATIONS

Ambient background concentrations represent the contribution of pollutant sources that are not included in the modeling analysis, including naturally occurring sources. If the modeled concentration of a criteria pollutant is above the modeling significance level, the background concentration for each criteria pollutant will be added to the maximum modeled concentration to calculate the total estimated pollutant concentration for comparison with the AAQS. For neighboring sources within 65 kilometers of the La Luz Aggregate Plant, the latest neighboring sources will be obtained from the NMED Air Quality Bureau, Modeling Section.

For particulate background no state monitor is located near La Luz, NM that is representative of the area. The closes monitoring stations are in Las Cruces, NM. These monitors, while the closest, are directly influenced by emissions generated in El Paso and Mexico with prevailing winds from the south-southeast up the Rio Grande Valley. The terrain around the La Luz Aggregate Plant includes the Lincoln National Forest and Sacramento Mountains to the east. This terrain is similar to what is found around Santa Fe, NM. While Santa Fe has a larger population then both La Luz and Alamogordo, NM, it should be representative of type of particulate sources found in the monitored background around La Luz. For this reason Santa Fe particulate monitoring is selected. For $PM_{2.5}$, PM_{10} and TSP, refined backgrounds from Santa Fe NMED (Monitor ID 3HM) will be used.

For NO_2, background concentrations from Outside Carlsbad (Monitor ID 5ZR) will be used as it is the closest representative monitor near La Luz, NM. For SO_2, background concentrations from Bloomfield (Monitor ID 1ZB) will be used. For CO, the background value will be the default for the rest of the state of New Mexico. For Ozone, background concentrations from Carlsbad (Monitor ID 5ZR) will be used.

	1 Hour ($\mu g/m^3$)	**3 Hour ($\mu g/m^3$)**	**8 Hour ($\mu g/m^3$)**	**24 Hour ($\mu g/m^3$)**	**Annual ($\mu g/m^3$)**
NO_2	48.263				4.617
CO	1787.865		1183.006		
SO_2	13.9656				
Ozone	155.643				
$PM_{2.5}$				9.45	4.32
PM_{10}				20.67	
TSP				23.00	8.96

2.10 CLASS II PSD INCREMENT ANALYSIS

If the results of the ROI analysis show an exceedence of the significance levels, Class II PSD increment analysis will be conducted. The PSD analysis will be conducted including all PSD increment consuming sources with the surrounding area within 50 km plus the ROI or 65 km of the facility (whichever is greater). Unlike the CIA, a predicted maximum concentration will be compared with the Class II PSD standards.

Modeled emissions will include emission increases to the site since the PSD PM_{10} minor source baseline date was triggered. Removed emission sources operating at the site at the time of the minor source baseline trigger date will be include as PSD increment expanding sources in the PSD PM_{10} Increment analysis. Prior to Permit 3295-M1 operating at the site and at the time when the PM_{10} minor source baseline date was triggered, Permits 2079 and 503-M1 were operating at the site. These sources were removed after the PSD PM_{10} minor source baseline date was triggered and before Permit 3295-M1 and will be included in the model as PM_{10} increment expanding sources.

Mesa Verde Enterprises also operates the property directly south of the site across Alamo Street (see Figure 1). At this site is located a concrete batch plant (CBP) operating under GCP-5-3560, a hot mix asphalt (HMA) plant operating under Permit 941, and an aggregate plant operating under Permit 2116-M2-R1. For the CBP and HMA plant these source will remain in operation. The HMA plant was operating prior and after to the minor source baseline date for PM_{10} and will not be included in the PM_{10} increment analysis. For the CBP, it was installed after the PM_{10} minor source baseline date and will be include in the PM_{10} increment analysis. For Permit 2116-M2-R1, this permit will be relocated, suspended, or withdrawn. At the time of the PSD PM_{10} minor source baseline date, the aggregate plant was operating under Permit 2116 and these emission sources will be include as increment expanding sources in the PSD Increment analysis.

2.11 CLASS I AREA ANALYSIS

The National Park Service (NPS) requires an impact analysis be performed for any Class I area located within 300 km of a proposed project and the United States Forest Service (USFS) requires an impact analysis for Class I areas within 100 km of a proposed project. There are several Class I areas within this region, with the White Mountain Wilderness Area being the closest at approximately 45 km from the facility.

The NPS, the USFS, and the US Fish & Wildlife Service have developed guidance for performing impact analyses in Class I areas.[4] Following this guidance La Luz Aggregate Plant will demonstrate compliance with Class I PSD standards.

[4] NPS, et al. *2010 Federal Land Managers' Air Quality Related Values Work Group (FLAG) Phase I Report – Revised (2010).*

Universal Application 4

Air Dispersion Modeling Report

Refer to and complete Section 16 of the Universal Application form (UA3) to assist your determination as to whether modeling is required. If, after filling out Section 16, you are still unsure if modeling is required, e-mail the completed Section 16 to the AQB Modeling Manager for assistance in making this determination. If modeling is required, a modeling protocol would be submitted and approved prior to an application submittal. The protocol should be emailed to the modeling manager. A protocol is recommended but optional for minor sources and is required for new PSD sources or PSD major modifications. Fill out and submit this portion of the Universal Application form (UA4), the "Air Dispersion Modeling Report", only if air dispersion modeling is required for this application submittal. This serves as your modeling report submittal and should contain all the information needed to describe the modeling. No other modeling report or modeling protocol should be submitted with this permit application.

16-A: Identification	
1	Name of facility: La Luz Aggregate Plant
2	Name of company: Mesa Verde Enterprises, Inc.
3	Current Permit number: 3295-M1
4	Name of applicant's modeler: Paul Wade, Class One Technical Services
5	Phone number of modeler: (505) 830-9680 ext 102
6	E-mail of modeler:pwade@montrose-env.com

16-B: Brief	
1	Why is the modeling being done? Adding new equipment Increase production throughput for existing aggregate plant and increase hours of operation to daylight hours.
2	Describe the permit changes relevant to the modeling. Mesa Verde recently acquired the property to the west of the present site with includes an existing pit identified as the Brown pit. With this permit modification Mesa Verde is proposing the following: 1. Increase the hourly throughput for the existing main aggregate plant from 600 to 800 tph. 2. Additional equipment for the main aggregate plant including a multi-bin feeder and fourteen (14) mine conveyors operating both in the existing mine pit and at the existing main aggregate plant. 3. Additional equipment for the wash plant including a screw conveyor, two log washers, wet screen with conveyors, and four (4) additional conveyors. 4. A new 300 tph crusher plant for operation in the pit, consisting of a feeder, crusher with under conveyors, screen with conveyors and three (3) mine conveyors powered by a 550 horsepower (hp) diesel-fired engine.

	5. A new 540 tph aggregate processing plant to be operated in the newly acquired Brown Pit property. It will extract material from either the existing pit or Brown pit. It will include a grizzly feeder/jaw crusher with under conveyors, two (2) secondary crushers with under conveyors, two (2) screens with under conveyors, a surge bin, a multi-bin feeder with under conveyor, fourteen (14) mine conveyors operating both in the mine pit and at the plant, and powered by a 770 horsepower (hp) diesel-fired generator. 6. Increase operating hours to daylight hours, seven days per week, for all processing equipment. Truck traffic round trips will equal the amount of material processed daily or approximately 34.8 trips per hour from the main plant and 23.9 trips per hour from the new 540 tph aggregate plant.		
3	What geodetic datum was used in the modeling? NAD83		
4	How long will the facility be at this location? Permanent		
5	Is the facility a major source with respect to Prevention of Significant Deterioration (PSD)?	Yes	No X
6	Identify the Air Quality Control Region (AQCR) in which the facility is located. AQCR 153		
7	List the PSD baseline dates for this region (minor or major, as appropriate). Minor Baseline Date: NO_2 Date: 08/02/1995 PM_{10} Date: 06/16/2000		
8	Provide the name and distance to Class I areas within 50 km of the facility (300 km for PSD permits). White Mountain Wilderness Area - 45 kilometers		
9	Is the facility located in a non-attainment area? If so, describe. No		
10	Describe any special modeling requirements, such as streamline permit requirements. No		

16-C: Modeling History of Facility

1	Describe the modeling history of the facility, including the air permit numbers, the pollutants modeled, the National Ambient Air Quality Standards (NAAQS), New Mexico AAQS (NMAAQS), and PSD increments modeled. (Do not include modeling waivers).			
	Pollutant	Latest permit and modification number that modeled the pollutant facility-wide.	Date of Permit	Comments
	CO	3295-M1	11/15/2001	
	NO_2	3295-M1	11/15/2001	
	SO_2	3295-M1	11/15/2001	
	H_2S	NA	NA	NA
	PM2.5	3295-M1	11/15/2001	
	PM10	3295-M1	11/15/2001	
	TSP	3295-M1	11/15/2001	
	Lead	NA	NA	NA
	Ozone (PSD only)	NA	NA	NA
	NM Toxic Air Pollutants (20.2.72.402 NMAC)	NA	NA	NA

16-D: Modeling performed for this application

1	For each pollutant, indicate the modeling performed and submitted with this application. Choose the most complicated modeling applicable for that pollutant, i.e., culpability analysis assumes ROI and cumulative analysis were also performed.					
	Pollutant	ROI	Cumulative analysis	Culpability analysis	Waiver approved	Pollutant not emitted or not changed.
	CO	X				
	NO_2			X		
	NO_2 Increment			X		
	SO_2			X		
	H_2S					X
	PM2.5			X		
	PM10			X		
	PM10 Increment			X		
	TSP			X		
	Lead					X
	Ozone					X
	State air toxic(s) (20.2.72.402 NMAC)					X

16-E: New Mexico toxic air pollutants modeling

1	List any New Mexico toxic air pollutants (NMTAPs) from Tables A and B in 20.2.72.502 NMAC that are modeled for this application. None					
	List any NMTAPs that are emitted but not modeled because stack height correction factor. Add additional rows to the table below, if required.					
	Pollutant	Emission Rate (pounds/hour)	Emission Rate Screening Level (pounds/hour)	Stack Height (meters)	Correction Factor	Emission Rate/ Correction Factor
	None					

16-F: Modeling options

1	What model(s) were used for the modeling? Why? The dispersion modeling will be conducted using the American Meteorological Society/Environmental Protection Agency Regulatory Model Improvement Committee Dispersion Model (AERMOD), Version 15181. This model is recommended by EPA for determining Class II impacts within 50 km of the source being assessed. Additionally, AERMOD was developed to handle complex terrain. In this analysis, AERMOD will be used to estimate pollutant ambient air concentrations of NO_2, CO, SO_2, TSP, PM_{10}, and $PM_{2.5}$ from Mesa Verde's proposed revision of the La Luz Aggregate Plant Facility emission sources operating under Permit 3295-M1.
2	What model options were used and why were they considered appropriate to the application? Selected Source Flat Terrain: Volume and open pit sources modeled as flat terrain sources. Impacts from ground release sources will be highest at the model boundary. Horizontal release for Emission Unit G3: Approved beta option.

16-G: Surrounding source modeling

1	If the surrounding source inventory provided by the Air Quality Bureau was believed to be inaccurate, describe how the sources modeled differ from the inventory provided. If changes to the surrounding source inventory were made, use the unmerged list of sources to describe the changes. For GCP sources emissions were adjusted to reflect GCP regulated emissions and hours of operation – GCP2 and 3 Daylight hours; Annual emission rate 95 tpy (TSP, NOx, and CO) or 50 tpy (SO2).	
2	Date of surrounding source retrieval. 4/18/2016 Eric Peters	
	AQB Source ID	Description of Corrections
		NO2 and PM GCP emission sources were set at 95 tpy. SO2 GCP emission sources were set at 50 tpy. GCP2 and GCP3 hours of operation were limited to daylight hours only.

16-H: Building and structure downwash

1	How many buildings are present at the facility?	None	
2	How many above ground storage tanks are present at the facility?	None	
3	Was building downwash modeled for all buildings?	Yes	No X
4	If not, explain why. No Buildings within point sources.		
5	Building comments		

16-I: Receptors and modeled property boundary

1	"Restricted Area" is an area to which public entry is effectively precluded. Effective barriers include continuous fencing, continuous walls, or other continuous barriers approved by the Department, such as rugged physical terrain with a steep grade that would require special equipment to traverse. If a large property is completely enclosed by fencing, a restricted area within the property may be identified with signage only. Public roads cannot be part of a Restricted Area. A Restricted Area is required in order to exclude receptors from the facility property. If the facility does not have a Restricted Area, then receptors shall be placed within the property boundaries of the facility. Describe the fence or other physical barrier at the facility that defines the restricted area. Fencing and gate surround facility.		
2	Receptors must be placed along publicly accessible roads in the restricted area. Are there public roads passing through the restricted area?	Yes X	No
3	Are restricted area boundary coordinates included in the modeling files?	Yes	No X
4	Describe the receptor grids and their spacing. The refined receptor grid will include receptors located at 50 meters apart out to 500 meters from the property line, 100		

	meters apart from 500 meters out to 1000 meters, 250 meters apart from 1000 meters out to 3000 meters, and 500 meters apart from 3000 meters out to the radius of impact (ROI).
5	Describe receptor spacing along the fence line. Fenceline receptor spacing will be 50 meters.
6	Describe the PSD Class I area receptors. Receptors surround White Mountain Wilderness Area with 200 meter spacing.

16-J: Sensitive areas

1	Are there schools or hospitals or other sensitive areas near the facility? This information is optional (and purposely undefined), but may help determine issues related to public notice.	Yes X	No
2	If so, describe. School		
3	The modeling review process may need to be accelerated if there is a public hearing. Are there likely to be public comments opposing the permit application?	Yes X	No

16-K: Modeling Scenarios

1		Identify, define, and describe all modeling scenarios. Examples of modeling scenarios include using different production rates, times of day, times of year, simultaneous or alternate operation of old and new equipment during transition periods, etc. Alternative operating scenarios should correspond to all parts of the Universal Application and should be fully described in Section 15 of the Universal Application (UA3). Plant equipment operation will reflect application, but mine pit size will increase over life of the facility. Modeling will be presented that reflects operation at the beginning of expansion and end of mine life. The dispersion modeling analysis will be performed to estimate concentrations resulting from the operation of the La Luz Aggregate Plant using the maximum hourly emission rates while all emission sources are operating for all daylight hours. Facility will operate seven days a week and/or 3800 hours per year.			
2		Which scenario produces the highest concentrations? For PM emissions, modeling at the end of the mine life produces the highest concentrations. Why? Highest concentration of emissions from pit sources combined with truck traffic are during the end of the life of the mine where produce the highest concentrations.			
3	Were emission factor sets used to limit emission rates or hours of operation? (This question pertains to the "SEASON", "MONTH", "HROFDY" and related factor sets, not to the factors used for calculating the maximum emission rate.)		Yes X		No
4		If so, describe factors for each group of sources. List the sources in each group before the factor table for that group. (Modify or duplicate table as necessary. It's ok to put the table below section 16-K if it makes formatting easier.) Sources:			

5	Hour of Day	Jan	Feb	Mar	Apr	May	Jun	Jul	Aug	Sep	Oct	Nov	Dec

	1	0	0	0	0	0	0	0	0	0	0	0	0
	2	0	0	0	0	0	0	0	0	0	0	0	0
	3	0	0	0	0	0	0	0	0	0	0	0	0
	4	0	0	0	0	0	0	0	0	0	0	0	0
	5	0	0	0	0	0	0	0	0	0	0	0	0
	6	0	0	0	1	1	1	1	1	0.5	0	0	0
	7	0	0.5	1	1	1	1	1	1	1	1	0.5	0
	8	1	1	1	1	1	1	1	1	1	1	1	1
	9	1	1	1	1	1	1	1	1	1	1	1	1
	10	1	1	1	1	1	1	1	1	1	1	1	1
	11	1	1	1	1	1	1	1	1	1	1	1	1
	12	1	1	1	1	1	1	1	1	1	1	1	1
	13	1	1	1	1	1	1	1	1	1	1	1	1
	14	1	1	1	1	1	1	1	1	1	1	1	1
	15	1	1	1	1	1	1	1	1	1	1	1	1
	16	1	1	1	1	1	1	1	1	1	1	1	1
	17	1	1	1	1	1	1	1	1	1	1	1	1
	18	0.5	1	1	1	1	1	1	1	1	1	0	0
	19	0	0	0	1	1	1	1	1	0.5	0	0	0
	20	0	0	0	0	0	0.5	0.5	0	0	0	0	0
	21	0	0	0	0	0	0	0	0	0	0	0	0
	22	0	0	0	0	0	0	0	0	0	0	0	0
	23	0	0	0	0	0	0	0	0	0	0	0	0
	24	0	0	0	0	0	0	0	0	0	0	0	0
		If hourly, variable emission rates were used that were not described above, describe them here: Daylight hours											

6	Were different emission rates used for short-term and annual modeling?	Yes		No X
7		If yes, describe.		

16-L: NO_2 Modeling

1	Which types of NO_2 modeling were used? Check all that apply.	
		100% NO_X to NO_2 conversion
	X	ARM: Annual
		PVMRM
		OLM
	X	ARM2: 1 Hour
		Other:
2	Describe the NO_2 modeling. ARM modeling used for annual average and ARM2 for 1 hour modeling. Cumulative modeling includes all Mesa Verde sources, both north and south areas, plus the highest background concentration.	

3	In-stack NO_2/NO_X ratio(s) used in modeling. Used ARM2
4	Equilibrium NO_2/NO_X ratio(s) used in modeling. Used ARM2
5	Describe/justify the use of the ratios chosen. NA
6	Describe the design value used for each averaging period modeled. 1-hour: High eighth high

16-M: Particulate Matter Modeling

1	Select the pollutants for which plume depletion modeling was used.	
		PM2.5
	X	PM10
	X	TSP
		None

2 Describe the particle size distributions used.
Include the source of information.

Material	Bulk Density (g/cm^3)	Density Information Source
Lime (Mineral Filler)	3.3	NMED
Aggregate, Road Dust	2.5	NMED
Soot (Exhaust)	1.5	NMED
Asphalt Exhaust	1.5	NMED
Cement/Fly Ash Combined	1.95	NMED Ave

Aggregate Handling Fugitive Source Depletion Parameters

Particle Size Category (μm)	Mass Mean Particle Diameter (μm)	Mass Weighted Size Distribution (%)	Density (g/cm^3)
TSP			
2.5 – 5	3.88	6.0	2.5
5 – 10	7.77	20.5	2.5
10 – 15	12.66	16.0	2.5
15 – 20	17.62	17.5	2.5
20 – 30	25.33	22.5	2.5
30 – 45	38.00	17.5	2.5
PM10			
2.5 – 5	3.88	22.6	2.5
5 – 10	7.77	77.4	2.5

Parameters based on values from the Albuquerque Air Quality Division Modeling Guidelines.

Combustion Depletion Parameters

Particle Size Category (μm)	Mass Mean Particle Diameter (μm)	Mass Weighted Size Distribution (%)	Density (g/cm^3)
TSP and PM10			
0 – 2.5	1.57	100.0	1.5

Vehicle Fugitive Dust Depletion Parameters

Particle Size Category (μm)	Mass Mean Particle Diameter (μm)	Mass Weighted Size Distribution (%)	Density (g/cm^3)
TSP			
0 – 2.5	1.57	2.6	2.5
2.5 – 10	6.92	22.9	2.5
10 – 30	21.54	74.5	2.5
PM10			
0 – 2.5	1.57	25.0	2.5
2.5 – 10	6.92	75.0	2.5

Based on AP-42 Section 13.2.2 k factors

Neighbor CBP Cement/Fly Ash Silo Baghouse Source Depletion Parameters

Particle Size Category (μm)	Mass Mean Particle Diameter (μm)	Mass Weighted Size Distribution (%)	Density (g/cm^3)
TSP			
	1.5	0.11	1.95
	3	0.11	1.95
	6	0.21	1.95
	12	0.26	1.95
	24	0.23	1.95
	30	0.08	1.95
PM10			
	1.5	0.26	1.95
	3	0.25	1.95
	6	0.48	1.95

Neighbor CBP Truck Loading Source Depletion Parameters

Particle Size Category (μm)	Mass Mean Particle Diameter (μm)	Mass Weighted Size Distribution (%)	Density (g/cm^3)
TSP			
2.5 – 5	3.88	6.0	1.95
5 – 10	7.77	20.5	1.95
10 – 15	12.66	16.0	1.95
15 – 20	17.62	17.5	1.95
20 – 30	25.33	22.5	1.95
30 – 45	38.00	17.5	1.95

PM10			
2.5 – 5	3.88	22.6	1.95
5 – 10	7.77	77.4	1.95

Parameters based on values from the Albuquerque Air Quality Division Modeling Guidelines.

Neighbor HMA Mineral Filler Silo Baghouse Source Depletion Parameters

Particle Size Category (μm)	Mass Mean Particle Diameter (μm)	Mass Weighted Size Distribution (%)	Density (g/cm^3)
TSP			
0 – 2.5	1.57	17.4	3.3
2.5 – 10	6.91	52.1	3.3
10 – 30	21.54	30.5	3.3
PM10			
0 – 2.5	1.57	25.0	3.3
2.5 – 10	6.91	75.0	3.3

Neighbor HMA Drum Baghouse Stack Depletion Parameters

Particle Size Category (μm)	Mass Mean Particle Diameter (μm)	Mass Weighted Size Distribution (%)	Density (g/cm^3)
TSP			
0-1.0	0.63	15.0	1.5
1.0-2.5	1.85	6.0	1.5
2.5-10	6.92	9.0	1.5
10.0-15.0	12.66	5.0	1.5
15.0-30.0	23.3	65.0	1.5
PM10			
0-1.0	0.63	50.0	1.5
1.0-2.5	1.85	19.0	1.5
2.5-10	6.92	31.0	1.5

Based on AP-42 Section 11.1 Tables 11.1-3 and 11.1-4.

3	Was secondary PM modeled for PM2.5? Only required for PSD major modifications that are significant for NOx and/or SOx. Optional for minor sources, but allows use of high eighth high.	Yes X	No

16-N: Setback Distances and Source Classification

1	Portable sources or sources that need flexibility in their site configuration requires that setback distances be determined between the emission sources and the restricted area boundary (e.g. fence line) for both the initial location and future locations. Describe the setback distances for the initial location. NA

2	Describe the requested, modeled, setback distances for future locations, if this permit is for a portable stationary source. Include a haul road in the relocation modeling. NA		
3	The unit numbers in the Tables 2-A, 2-B, 2-C, 2-E, 2-F, and 2-I should match the ones in the modeling files. Do these match? Material handling sources based on average wind speed, Section 2 tables based on NMED max hourly of 11 MPH.	Yes X	No
4	Provide a cross-reference table between unit numbers if they do not match. It's ok to place the table below section 16-N for easier formatting.		
5	The emission rates in the Tables 2-E and 2-F should match the ones in the modeling files. Do these match?	Yes	No X

6 If not, explain why. Hourly emissions for material handling sources (Emissions calculated using AP-42 Section 13.2.4) are calculated using annual average windspeed for Alamogordo Airport.

Emission Point #	Process Unit Description	TSP lbs/hr	PM10 lbs/hr	PM2.5 lbs/hr
	Existing Aggregate Plant			
MPRAW	Main Plant Quarry Mining	2.40108	1.13565	0.17197
F2	Feeder with under conveyor.	2.40108	1.13565	0.17197
STACKER	Stacker Conveyor Drop to Pile	1.44112	0.68161	0.10322
FINISH	Finish Product Storage Pile	2.40108	1.13565	0.17197
PRODUCT	Product Truck Loading - Finish Pile	2.40108	1.13565	0.17197
F3	Feeder with under conveyor	2.40108	1.13565	0.17197
F4	Multi Bin feeder with under conveyor	2.40108	1.13565	0.17197
	New Aggregate Plant			
NPRAW	New Plant Quarry Mining	1.62073	0.76656	0.11608
CR3F	Grizzly Crusher With feeder and Under conveyor - Feeder	1.62073	0.76656	0.11608
NSTACKER	New Plant Stacker Conveyor Drop to Pile	0.97276	0.46009	0.06967
NFINISH	New Plant Finish Product Storage Pile	1.62073	0.76656	0.11608
NPRODUCT	New Plant Product Truck Loading - Finish Pile	1.62073	0.76656	0.11608
F5	Multi Bin feeder with under conveyor	1.62073	0.76656	0.11608
	New RIPRAP Plant			
CR6F	HSI Crusher with feeder & Under conveyors - Feeder	0.90041	0.42587	0.06449
	Wet Plant			
F1	Wet Plant Blue Feeder with under conveyor	1.80081	0.85174	0.12898
WFINISH	Wet Plant Finish Product Storage Pile	1.80081	0.85174	0.12898
WPRODUCT	Wet Plant Product Truck Loading - Finish Pile	1.80081	0.85174	0.12898

7	Have the minor NSR exempt sources or Title V Insignificant Activities" (Table 2-B) sources been modeled?	Yes	No X
8	Which units consume increment for which pollutants? PM_{10}, NO_2		

9 PSD increment description for sources.
(for unusual cases, i.e., baseline unit expanded emissions after baseline date).

EG1	Diesel Crusher Engine	NO2	PM10	Consuming
G1	Main Plant Generator	NO2	PM10	Consuming

		G2	New Plant Generator	NO2	PM10	Consuming	
		G3	Rip Rap Plant Generator	NO2	PM10	Consuming	
		PIT1	North Pit		PM10	Consuming	
		PIT2	Brown Pit		PM10	Consuming	
		MC4	700’ overland conveyor		PM10	Consuming	
		MC3	36”by 100’ Lattice Field Conveyor		PM10	Consuming	
		MC2	36”by 100’ Lattice Field Conveyor		PM10	Consuming	
		MC1	36”by 100’ Lattice Field Conveyor		PM10	Consuming	
		SC1	6X20' Screening Plant with under conveyors		PM10	Consuming	
		C1	Stackable Field Conveyor		PM10	Consuming	
		STK1	Stacker Loading from C1		PM10	Consuming	
		C4	36”X100’		PM10	Consuming	
		MC10	Cristfab 30 X 60' Lattice Conveyor		PM10	Consuming	
		C9	Stackable Field Conveyor		PM10	Consuming	
		C7	Stackable Field Conveyor		PM10	Consuming	
		CR1	Crusher 600 TPH		PM10	Consuming	
		C5	Cristfab 30 X 60' Lattice Conveyor		PM10	Consuming	
		SC2	7X20 Portable Screening Plant		PM10	Consuming	
		SC2TP	7X20 Portable Screening Plant Transfer Point		PM10	Consuming	
		C2	25”X50’ Lattice Frame Conveyor		PM10	Consuming	
		STK2	Stacker Loading from C2		PM10	Consuming	
		C6	Yellow Belt		PM10	Consuming	
		MC9	36 By 100 radio Stacker Conveyor		PM10	Consuming	
		STK3	Stacker Loading from MC9		PM10	Consuming	
		C8	Stackable Field Conveyor C8 to C4		PM10	Consuming	
		FP1	Finish Pile 1		PM10	Consuming	
		FP2	Finish Pile 2		PM10	Consuming	
		FP3	Finish Pile 3		PM10	Consuming	
		TL1	Truck Loading 1		PM10	Consuming	
		TL2	Truck Loading 2		PM10	Consuming	
		TL3	Truck Loading 3		PM10	Consuming	
		F4	Multi Bin feeder with under conveyor		PM10	Consuming	
		MC7	36”by 100’ Lattice Field Conveyor		PM10	Consuming	
		MC8	36”by 100’ Lattice Field Conveyor		PM10	Consuming	
		MC11	Mine Conveyor		PM10	Consuming	
		MC12	Mine Conveyor		PM10	Consuming	
		MC13	Mine Conveyor		PM10	Consuming	
		MC29	Mine Conveyor		PM10	Consuming	
		MC30	Mine Conveyor		PM10	Consuming	
		MC31	Mine Conveyor		PM10	Consuming	
		MC32	Mine Conveyor		PM10	Consuming	

		MC33	Mine Conveyor		PM10	Consuming	
		MC34	Mine Conveyor		PM10	Consuming	
		MC35	Mine Conveyor		PM10	Consuming	
		MC36	Mine Conveyor		PM10	Consuming	
		MC37	Mine Conveyor		PM10	Consuming	
		SBF	Surge Bin Feeder		PM10	Consuming	
		MC15	Mine Conveyor		PM10	Consuming	
		SC3	6 X 20 Multi Deck screen with under conveyors		PM10	Consuming	
		MC16	Mine Conveyor		PM10	Consuming	
		STK4	Stacker Loading from MC16		PM10	Consuming	
		MC17	Mine Conveyor		PM10	Consuming	
		MC18	Mine Conveyor		PM10	Consuming	
		CR4	Cone or VSI		PM10	Consuming	
		CR5	Cone		PM10	Consuming	
		MC19	Mine Conveyor		PM10	Consuming	
		MC20	Mine Conveyor		PM10	Consuming	
		MC21	Mine Conveyor		PM10	Consuming	
		TP21	Transfer Point off MC21		PM10	Consuming	
		SC4	7 X 20 Mutil Deck screen with under conveyors		PM10	Consuming	
		MC22	Mine Conveyor		PM10	Consuming	
		MC23	Mine Conveyor		PM10	Consuming	
		STK5	Stacker Loading from MC23		PM10	Consuming	
		MC24	Mine Conveyor		PM10	Consuming	
		STK6	Stacker Loading from MC24		PM10	Consuming	
		MC25	Mine Conveyor		PM10	Consuming	
		STK7	Stacker Loading from MC25		PM10	Consuming	
		F5	Multi Bin feeder with under conveyor - New Plant		PM10	Consuming	
		MC44	36”by 100’ Lattice Field Conveyor - New Plant		PM10	Consuming	
		MC45	36”by 100’ Lattice Field Conveyor - New Plant		PM10	Consuming	
		FP4	Finish Pile 4		PM10	Consuming	
		FP5	Finish Pile 5		PM10	Consuming	
		FP6	Finish Pile 6		PM10	Consuming	
		FP7	Finish Pile 7		PM10	Consuming	
		TL4	Truck Loading 4		PM10	Consuming	
		TL5	Truck Loading 5		PM10	Consuming	
		TL6	Truck Loading 6		PM10	Consuming	
		TL7	Truck Loading 7		PM10	Consuming	
		F1	Wet Plant Blue Feeder with under conveyor		PM10	Consuming	
		C3	Stackable Field Conveyor		PM10	Consuming	

WFP1	Wet Plant Finish Pile 1		PM10	Consuming
WFP2	Wet Plant Finish Pile 2		PM10	Consuming
WFP3	Wet Plant Finish Pile 3		PM10	Consuming
WTL1	Wet Plant Truck Loading 1		PM10	Consuming
WTL2	Wet Plant Truck Loading 2		PM10	Consuming
WTL3	Wet Plant Truck Loading 3		PM10	Consuming
PVI_0001-0050	Paved Haul Road In Main Plant		PM10	Consuming
PVO_0001-0048	Paved Haul Road Out Main Plant		PM10	Consuming
HR1_0001-0049	Unpaved Road Main Plant		PM10	Consuming
HR2_0001-0068	Unpaved Road Wash Plant		PM10	Consuming
PV2_0001-0017	Paved Haul Road 2 New Plant		PM10	Consuming
HR3_0001-0074	Unpaved Road New Plant		PM10	Consuming
Permit 2079				
OGEN1	Wash Plant - Permit 2079		PM10	Expanding
OWP_0001-0132	Unpaved Road Old Wash Plant - Permit 2079		PM10	Expanding
Permit 503-M1				
OGEN2	Main Plant Generator - Permit 503-M1		PM10	Expanding
OGEN3	Jaw Crusher Engine - Permit 503-M1		PM10	Expanding
OGEN4	Impact Crusher Engine - Permit 503-M1		PM10	Expanding
OLDPIT	South Pit - Permit 503-M1		PM10	Consuming
OMPQ	Old Main Plant Quarry - Permit 503M-1		PM10	Expanding
OMP1	Old Main Plant Raw Storage Pile - Permit 503M-1		PM10	Expanding
OMP2	Old Main Plant Feeder - Permit 503M-1		PM10	Expanding
OMP3	Old Main Plant Jaw Crusher - Permit 503M-1		PM10	Expanding
OMP4	Old Main Plant Impact Crusher - Permit 503M-1		PM10	Expanding
OMP5	Old Main Plant Screen 1 - Permit 503M-1		PM10	Expanding
OMP6	Old Main Plant Screen 2 - Permit 503M-1		PM10	Expanding
OMP7	Old Main Plant Cone Crusher - Permit 503M-1		PM10	Expanding
OMP8	Old Main Plant Conveyor 1 - Permit 503M-1		PM10	Expanding
OMP9	Old Main Plant Conveyor 2 - Permit 503M-1		PM10	Expanding
OMP10	Old Main Plant Conveyor 3 - Permit 503M-1		PM10	Expanding
OMP11	Old Main Plant Conveyor 4 - Permit 503M-1		PM10	Expanding
OMP12	Old Main Plant Conveyor 5 - Permit 503M-1		PM10	Expanding
OMP13	Old Main Plant Conveyor 6 - Permit 503M-1		PM10	Expanding
OMP14	Old Main Plant Conveyor 7 - Permit 503M-1		PM10	Expanding
OMP15	Old Main Plant Conveyor 8 - Permit 503M-1		PM10	Expanding
OMP16	Old Main Plant Conveyor 9 - Permit 503M-1		PM10	Expanding
OMP17	Old Main Plant Conveyor 10 - Permit 503M-1		PM10	Expanding

		OMP18	Old Main Plant Conveyor 11 - Permit 503M-1		PM10	Expanding	
		OMP19	Old Main Plant Conveyor 12 - Permit 503M-1		PM10	Expanding	
		OMP20	Old Main Plant Conveyor 13 - Permit 503M-1		PM10	Expanding	
		OMP21	Old Main Plant Conveyor 14 - Permit 503M-1		PM10	Expanding	
		OMP22	Old Main Plant Conveyor 15 - Permit 503M-1		PM10	Expanding	
		OMP23	Old Main Plant Stacker Conveyor Drop to Pile - Permit 503M-1		PM10	Expanding	
		OMP24	Old Main Plant Finish Pile - Permit 503M-1		PM10	Expanding	
		OMP25	Old Main Plant Truck Loading - Permit 503M-1		PM10	Expanding	
		OUQ_0001-0065	Unpaved Road Quarry Haul Road - Permit 503M-1		PM10	Expanding	
		GCP-5-3560					
		LOADBAG	Mesa Verde Central Dust Collector - GCP5		PM10	Consuming	
		BATCHER	Mesa Verde Redimix Cement/Fly Ash Batcher Dust Collector - GCP5		PM10	Consuming	
		HEATER	Mesa Verde Redimix Hot Water Heater - GCP5	NO2	PM10	Consuming	
		FEEDER1	Mesa Verde Redimix Feeder 1 Loading - GCP5		PM10	Consuming	
		FEEDER2	Mesa Verde Redimix Feeder 2 Loading - GCP5		PM10	Consuming	
		FEEDER3	Mesa Verde Redimix Feeder 3 Loading - GCP5		PM10	Consuming	
		CONV1	Mesa Verde Redmix Feeder 1 Unloading - GCP5		PM10	Consuming	
		CONV2	Mesa Verde Redmix Feeder 2 Unloading - GCP5		PM10	Consuming	
		CONV3	Mesa Verde Redmix Feeder 3 Unloading - GCP5		PM10	Consuming	
		BINS	Mesa Verde Redimix Aggregate Bin Loading - GCP5		PM10	Consuming	
		W_HOPPER	Mesa Verde Redimix Aggregate Batcher Unloading - GCP5		PM10	Consuming	
		TRUCKFUG	Mesa Verde Redimix Truck Loading Fugitives - GCP5		PM10	Consuming	
		PILE1	Mesa Verde Redimix Sand Pile - GCP5		PM10	Consuming	
		PILE2	Mesa Verde Redimix Aggregate Pile 1 - GCP5		PM10	Consuming	
		PILE3	Mesa Verde Redimix Aggregate Pile 2 - GCP5		PM10	Consuming	
		CPV_0001-0027	Mesa Verde Redimix Paved Road - GCP5		PM10	Consuming	
		Permit 2116					
		GRIZZLEY_1	GRIZZLEY-1 Permit 2116		PM10	Expanding	
		JAW_CRUSH_1	JAW-CRUSH-1 Permit 2116		PM10	Expanding	
		JAW_SCREEN_1	JAW-SCREEN-1 Permit 2116		PM10	Expanding	

		CONE_SCR_1	CONE-SCREEN-1 Permit 2116		PM10	Expanding	
		CONE_CRUSH_1	CONE-CRUSH-1 Permit 2116		PM10	Expanding	
		VSI_CRUSH_1	VSI-CRUSH-1 Permit 2116		PM10	Expanding	
		VSI_SCREEN_1	VSI-SCREEN-1 Permit 2116		PM10	Expanding	
		SAND_SCR_1	SAND-SCREEN-1 Permit 2116		PM10	Expanding	
		JAW_CON_1	JAW-CON-1 Permit 2116		PM10	Expanding	
		JAW_CON_2	JAW-CON-2 Permit 2116		PM10	Expanding	
		JAW_CON_3	JAW-CON-3 Permit 2116		PM10	Expanding	
		JAW_CON_4	JAW-CON-4 Permit 2116		PM10	Expanding	
		JAW_CON_5	JAW-CON-5 Permit 2116		PM10	Expanding	
		JAW_CON_6	JAW-CON-6 Permit 2116		PM10	Expanding	
		JAW_CON_7	JAW-CON-7 Permit 2116		PM10	Expanding	
		CON_CON_1	CON-CON-1 Permit 2116		PM10	Expanding	
		CON_CON_2	CON-CON-2 Permit 2116		PM10	Expanding	
		CON_CON_3	CON-CON-3 Permit 2116		PM10	Expanding	
		CON_CON_4	CON-CON-4 Permit 2116		PM10	Expanding	
		CON_CON_5	CON-CON-5 Permit 2116		PM10	Expanding	
		CON_CON_6	CON-CON-6 Permit 2116		PM10	Expanding	
		CON_CON_7	CON-CON-7 Permit 2116		PM10	Expanding	
		VSI_CON_1	VSI-CON-1 Permit 2116		PM10	Expanding	
		VSI_CON_2	VSI-CON-2 Permit 2116		PM10	Expanding	
		VSI_CON_3	VSI-CON-3 Permit 2116		PM10	Expanding	
		VSI_CON_4	VSI-CON-4 Permit 2116		PM10	Expanding	
		VSI_CON_5	VSI-CON-5 Permit 2116		PM10	Expanding	
		VSI_CON_6	VSI-CON-6 Permit 2116		PM10	Expanding	
		VSI_CON_7	VSI-CON-7 Permit 2116		PM10	Expanding	
		VSI_CON_8	VSI-CON-8 Permit 2116		PM10	Expanding	
		ROCK_CON_1	ROCK-CON-1 Permit 2116		PM10	Expanding	
		ROCK_CON_2	ROCK-CON-2 Permit 2116		PM10	Expanding	
		ROCK_CON_3	ROCK-CON-3 Permit 2116		PM10	Expanding	
		ROCK_CON_4	SAND-CON-1 Permit 2116		PM10	Expanding	
		ROCK_CON_5	SAND-CON-2 Permit 2116		PM10	Expanding	
		ROCK_CON_6	SAND-CON-3 Permit 2116		PM10	Expanding	
		ROCK_CON_7	SAND-CON-4 Permit 2116		PM10	Expanding	
		ROCK_CON_8	SAND-CON-5 Permit 2116		PM10	Expanding	
		JAW_STK_1	JAW-STK-1 Permit 2116		PM10	Expanding	
		JAW_STK_2	JAW-STK-2 Permit 2116		PM10	Expanding	
		JAW_STK_3	JAW-STK-3 Permit 2116		PM10	Expanding	
		JAW_STK_4	JAW-STK-4 Permit 2116		PM10	Expanding	
		CONE_STK_1	CONE-STK-1 Permit 2116		PM10	Expanding	
		CONE_STK_2	CONE-STK-2 Permit 2116		PM10	Expanding	

CONE_STK_3	CONE-STK-3 Permit 2116		PM10	Expanding
VSI_STK_1	VSI-STK-1 Permit 2116		PM10	Expanding
VSI_STK_2	VSI-STK-2 Permit 2116		PM10	Expanding
VSI_STK_3	VSI-STK-3 Permit 2116		PM10	Expanding
SAND_STK_1	SAND-STK-RAD-1 Permit 2116		PM10	Expanding
FINISH1	FINISH PILE 1 Permit 2116		PM10	Expanding
FINISH2	FINISH PILE 2 Permit 2116		PM10	Expanding
FINISH3	FINISH PILE 3 Permit 2116		PM10	Expanding
TRUCK1	TRUCK LOADING 1 Permit 2116		PM10	Expanding
TRUCK2	TRUCK LOADING 2 Permit 2116		PM10	Expanding
TRUCK3	TRUCK LOADING 3 Permit 2116		PM10	Expanding
OCU_0001-0019	Old South Aggregate Unpaved Permit 2116		PM10	Expanding
OCP_0001-0070	Old South Aggregate Paved Permit 2116		PM10	Expanding
OP1_0001-0047	Old South Pit Road South Permit 2116		PM10	Expanding
OP2_0001-0019	Old South Pit Road North Permit 2116		PM10	Expanding

10	Are all the actual installation dates included in Table 2A of the application form, as required? This is necessary to verify the accuracy of PSD increment modeling.	Yes X	No
11	If not please explain how increment consumption status is determined for the missing installation dates. Modeled emissions will include emission increases to the site since the PSD PM_{10} minor source baseline date was triggered. Emission sources operating at the site at the time of the minor source baseline trigger date will be include as PSD increment expanding sources in the PSD PM_{10} Increment analysis. Prior to Permit 3295-M1 operating at the site and at the time when the PM_{10} minor source baseline date was triggered, Permits 2079 and 503-M1 were operating at the site. These sources will be included in the model as PM_{10} increment expanding sources. Mesa Verde Enterprises also operates the property directly south of the site across Alamo Street. At this site is located a concrete batch plant (CBP) operating under GCP-5-3560, a hot mix asphalt (HMA) plant operating under Permit 941, and an aggregate plant operating under Permit 2116-M2-R1. For the CBP and HMA plant these source will remain in operation. The HMA plant was operating prior to and after the minor source baseline date for PM_{10} and will not be included in the PM_{10} increment analysis. For the CBP, it was installed after the PM_{10} minor source baseline date and will be include in the PM_{10} increment analysis. For Permit 2116-M2-R1, this permit will be relocated, suspended, or withdrawn. At the time of the PSD PM_{10} minor source baseline date, the aggregate plant was operating under Permit 2116 and these emission sources will be include as increment expanding sources in the PSD Increment analysis. For NO2 PSD Increment modeling all sources consuming increment will be included. No PSD increment expansion is included.		

16-O: Flare Modeling

1	For each flare or flaring scenario, complete the following			
	Flare ID (and scenario)	Average Molecular Weight	Gross Heat Release (cal/s)	Effective Flare Diameter (m)

	NA			

16-P: Volume and Related Sources

1	Were the dimensions of volume sources different from standard dimensions in the Air Quality Bureau (AQB) Modeling Guidelines?	Yes X	No
2	If the dimensions of volume sources are different from standard dimensions in the AQB Modeling Guidelines, describe how the dimensions were determined.		
3	Describe the determination of sigma-Y and sigma-Z for fugitive sources. NMED Default		
4	Describe how the volume sources are related to unit numbers. Or say they are the same. They are the same.		
5	Describe any open pits. Two open pits on north site, one for existing equipment and one for new equipment plant. One previous pit in south facility operated under Permit 2116.		
6	Describe emission units included in each open pit.		

North Pit	
MPRAW	Main Plant Quarry Mining
F2	Feeder with under conveyor.
MC6	36”by 100’ Lattice Field Conveyor
MC5	36”by 100’ Lattice Field Conveyor
CR2	Gator Jaw Crusher With Under Conveyor
F3	Feeder with under conveyor
MC38	Mine Conveyor
MC39	Mine Conveyor
MC40	Mine Conveyor
MC41	Mine Conveyor
MC42	Mine Conveyor
MC43	Mine Conveyor
NPRAW	New Plant Quarry Mining
CR3F	Grizzly Crusher With feeder and Under conveyor - Feeder
CR3	Grizzly Crusher With feeder and Under conveyor - Crusher
CR3C	Grizzly Crusher With feeder and Under conveyor - Transfer Point
MC14	Mine Conveyor
CR6F	HSI Crusher with feeder & Under conveyors - Feeder
CR6	HSI Crusher with feeder & Under conveyors - Crusher
MC26	Mine Conveyor
SC5	5 &`16 Multideck screen with under conveyors
MC27	Mine Conveyor
MC28	Mine Conveyor

Brown Pit	
NPRAW	New Plant Quarry Mining
CR3F	Grizzly Crusher With feeder and Under conveyor - Feeder
CR3	Grizzly Crusher With feeder and Under conveyor - Crusher
CR3C	Grizzly Crusher With feeder and Under conveyor - Transfer Point
MC14	Mine Conveyor

16-Q: Background Concentrations

1 Identify and justify the background concentrations used.

Per model protocol.

	1 Hour (µg/m^3)	3 Hour (µg/m^3)	8 Hour (µg/m^3)	24 Hour (µg/m^3)	Annual (µg/m^3)
NO_2	48.263				4.617
SO_2	23.567				
$PM_{2.5}$				9.45	4.32
PM_{10}				20.67	
TSP				23.00	8.96

2 Were background concentrations refined to monthly or hourly values? Yes No X

16-R: Meteorological Data

1 Identify and justify the meteorological data set(s) used.
Dispersion model meteorological input file to be used in this modeling analysis are year 1995 Holloman Air Force Base met data available from the NMED AQB website.

2 Discuss how missing data were handled, how stability class was determined, and how the data were processed, if the Bureau did not provide the data. NMED data

16-S: Terrain

1 Was complex terrain used in the modeling? If no, describe why.

Yes, for point sources only. For volume and open pit sources, model was run in flat terrain mode.

2 What was the source of the terrain data? USGS National Elevation Data (NED)

16-T: Modeling Files

1	Describe the modeling files:		
	File name (or folder and file name)	Pollutant(s)	Purpose (ROI/SIA, cumulative, culpability analysis, other)
	MV Combust ROI	CO, SO2	ROI/SIA
	MV NO2 1 hr ROI	NOx	ROI
	MV PM25 ROI	PM2.5	ROI
	MV PM10 ROI	PM10	ROI
	MV TSP ROI	TSP	ROI
	MV NO2 1 hr ARM2	NOx	CIA
	MV NO2 Annual	NOx	CIA
	MV SO2 1hr	SO2	CIA
	MV PM25 Now	PM2.5	CIA
	MV PM25 Future	PM2.5	CIA
	MV PM10 Now	PM10	CIA
	MV PM10 Future	PM10	CIA
	MV TSP Now	TSP	CIA
	MV TSP Future	TSP	CIA
	MV NO2 Class II Inc	NOx	PSD Increment
	MV PM10Inc Future	PM10	PSD Increment
	MV PM10Inc Now	PM10	PSD Increment
	MV NO2 Class I Inc	NOx	PSD Increment
	MV PM10 Class I Inc	PM10	PSD Increment

16-U: PSD New or Major Modification Applications

1	A new PSD major source or a major modification to an existing PSD major source requires additional analysis. Was preconstruction monitoring done (see 20.2.74.306 NMAC and PSD Preapplication Guidance on the AQB website)?	Yes	No X
2	If not, did AQB approve an exemption from preconstruction monitoring? NA	Yes	No
3	Describe how preconstruction monitoring has been addressed or attach the approved preconstruction monitoring or monitoring exemption. NA		
4	Describe the additional impacts analysis required at 20.2.74.304 NMAC. NA		
5	If required, have ozone and secondary PM2.5 ambient impacts analyses been completed? NA		

16-V: Modeling Results

1	If ambient standards are exceeded because of surrounding sources, a culpability analysis is required for the source to show that the contribution from this source is less than the significance levels for the specific pollutant.

2	Identify the maximum concentrations from the modeling analysis.

Pollutant	Period	Facility Concentration (µg/m3)	Total Modeled Concentration (µg/m3)	Total Modeled Concentration (PPM)	Background Concentration	Cumulative Concentration	Standard	Value of Standard	Units of Standard, Background, and Total	Percent of Standard
NOx	1 Hour	139.5	187.8	---	48.263	187.8	NAAQS	188.03	µg/m^3	99.9
NOx	Annual	7.52	12.14	---	4.617	12.14	NMAAQS	94.02	µg/m^3	12.9
NOx Class II	Annual	7.45	10.0	---	---	---	NAAQS	25	µg/m^3	40.0
NOx Class I	Annual	0.0018	---	---	---	---	NAAQS	2.5	µg/m^3	<1.0
CO	1 Hour	586	---	---	---	---	NMAAQS	14,997.5	µg/m^3	3.9
CO	8 Hour	79.2	---	---	---	---	NMAAQS	9,906.1	µg/m^3	<1.0
SO_2	1 Hour	1.32	8.21	---	23.567	31.4	NAAQS	196.4	µg/m^3	16.0
$PM_{2.5}$	24 Hour	5.35	5.90	---	9.45	15.35	NAAQS	35	µg/m^3	43.9
$PM_{2.5}$	Annual	1.68	2.18	---	4.32	6.5	NAAQS	12	µg/m^3	54.2
PM_{10}	24 Hour	38.2	38.4	---	20.67	59.1	NAAQS	150	µg/m^3	39.4
PM_{10} Class II	24 Hour	29.95	29.95	---	---	---	NAAQS	30	µg/m^3	99.8
PM_{10} Class II	Annual	6.65	7.75	---	---	---	NAAQS	17	µg/m^3	45.6
PM_{10} Class I	24 Hour	0.060	---	---	---	---	NAAQS	8	µg/m^3	<1.0
PM_{10} Class I	Annual	0.0015	---	---	---	---	NAAQS	4	µg/m^3	<1.0
TSP	24 Hour	80.27	81.56	---	23.00	104.56	NMAAQS	150	µg/m^3	69.7
TSP	Annual	21.20	22.18	---	8.96	31.14	NMAAQS	60	µg/m^3	51.9

16-W: Location of maximum concentrations

1	Identify the locations of the maximum concentrations.

Pollutant	Period	UTM East (m)	UTM North (m)	Elevation (ft)	Distance (m)	Radius of Impact (ROI) (m)
NOx	1 Hour	410028	3650071	1406.15	Border	29500
NOx	Annual	410028	3650071	1406.15	Border	811
NOx Class II	Annual	410028	3650071	1406.15	Border	811
NOx Class I	Annual	417873	3694876	1977.76	---	---
CO	1 Hour	409950	3650100	1405.15	28	---
CO	8 Hour	409950	3650100	1405.15	28	---
SO_2	1 Hour	409925.1	3648075	1398.97	Border	452
$PM_{2.5}$	24 Hour	410114	3649292	1409.69	Border	3340
$PM_{2.5}$	Annual	410114	3649292	1409.69	Border	987

PM_{10}	24 Hour	410114	3649292	1409.69	Border	2426
PM_{10} Class II	24 Hour	410114	3649292	1409.69	Border	2426
PM_{10} Class II	Annual	409705	3648879	1399.36	Border	2426
PM_{10} Class I	24 Hour	422525.7	3694633	2803.05	---	---
PM_{10} Class I	Annual	422770.6	3694620	2788.82	---	---
TSP	24 Hour	410114	3649292	1409.69	Border	2086
TSP	Annual	410114	3649292	1409.69	Border	1242

16-X: Summary/conclusions

1	A statement that modeling requirements have been satisfied and that the permit can be issued. Dispersion modeling was performed for the revision of Permit 3295-M1. All facility pollutants with ambient air quality standards were modeled to show compliance with those standards. All results of this modeling showed the facility after modification in compliance with applicable ambient air quality standards.

Section 17

Compliance Test History

(Submitting under 20.2.70, 20.2.72, 20.2.74 NMAC)

To show compliance with existing NSR permits conditions, you must submit a compliance test history. The table below provides an example.

To save paper and to standardize the application format, delete this sentence and the samples in the Compliance Test History Table, and begin your submittal for this attachment on this page.

Compliance Test History Table

Unit No.	Test Description	Test Date
F1, F2, MC1, MC2, MC3, MC4, MC5, MC6, MC7, C1, C2, C3, C4, C5, C6, C9, SC1, SC2, CR1	Tested in accordance with EPA test Method 9 for opacity as required by NSR Permit 3295.	10/17/2006, 10/18/2006, 10/23/2006
F2, MC3, MC9	Tested in accordance with EPA test Method 9 for opacity as required by NSR Permit 3295.	01/5/2009
CR2, MC4	Tested in accordance with EPA test Method 9 for opacity as required by NSR Permit 3295.	12/12/2014

Section 20

Other Relevant Information

Other relevant information. Use this attachment to clarify any part in the application that you think needs explaining. Reference the section, table, column, and/or field. Include any additional text, tables, calculations or clarifying information.

Additionally, the applicant may propose specific permit language for AQB consideration. In the case of a revision to an existing permit, the applicant should provide the old language and the new language in track changes format to highlight the proposed changes. If proposing language for a new facility or language for a new unit, submit the proposed operating condition(s), along with the associated monitoring, recordkeeping, and reporting conditions. In either case, please limit the proposed language to the affected portion of the permit.

No other relevant information is submitted with the application.

Section 22: Certification

Company Name: Mesa Verde Enterprises, Inc.

I, Timothy A. Rabon, hereby certify that the information and data submitted in this application are true and as accurate as possible, to the best of my knowledge and professional expertise and experience.

Signed this 26 day of July, 2016, upon my oath or affirmation, before a notary of the State of New Mexico.

*Signature

26 July 2016
Date

Timothy A Rabon
Printed Name

President
Title

Scribed and sworn before me on this 26th day of July, 2016.

My authorization as a notary of the State of New Mexico expires on the 26th day of May, 2018.

Notary's Signature

7/26/16
Date

Notary's Printed Name

OFFICIAL SEAL
Julie Cypret
NOTARY PUBLIC - STATE OF NEW MEXICO
My Commission Expires: 5/26/18

*For Title V applications, the signature must be of the Responsible Official as defined in 20.2.70.7.AE NMAC.