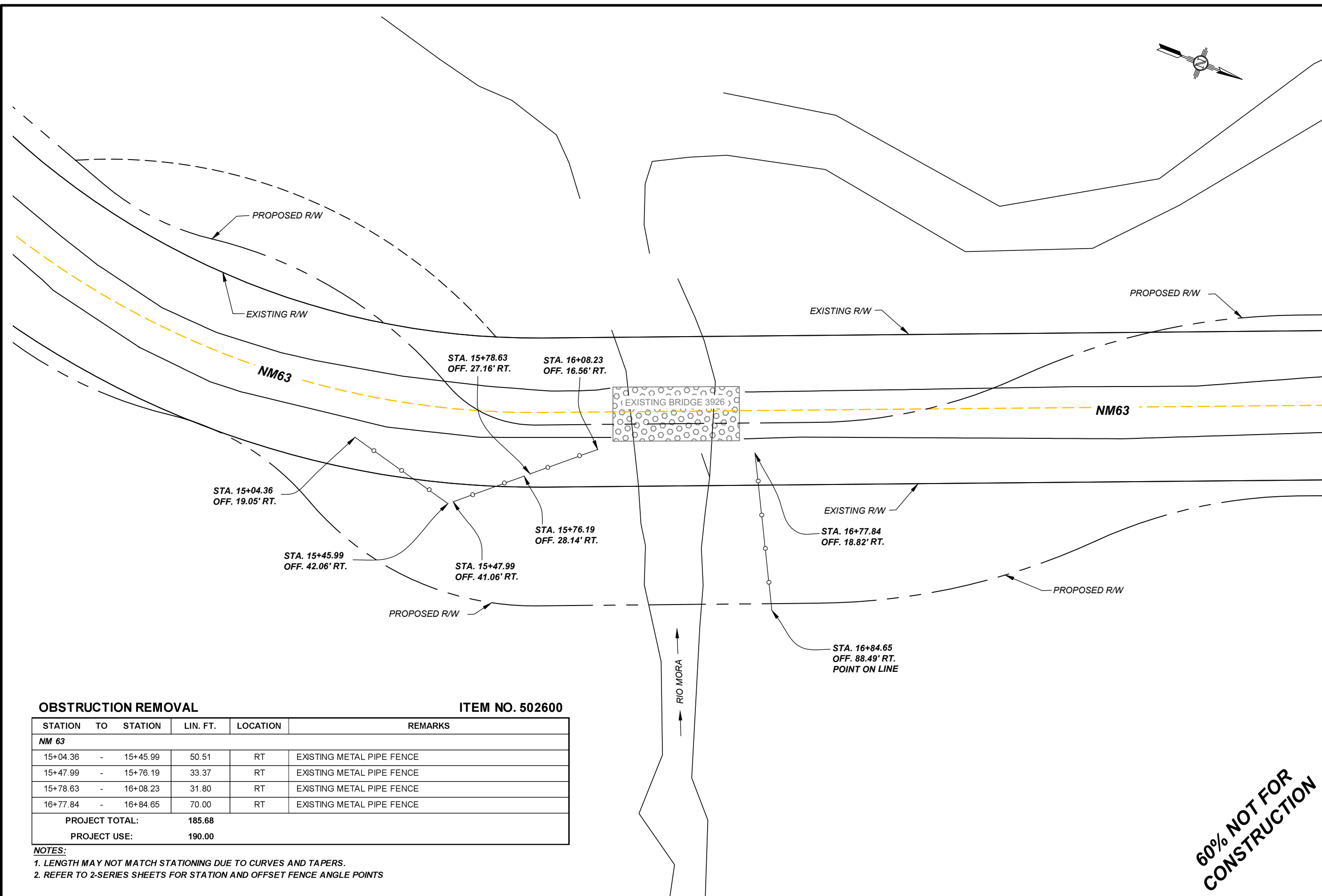




NEW MEXICO DEPARTMENT
OF TRANSPORTATION

NO.	DESCRIPTION	DATE	BY
4			
3			
2			
1			

4101410
BRIDGE 3926 REPLACEMENT - NM 63
FENCE REMOVAL PLAN



OBSTRUCTION REMOVAL

ITEM NO. 502600

STATION	TO	STATION	LIN. FT.	LOCATION	REMARKS
NM 63					
15+04.36	-	15+45.99	50.51	RT	EXISTING METAL PIPE FENCE
15+47.99	-	15+76.19	33.37	RT	EXISTING METAL PIPE FENCE
15+78.63	-	16+08.23	31.80	RT	EXISTING METAL PIPE FENCE
16+77.84	-	16+84.65	70.00	RT	EXISTING METAL PIPE FENCE
PROJECT TOTAL:			185.68		
PROJECT USE:			190.00		

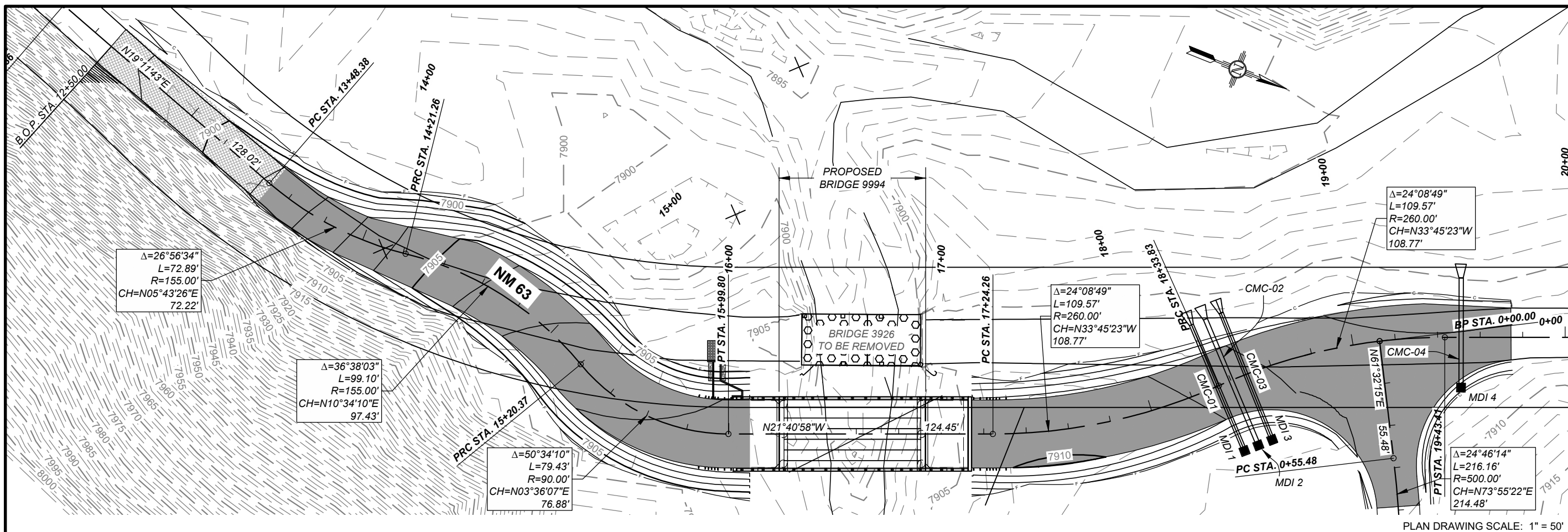
NOTES:

1. LENGTH MAY NOT MATCH STATIONING DUE TO CURVES AND TAPERS.
2. REFER TO 2-SERIES SHEETS FOR STATION AND OFFSET FENCE ANGLE POINTS

**60% NOT FOR
CONSTRUCTION**

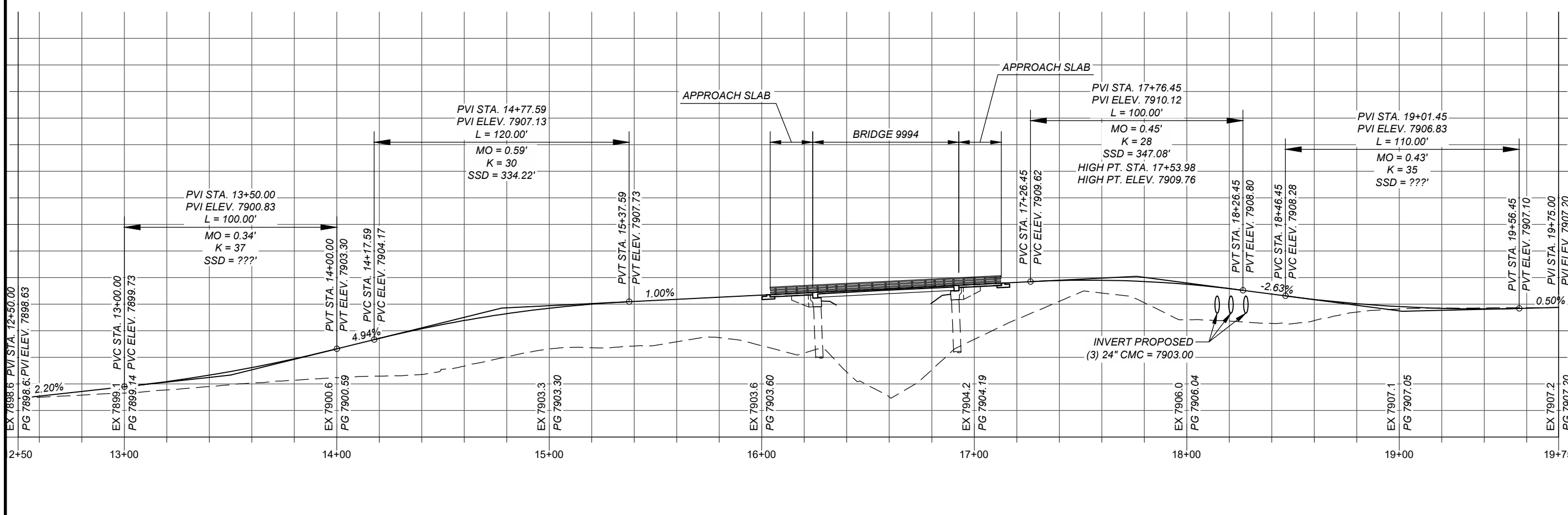


NEW MEXICO DEPARTMENT
OF TRANSPORTATION



PLAN DRAWING SCALE: 1" = 50'

HORIZONTAL SCALE: 1" = 50' VERTICAL SCALE: 1" = XX'



NO.	DESCRIPTION	DATE	BY
4			
3			
2			
1			
NO.			

4101410
BRIDGE 3926 REPLACEMENT - NM 63
NM 63 PLAN AND PROFILE