APPENDIX D
THERMOGRAPH SUMMARY DATA AND GRAPHICS

This page left intentionally blank.

TABLE OF CONTENTS

D1.0 Coyote Creek (Mora River to Black Lake) 1
D2.0 Vermejo River (York Canyon to headwaters) 3
D3.0 Vermejo River (Rail Canyon to York Canyon) 4

This page left intentionally blank.

D1.0 Coyote Creek (Mora River to Black Lake)

April 29, 2002 through September 20, 2002:	
Number of Data Points:	3,460
Number of Measurements >20°C:	275
Percentage Data Points >20°C:	8%
Minimum Water Temperature (°C):	2.95
Maximum Water Temperature (°C):	22.69

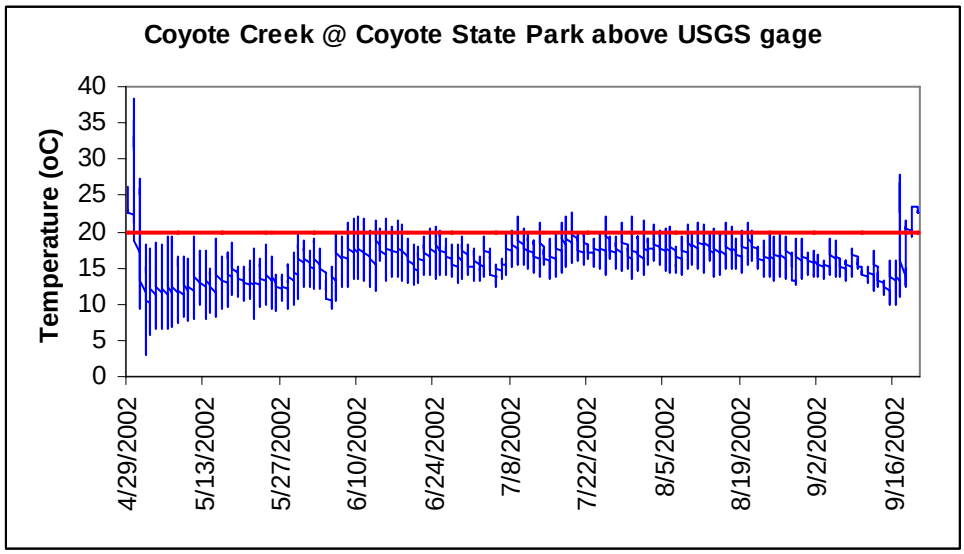

**Due to a lack of documentation of actual deployment in water, all data is presented here. However, data that is reasonably assumed to have been collected when the thermograph (ie: en route to and from the site) was not deployed in the water was not inlcuded in the assessments.*

April 29, 2002 through October 8, 2002:	
Number of Data Points:	3,889
Number of Measurements >20°C:	1,417
Percentage Data Points >20°C:	36%
Minimum Water Temperature (°C):	0.29
Maximum Water Temperature (°C):	28.26

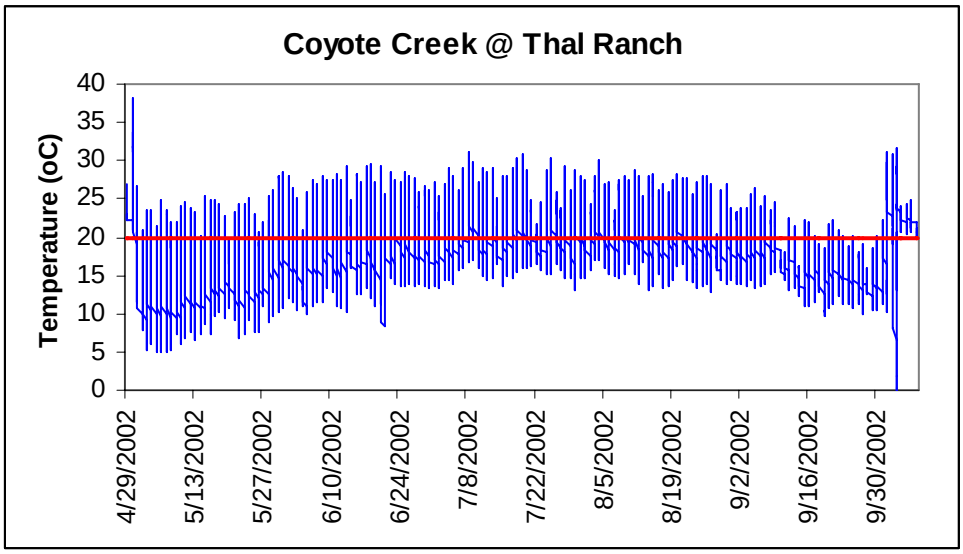

**Due to a lack of documentation of actual deployment in water, all data is presented here. However, data that is reasonably assumed to have been collected when the thermograph (ie: en route to and from the site) was not deployed in the water was not inlcuded in the assessments.*

D2.0 Vermejo River (York Canyon to headwaters)

April 29, 2002 through September 20, 2002:	
Number of Data Points:	3,460
Number of Measurements >20°C:	1029
Percentage Data Points >20°C:	29.7%
Minimum Water Temperature (°C):	5.14
Maximum Water Temperature (°C):	30.08

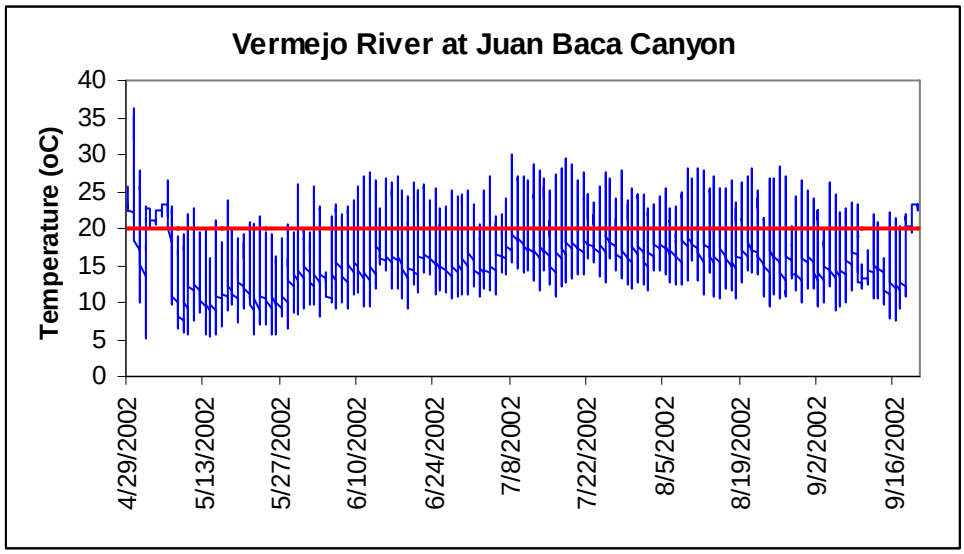

**Due to a lack of documentation of actual deployment in water, all data is presented here. However, data that is reasonably assumed to have been collected when the thermograph (ie: en route to and from the site) was not deployed in the water was not inlcuded in the assessments.*

D3.0 Vermejo River (Rail Canyon to York Canyon)

April 29, 2002 through August 1, 2002:	
Number of Data Points:	2,257
Number of Measurements >20°C:	749
Percentage Data Points >20°C:	33%
Minimum Water Temperature (°C):	4.49
Maximum Water Temperature (°C):	30.48

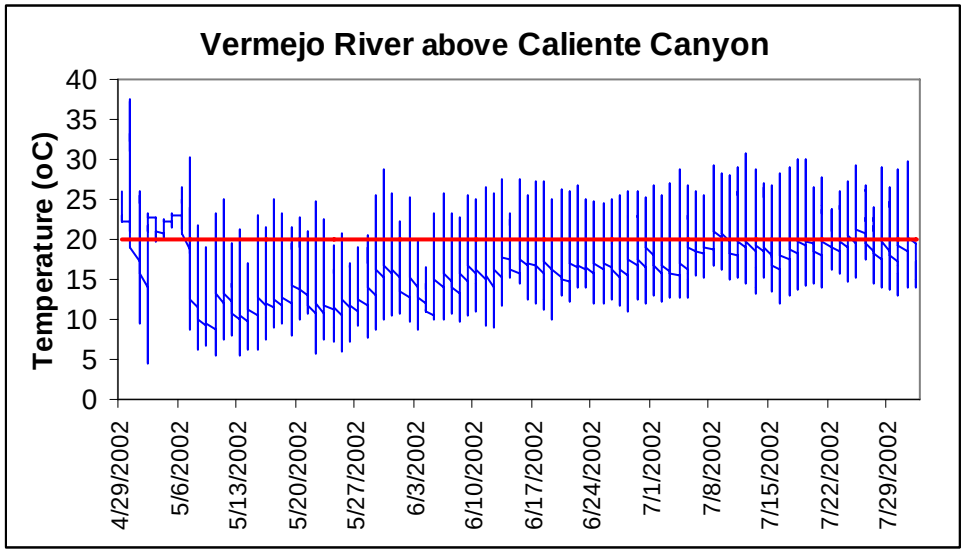

**Due to a lack of documentation of actual deployment in water, all data is presented here. However, data that is reasonably assumed to have been collected when the thermograph (ie: en route to and from the site) was not deployed in the water was not inlcuded in the assessments.*