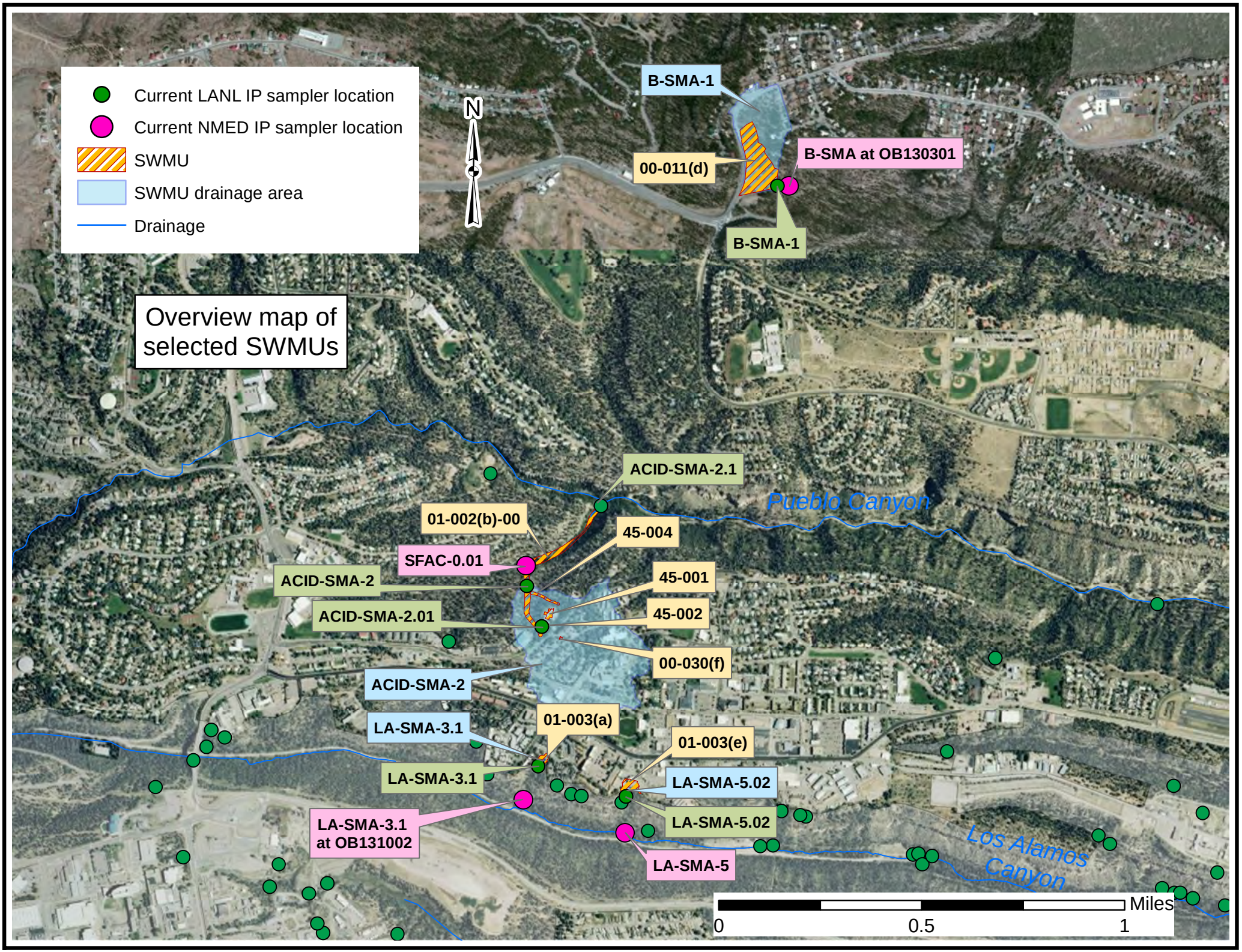
Current LANL IP sampler location
Current NMED IP sampler location
SWMU
SWMU drainage area
Drainage
N
Overview map of selected SWMUs
B-SMA-1
B-SMA at OB130301
00-011(d)
B-SMA-1
ACID-SMA-2.1
Pueblo Canyon
01-002(b)-00
45-004
SFAC-0.01
ACID-SMA-2
45-001
ACID-SMA-2.01
45-002
00-030(f)
ACID-SMA-2
01-003(a)
LA-SMA-3.1
01-003(e)
LA-SMA-3.1
LA-SMA-5.02
LA-SMA-3.1 at OB131002
LA-SMA-5.02
LA-SMA-5
Los Alamos Canyon
Miles
0
0.5
1

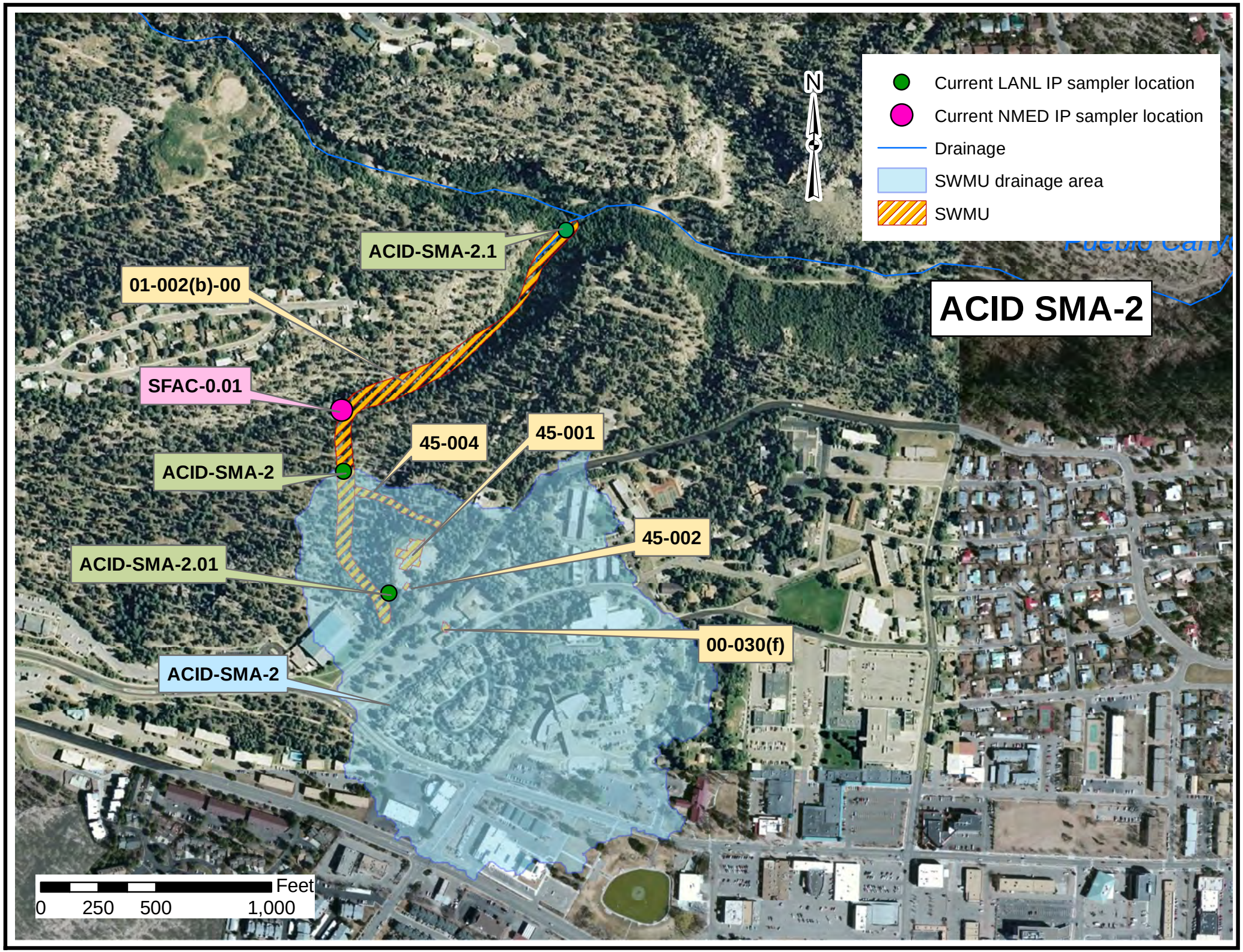
ACID SMA-2
Current LANL IP sampler location
Current NMED IP sampler location
Drainage
SWMU drainage area
SWMU
N
ACID-SMA-2.1
01-002(b)-00
SFAC-0.01
45-004
45-001
ACID-SMA-2
45-002
ACID-SMA-2.01
00-030(f)
ACID-SMA-2
Feet
0
250
500
1,000

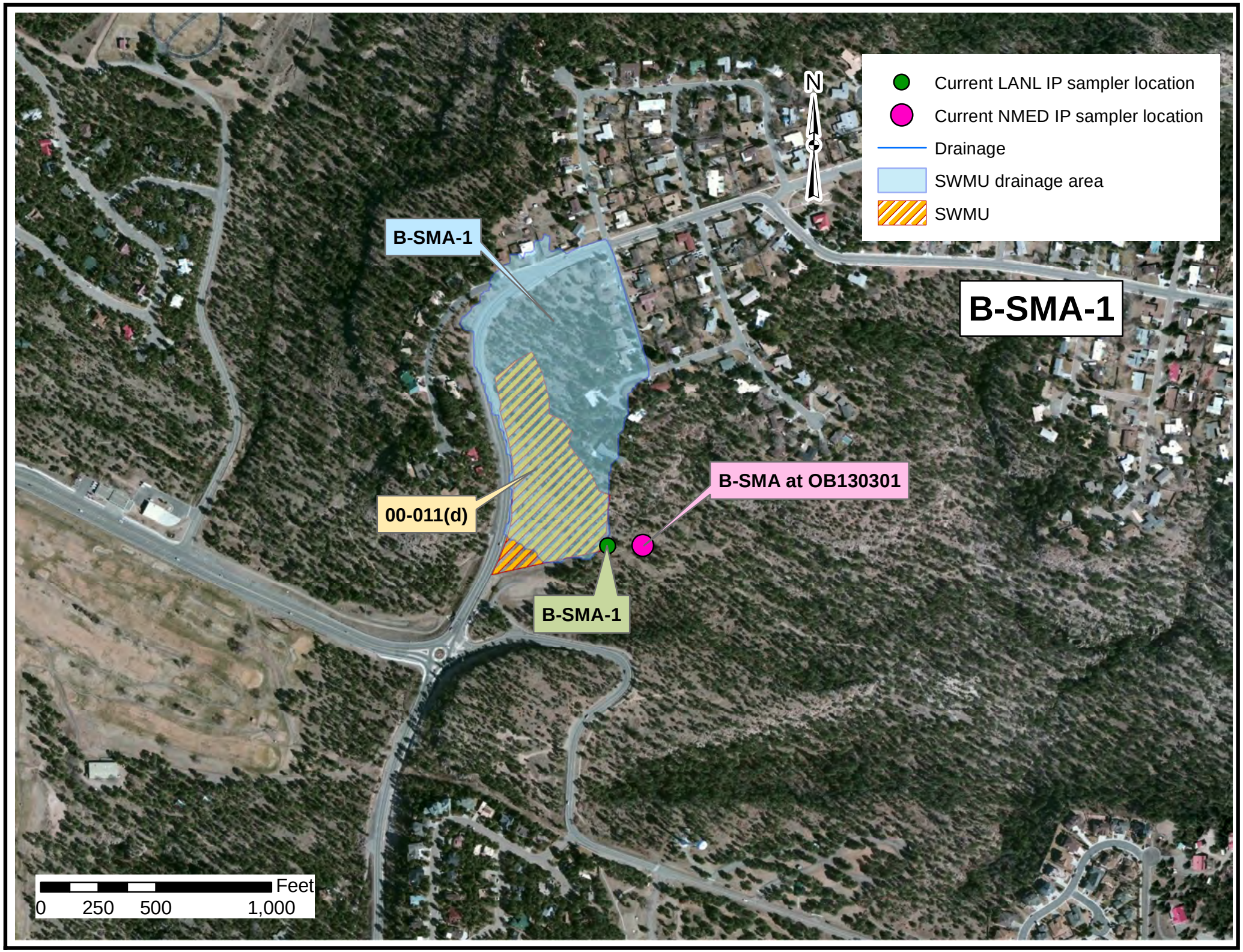
Current LANL IP sampler location
Current NMED IP sampler location
Drainage
SWMU drainage area
SWMU
N
B-SMA-1
B-SMA-1
00-011(d)
B-SMA at OB130301
B-SMA-1
Feet
0
250
500
1,000

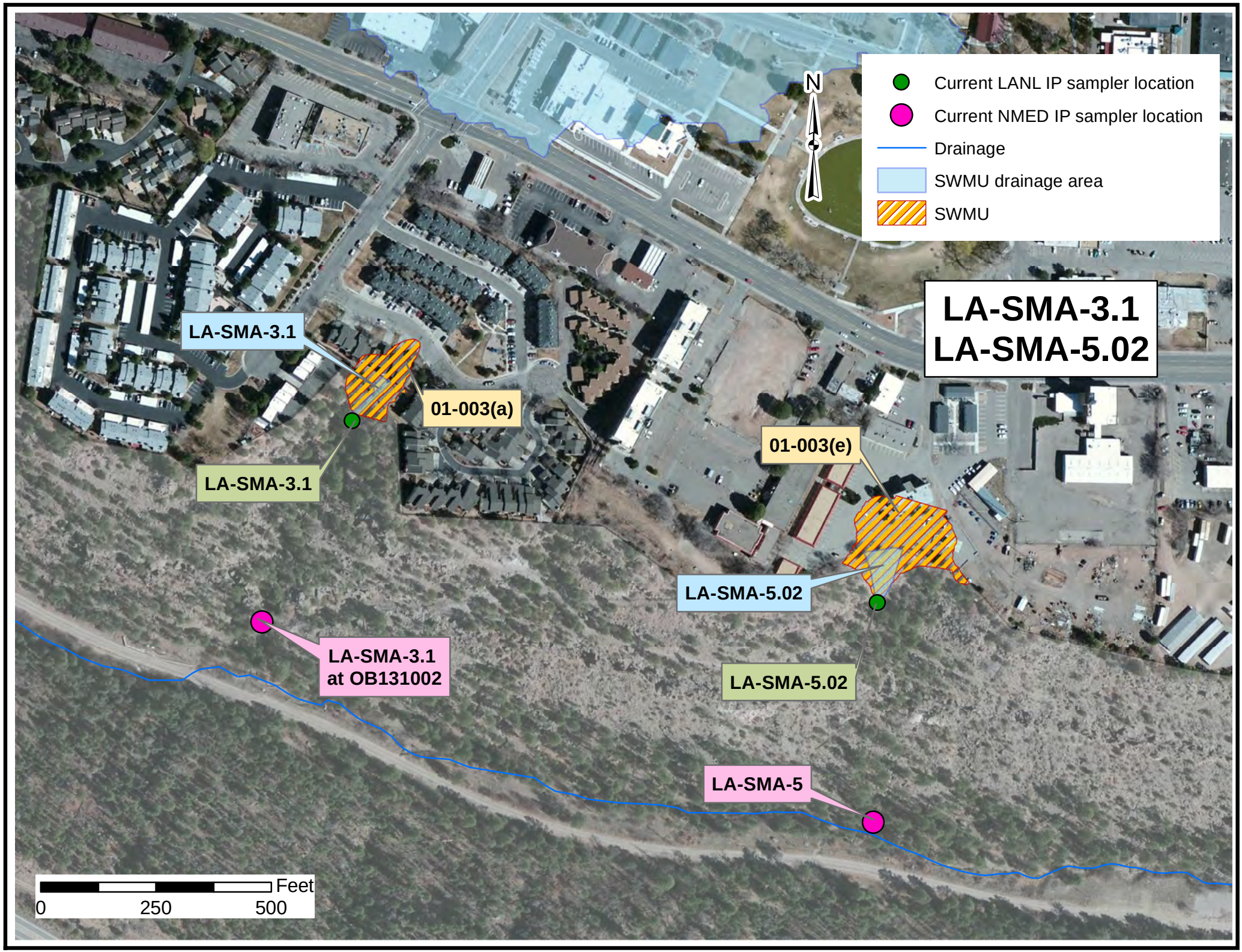
LA-SMA-3.1
LA-SMA-5.02
Current LANL IP sampler location
Current NMED IP sampler location
Drainage
SWMU drainage area
SWMU
N
LA-SMA-3.1
01-003(a)
LA-SMA-3.1
01-003(e)
LA-SMA-5.02
LA-SMA-3.1
at OB131002
LA-SMA-5.02
LA-SMA-5
Feet
0
250
500