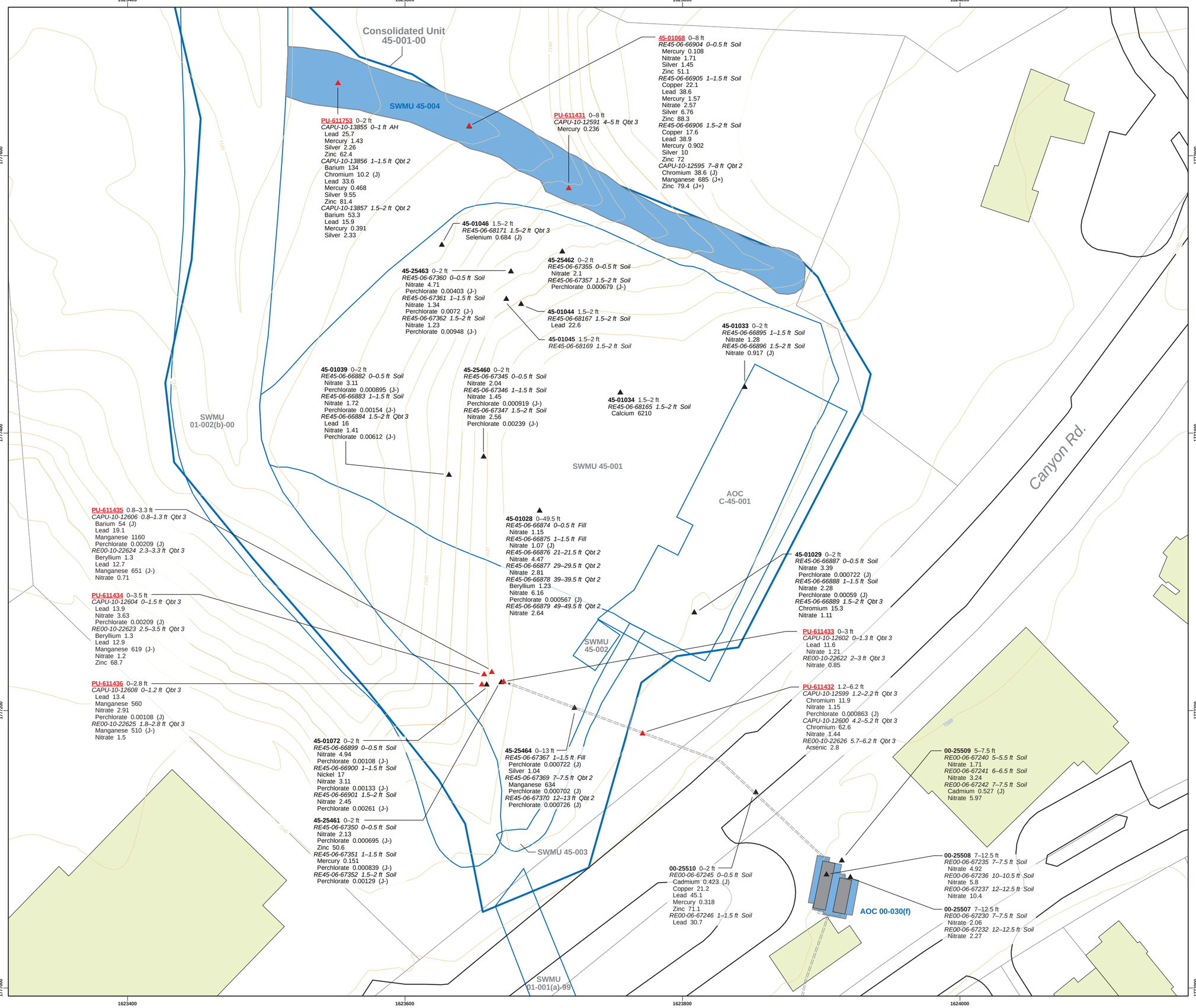

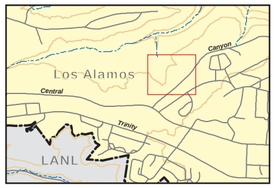

Index Map

This map was created for work processes associated with the Pueblo Canyon Aggregate Area Investigation Report. All other uses for this map should be confirmed with the LANL EP-CAP Division.

0 12.5 25 50 75 100
Feet

contour interval = 10 ft

New Mexico State Plane Coordinates - Central Zone FT, North American Datum 1983, NGVD 1929

- 2010 sampling location
- Historical sampling location
- Subject SWMU or AOC
- Other SWMU or AOC
- Former drainline
- Septic tank
- Paved roads/parking
- Structure
- Los Alamos County parcel boundary
- 10-ft contour

Location ID (*2010* - red or underlined [in B&W], *historical* - black or not underlined) *and* ***Overall sampled interval*** (min–max)

Sample description (sample ID, depth (ft), media)

12-34567 2.5–6 ft
RE12-34-5678 0.0–0.50 SOIL
Copper 5.5
Selenium 0.5 (J)
⋮

Analyte data (analyte, result, optional qualifier code)

Result Qualifiers:
J = Estimated value
J+= Estimated value biased high
J- = Estimated value biased low

Note: All analytical results reported in milligrams per kilogram (mg/kg) or in picocuries per gram (pCi/g) except as noted.

PLATE 4
Inorganic chemical concentrations detected or detected above BVs at AOC 00-030(f) and Consolidated Unit 45-001-00

Map Number: TPMC_071910Binorg
Date: July 19, 2010 Rev: Septembe 22, 2010
DraftedBy: TPMC File Name: PCAA_HitsMap_MapB

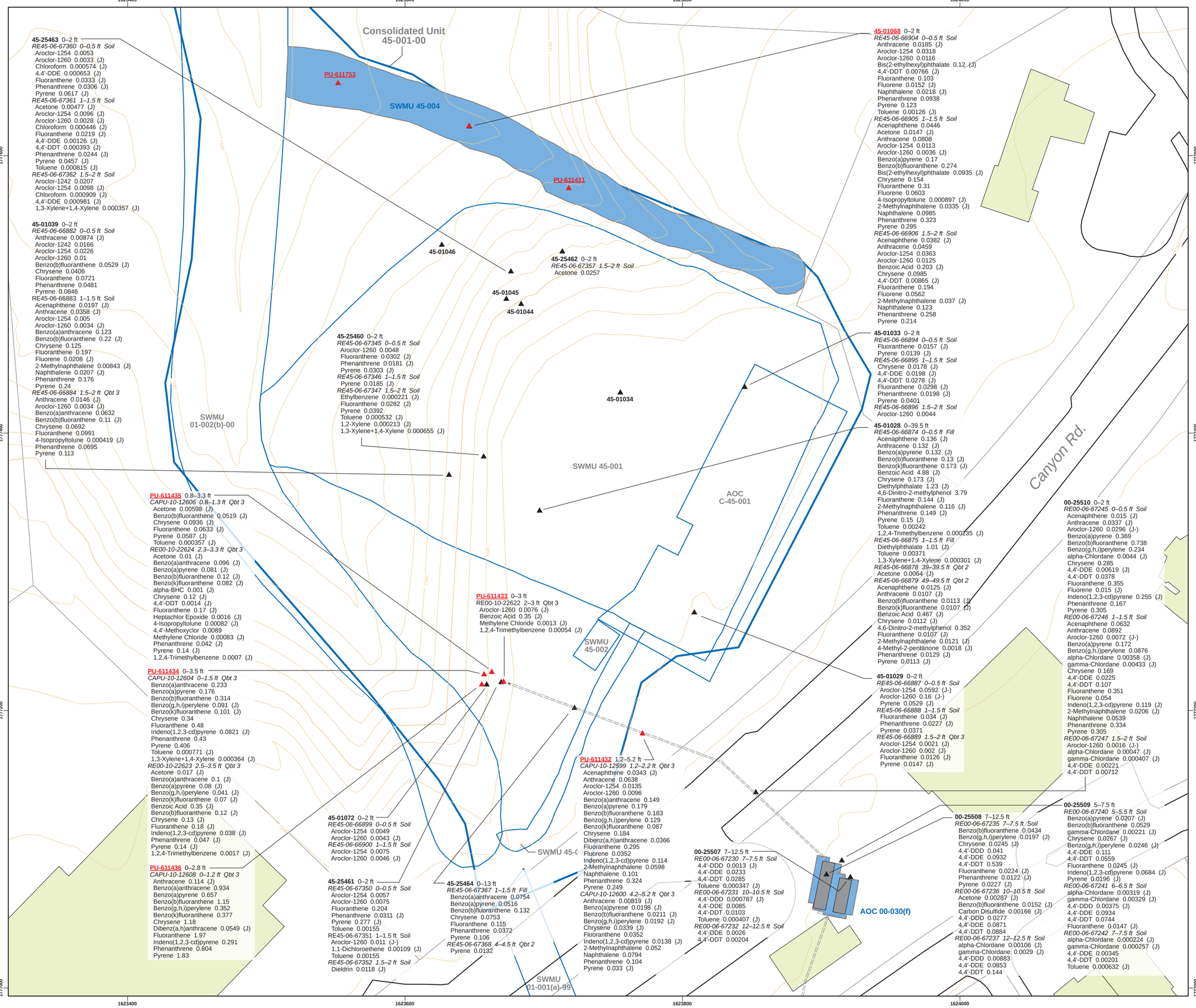

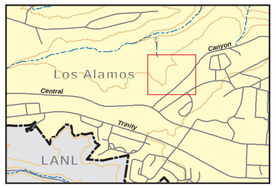

Index Map

This map was created for work processes associated with the Pueblo Canyon Aggregate Area Investigation Report. All other uses for this map should be confirmed with the LANL EP-CAP Division.

0 12.5 25 50 75 100
Feet

contour interval = 10 ft

New Mexico State Plane Coordinates - Central Zone FT, North American Datum 1983, NGVD 1929

- 2010 sampling location
- Historical sampling location
- Subject SWMU or AOC
- Other SWMU or AOC
- Former drainline
- Septic tank
- Paved roads/parking
- Structure
- Los Alamos County parcel boundary
- 10-ft contour

Location ID (*2010* - red or underlined [in B&W], *historical* - black or not underlined) ***and Overall sampled interval*** (min–max)

Sample description (sample ID, depth (ft), media)

12-34567 2.5–6 ft
RE12-34-5678 0.0–0.50 SOIL
Copper 5.5
Selenium 0.5 (J)
⋮

Analyte data (analyte, result, optional qualifier code)

Result Qualifiers:
J = Estimated value
J+= Estimated value biased high
J- = Estimated value biased low

Note: All analytical results reported in milligrams per kilogram (mg/kg) or in picocuries per gram (pCi/g) except as noted.

PLATE 5
Organic chemical concentrations detected at AOC 00-030(f) and Consolidated Unit 45-001-00

Map Number:TPMC_071910Borg
Date: July 19,2010 Rev:Septembe 22,2010
DraftedBy:TPMC File Name: PCAA_HitsMap_MapB

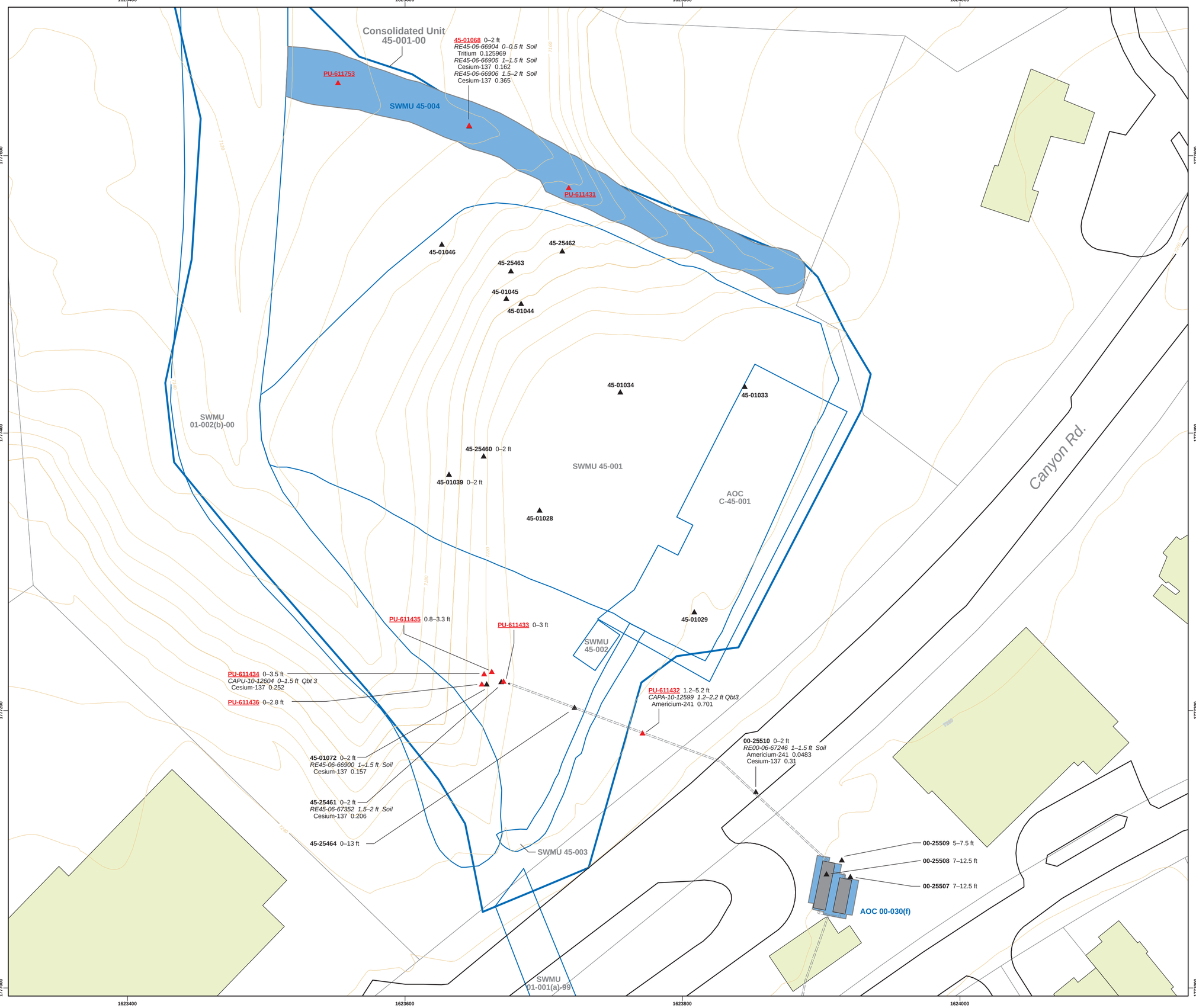

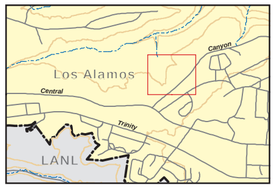

Index Map

This map was created for work processes associated with the Pueblo Canyon Aggregate Area Investigation Report. All other uses for this map should be confirmed with the LANL EP-CAP Division.

0 12.5 25 50 75 100
Feet

contour interval = 10 ft

New Mexico State Plane Coordinates - Central Zone FT, North American Datum 1983, NGVD 1929

- 2010 sampling location
- Historical sampling location
- Subject SWMU or AOC
- Other SWMU or AOC
- Former drainline
- Septic tank
- Paved roads/parking
- Structure
- Los Alamos County parcel boundary
- 10-ft contour

Location ID (*2010* - red or underlined [in B&W], *historical* - black or not underlined) *and* ***Overall sampled interval*** (min–max)

Sample description (sample ID, depth (ft), media)

12-34567 2.5–6 ft
RE12-34-5678 0.0–0.50 SOIL
Copper 5.5
Selenium 0.5 (J)
⋮

Analyte data (analyte, result, optional qualifier code)

Result Qualifiers:
J = Estimated value
J+= Estimated value biased high
J- = Estimated value biased low

Note: All analytical results reported in milligrams per kilogram (mg/kg) or in picocuries per gram (pCi/g) except as noted.

PLATE 6
Radionuclides detected or detected above BVs/FVs at AOC 00-030(f) and Consolidated Unit 45-001-00

Map Number: TPMC_071910Brad
Date: July 19, 2010 Rev: Septembe 22, 2010
DraftedBy: TPMC File Name: PCAA_HitsMap_MapB