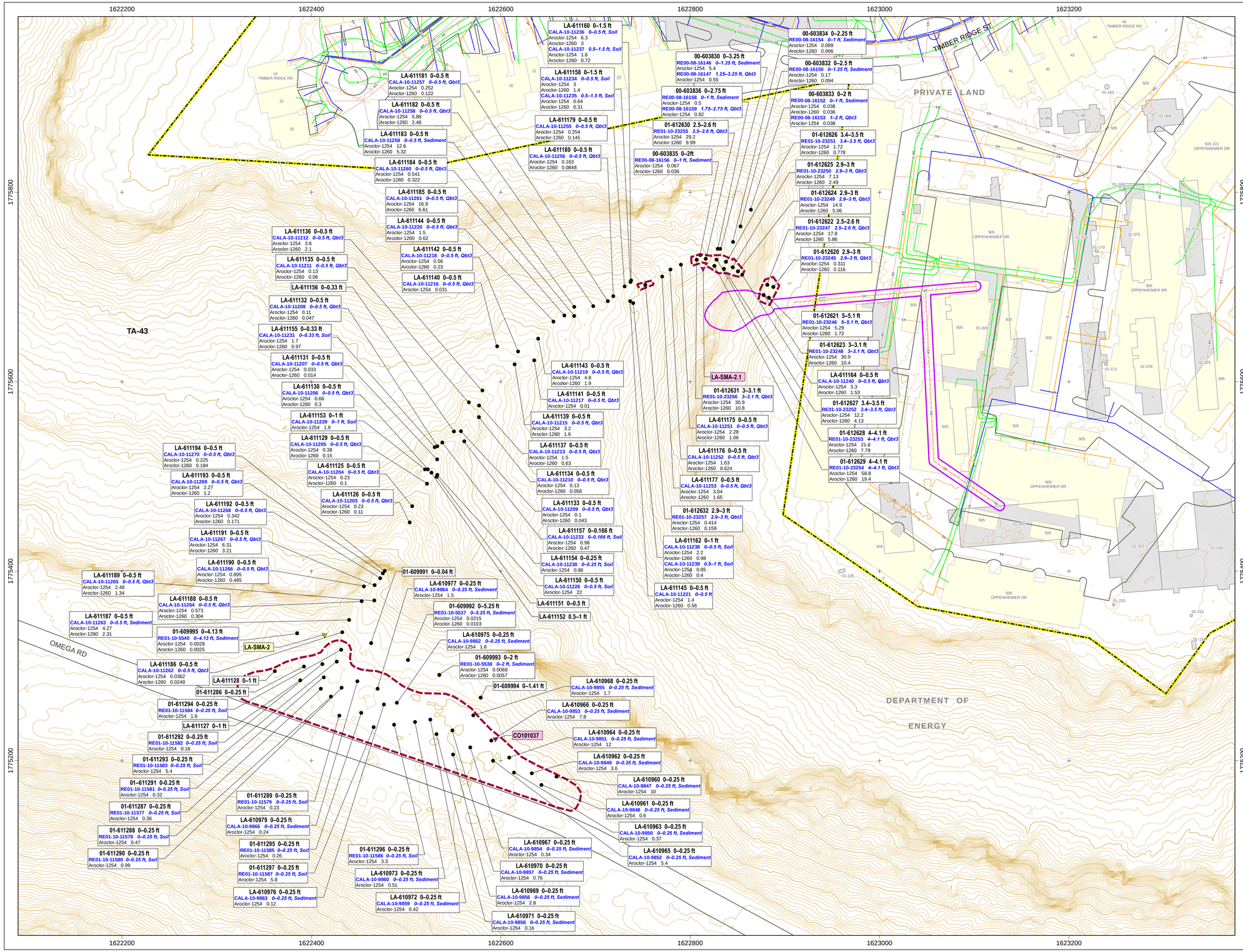

Plate 1. PCBs detected in confirmation samples following interim removal activities implemented in 2009 and 2010 within the SWMU 01-001(f) outfall and drainage

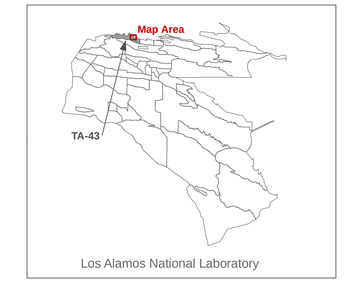

Location ID Depth interval sampled
Sample ID Depth, Media
Aroclor-ID #
= Analytical lab results (mg/kg)

- Confirmation sampling location
- Stormwater sampling location
- Former FFCA sampling location
- PRS 01-001(f)
- Electric line
- Gas line
- Sewer line
- Water line
- Former sewer line
- Paved road
- TA boundary
- LANL boundary
- Structure
- Former structure
- Approximate excavation boundary

Topographic Contour

- 2 ft contour
- 10 ft contour
- 20 ft contour
- 100 ft contour

State Plane Coordinate System
New Mexico, Central Zone, US Foot
NAD 1983, NGVD 1929

Feet: 0 25 50 100
Meters: 0 5 10 20

Map: UppLA_ConfSampVR_v1.Rev0
Darren Green, Portage Inc.
Date: 03.30.2010

Analytical data added by Liz Miller
09.10.2010, LANL GISLab map #m202105
Edited 04.20.2011

Feature Data References:

Electric Utility Grid; County of Los Alamos, Information Services; as published 04 March 2009.

Former Structures of the Los Alamos Site; Los Alamos National Laboratory, Waste and Environmental Services Division, EP2008-0441; 1:2,500 Scale Data; 08 August 2008.

Former Structures of the Los Alamos Site, Line Feature Representation; Los Alamos National Laboratory, Environment and Remediation Support Services Division,EP2007-0566; 1:2,500 Scale Data; 16 April 2008.

Hypsography, 2, 10, 20 and 100 Foot Contour Intervals; Los Alamos National Laboratory, ENV Environmental Remediation and Surveillance Program; 2000.

LANL Areas Used and Occupied ; Los Alamos National Laboratory, Site Planning & Project Initiation Group, Infrastructure Planning Office; 19 September 2007; as published 04 December 2008.

Natural Gas Supply Distribution; County of Los Alamos, Information Services; as published 04 March 2009.

Ownership Boundaries Around LANL Area; Los Alamos National Laboratory, Site Planning & Project Initiation Group, Infrastructure Planning Office; 19 September 2007; as published 04 December 2008.

Point Feature Locations of the Environmental Restoration Project Database; Los Alamos National Laboratory, Waste and Environmental Services Division, EP2010-0208; 21 January 2010.

Potential Release Sites; Los Alamos National Laboratory, ESH&Q WES Environmental Data & Analysis Group; as published 17 June 2010.

Sewer Line System Maintained by the County of Los Alamos; County of Los Alamos, Information Services; as published 04 March 2009.

Streets; County of Los Alamos, Information Services; as published 16 May 2006.

Structures; County of Los Alamos, Information Services; as published 29 October 2007.

Technical Area Boundaries; Los Alamos National Laboratory, Site Planning & Project Initiation Group, Infrastructure Planning Office; September 2007; as published 04 December 2008.

Water Utility Distribution System Maintained by the County of Los Alamos; County of Los Alamos, Information Services; as published 04 March 2009.

Disclaimer: This map was created for work processes associated with the Upper Los Alamos Canyon PCB Remediation. All other uses for this map should be confirmed with the Environmental Programs Directorate.

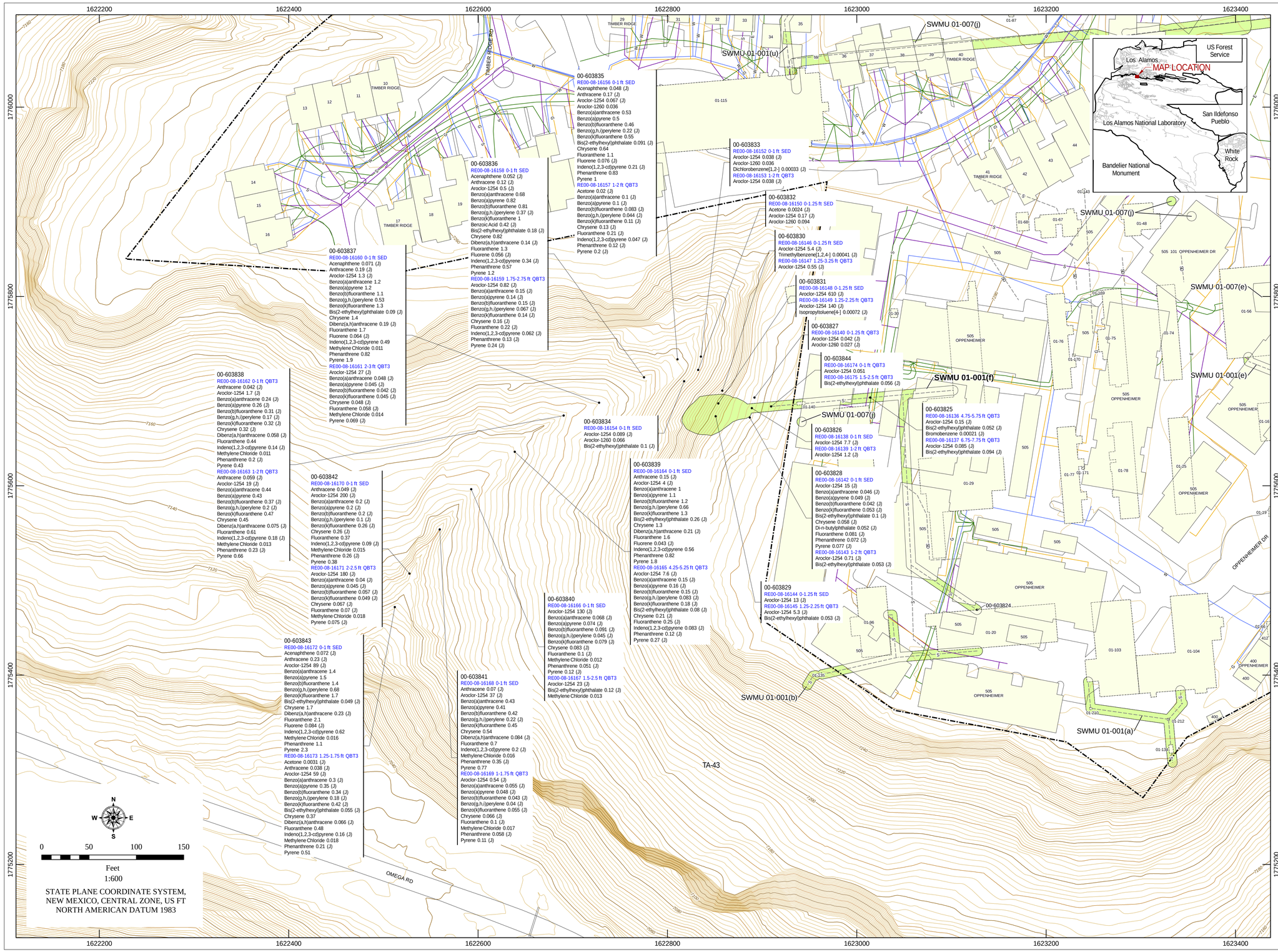

- Sampled location
- SWMU or AOC
- Structure or building
- Former structure
- Former drain line
- Former industrial waste
- Former sewer
- Former storm drain
- Technical Area (TA) boundary
- Fence
- Paved road
- Dirt road

Elevation contours
- 100- and 20-ft contour
- 10-ft contour
- 2-ft contour

Utilities
- Communication
- Electric
- Gas
- Sewer
- Water

Note: Concentration values are mg/kg

FEATURE DATA REFERENCES

Hypsography; Los Alamos National Laboratory, ENV Environmental Remediation and Surveillance Program; 1991.
Point Feature Locations of the Environmental Restoration Project Database; Los Alamos National Laboratory, Waste and Environmental Services Division, EP2009-0162; 13 March 2009.
Potential Release Site Affected Areas; Los Alamos National Laboratory, ENV Environmental Remediation and Surveillance Program; Unknown publication date.
Roads - Streets; County of Los Alamos, Information Services; as published 16 May 2006. Road Centerlines for the County of Los Alamos; County of Los Alamos, Information Services; as published 04 March 2009. Paved Road Arcs; Los Alamos National Laboratory, KSL Site Support Services, Planning, Locating and Mapping Section; 06 January 2004; as published 15 January 2009. Paved Parking; Los Alamos National Laboratory, KSL Site Support Services, Planning, Locating and Mapping Section; 12 August 2002; as published 15 January 2009. Dirt Road Arcs; Los Alamos National Laboratory, KSL Site Support Services, Planning, Locating and Mapping Section; 06 January 2004; as published 15 January 2009.
Security and Industrial Fences and Gates; Los Alamos National Laboratory, KSL Site Support Services, Planning, Locating and Mapping Section; 06 January 2004; as published 15 January 2009.
Storm Drain Line Distribution System; Los Alamos National Laboratory, KSL Site Support Services, Planning, Locating and Mapping Section; 06 January 2004; as published 15 January 2009.
Structures and Buildings - Structures; Los Alamos National Laboratory, KSL Site Support Services, Planning, Locating and Mapping Section; 06 January 2004; as published 15 January 2009. Structures; County of Los Alamos, Information Services; as published 29 October 2007. Primary Landscape Features; Los Alamos National Laboratory, KSL Site Support Services, Planning, Locating and Mapping Section; 06 January 2004; as published 15 January 2009. Former Structures of the Los Alamos Site; Los Alamos National Laboratory, Waste and Environmental Services Division, EP2008-0441; 1:2,500 Scale Data; 08 August 2008. Former Structures of the Los Alamos Site, Line Feature Representation; Los Alamos National Laboratory, Environment and Remediation Support Services Division, EP2007-0566; 1:2,500 Scale Data; 16 April 2008.
Technical Area Boundaries; Los Alamos National Laboratory, Site Planning & Project Initiation Group, Infrastructure Planning Office; September 2007; as published 04 December 2008.
Utilities - Communication Lines; Los Alamos National Laboratory, KSL Site Support Services, Planning, Locating and Mapping Section; 08 August 2002; as published 15 January 2009. Primary Electric Grid; Los Alamos National Laboratory, KSL Site Support Services, Planning, Locating and Mapping Section; 06 January 2004; as published 15 January 2009. Electric Utility Grid; County of Los Alamos, Information Services; as published 04 March 2009. Primary Gas Distribution Lines; Los Alamos National Laboratory, KSL Site Support Services, Planning, Locating and Mapping Section; 06 January 2004; as published 15 January 2009. Natural Gas Supply Distribution; County of Los Alamos, Information Services; as published 04 March 2009. Point Features of the Sewer Line System; Los Alamos National Laboratory, KSL Site Support Services, Planning, Locating and Mapping Section; 06 January 2004; as published 15 January 2009. Sewer Line System Maintained by the County of Los Alamos; County of Los Alamos, Information Services; as published 04 March 2009. Steam Line Distribution System; Los Alamos National Laboratory, KSL Site Support Services, Planning, Locating and Mapping Section; 06 January 2004; as published 15 January 2009. Water Lines; Los Alamos National Laboratory, KSL Site Support Services, Planning, Locating and Mapping Section; 06 January 2004; as published 15 January 2009. Water Utility Distribution System Maintained by the County of Los Alamos; County of Los Alamos, Information Services; as published 04 March 2009.

PLATE 6.8-1

ORGANIC CHEMICALS DETECTED AT SWMU 01-001(f)

LOS ALAMOS NATIONAL LABORATORY
ENVIRONMENTAL PROGRAMS DIRECTORATE
CORRECTIVE ACTIONS PROJECTS
Los Alamos, New Mexico 87545

Map ULA09-IR-11-ORG (R) 19 May 2009 PLANNERER
Los Alamos Technical Associates (LATA-LAO)

This map was created for work processes associated with the Corrective Actions Projects (CAP) of the Los Alamos National Laboratory (LANL) Environmental Programs (EP) Directorate. All other uses for this map should be confirmed with LANL EP-CAP staff.