APPENDIX G
THERMOGRAPH SUMMARY DATA AND GRAPHICS

This page left intentionally blank.

TABLE OF CONTENTS

G1.0 Rio Ruidoso (Highway 70 to Mescalero Apache boundary)…….2

This page left intentionally blank.

G1.0 Rio Ruidoso (Seeping Springs Lake to Mescalero Apache boundary)

Rio Ruidoso at Hollywood USGS gage
May 20 (17:00) through September 15 (14:00):

Number of Data Points:	8,254
Number of Measurements >20°C:	1,044
Percentage Data Points >20°C:	13%
Minimum Temperature (°C):	10.0
Maximum Temperature (°C):	23.71

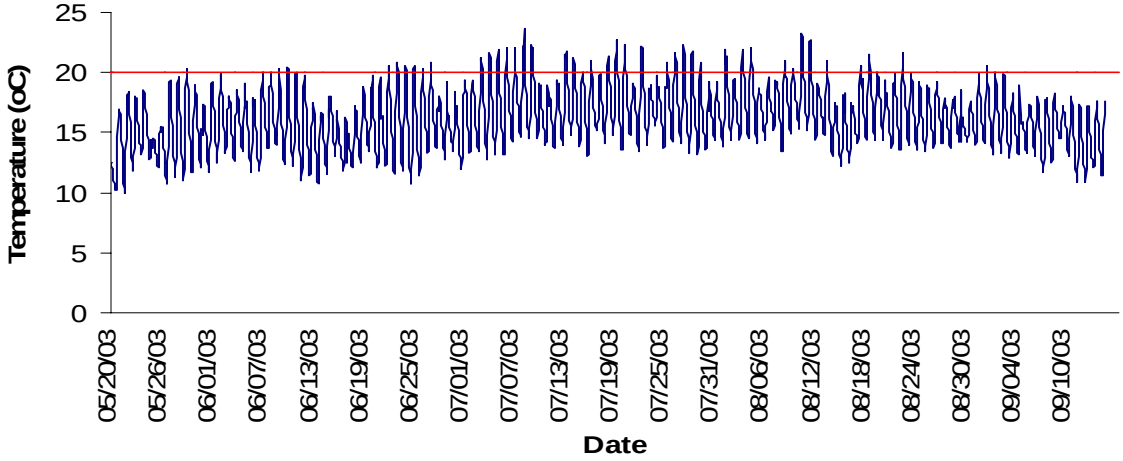

Rio Ruidoso at Hollywood USGS gage
March 3, 2003

Rio Ruidoso at Hwy 70 above WWTP
May 20 (17:00) through September 16 (12:00):

Number of Data Points:	2,852
Number of Measurements >20°C:	362
Percentage Data Points >20°C:	13%
Minimum Temperature (°C):	10.79
Maximum Temperature (°C):	23.74

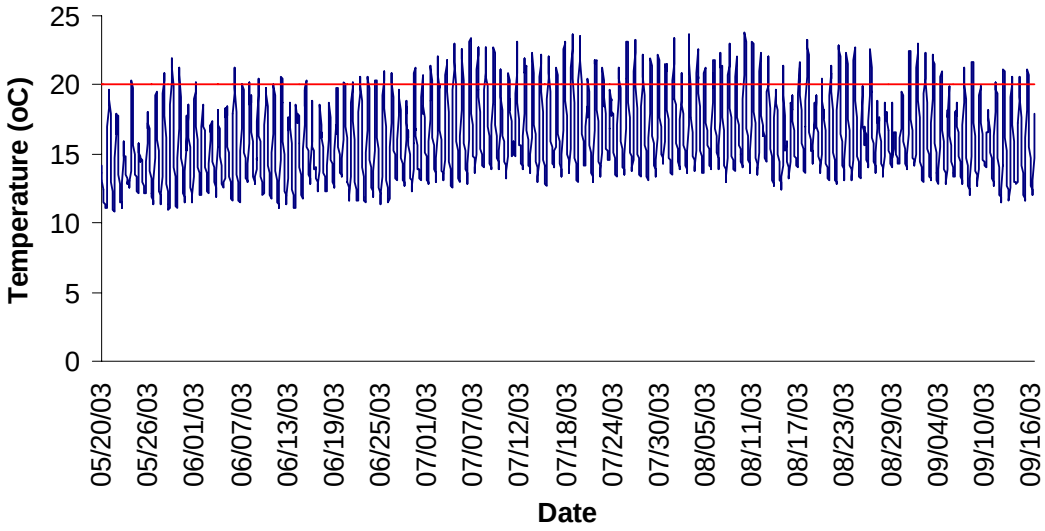

Rio Ruidoso at Hwy 70
March 24, 2003

Rio Ruidoso at Mescalero boundary
May 20 (17:00) through September 16 (14:00):

Number of Data Points:	2,854
Number of Measurements >20°C:	289
Percentage Data Points >20°C:	10%
Minimum Temperature (°C):	7.22
Maximum Temperature (°C):	25.07

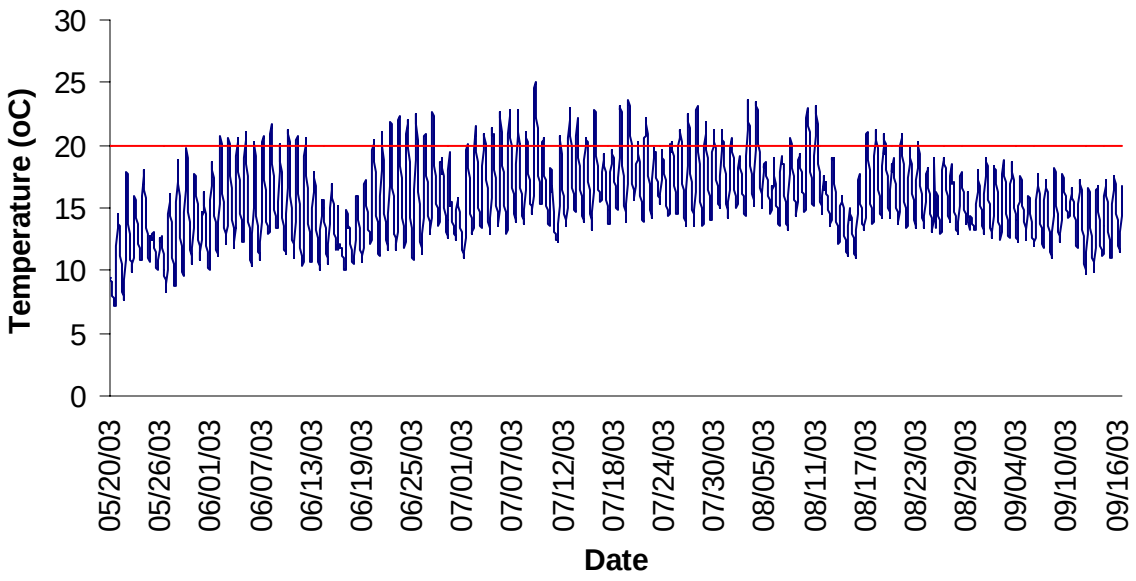

See Photo 3.5 in text