APPENDIX C
THERMOGRAPH SUMMARY DATA AND GRAPHICS

This page left intentionally blank.

TABLE OF CONTENTS

C1.0 Bluewater Creek (Bluewater Reservoir to headwaters) 1
C2.0 Bluewater Creek (non-tribal Rio San Jose to Bluewater Reservoir)..... 2
C3.0 Rio Moquino (Laguna Pueblo to Seboyettia Creek)..... 3

This page left intentionally blank.

C1.0 Bluewater Creek (Bluewater Reservoir to headwaters)

June 10, 2004 through December 8, 2004:	
Number of Data Points:	4,352
Number of Measurements >20°C:	656
Percentage Data Points >20°C:	15%
Minimum Water Temperature (°C):	2.18
Maximum Water Temperature (°C):	27.85

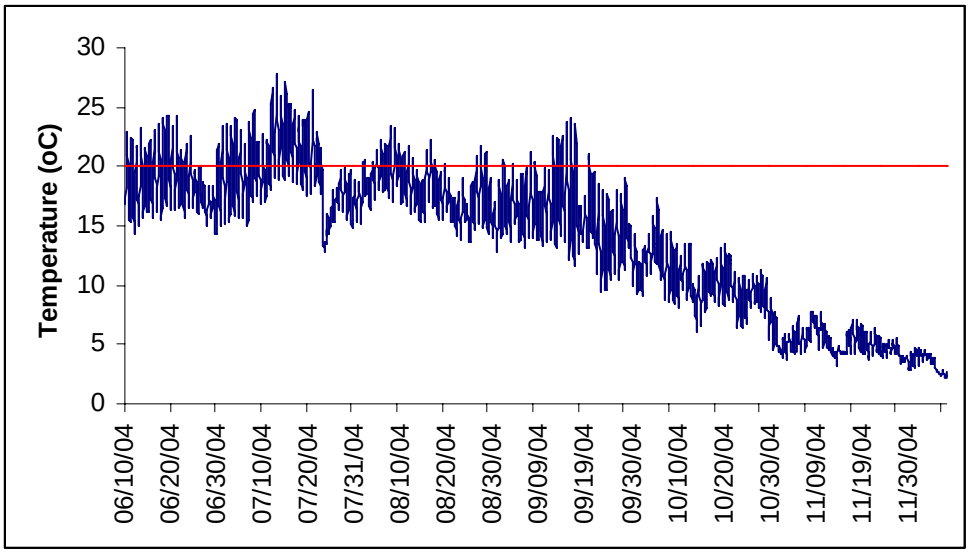

No photo for thermographs at Bluewater Creek above Bluewater Lake at USGS gage 0841300

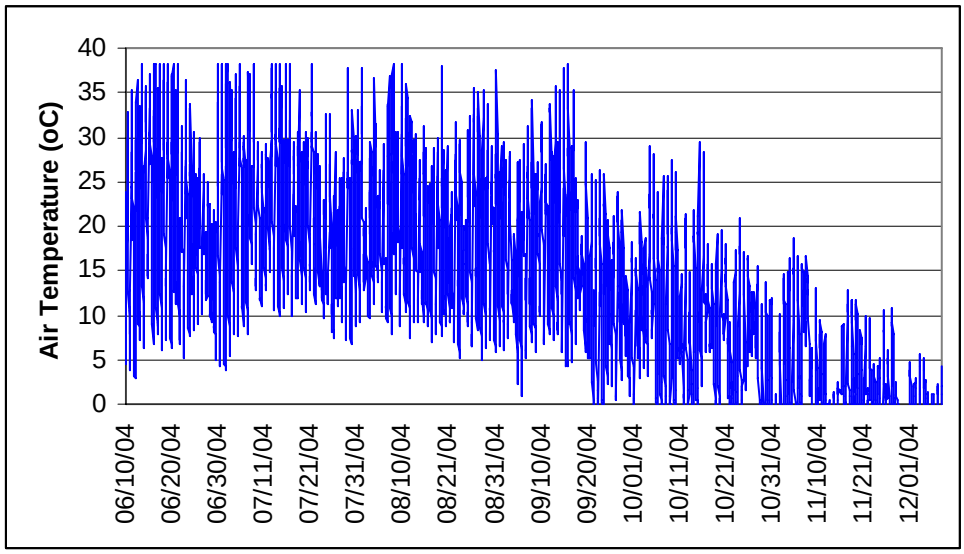

C2.0 Bluewater Creek (non-tribal Rio San Jose to Bluewater Reservoir)

June 10, 2004 through December 8, 2004:	
Number of Data Points:	4,353
Number of Measurements >20°C:	582
Percentage Data Points >20°C:	13.4%
Minimum Water Temperature (°C):	-0.032
Maximum Water Temperature (°C):	26.26

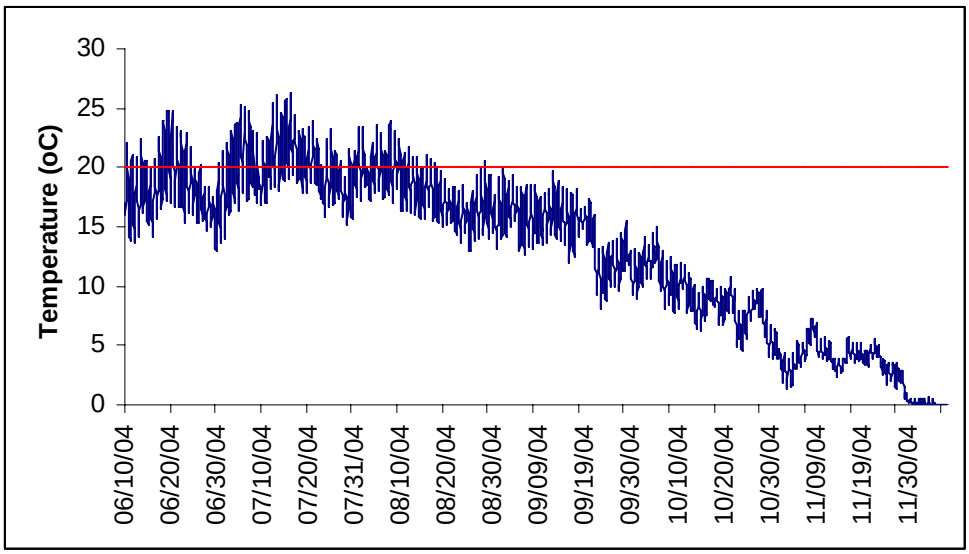

No photo for thermographs at Bluewater Creek at mouth of Bluewater Canyon.

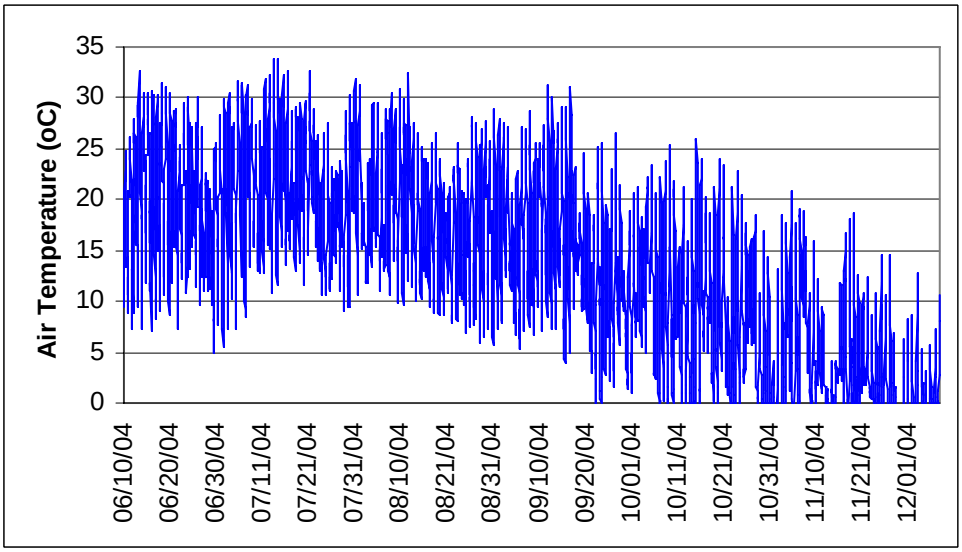

C3.0 Rio Moquino (Laguna Pueblo to Seboyettia Creek)

August 23, 2006 through September 20, 2006:	
Number of Data Points:	670
Number of Measurements >20°C:	196
Percentage Data Points >20°C:	29%
Minimum Water Temperature (°C):	7.65
Maximum Water Temperature (°C):	28.84

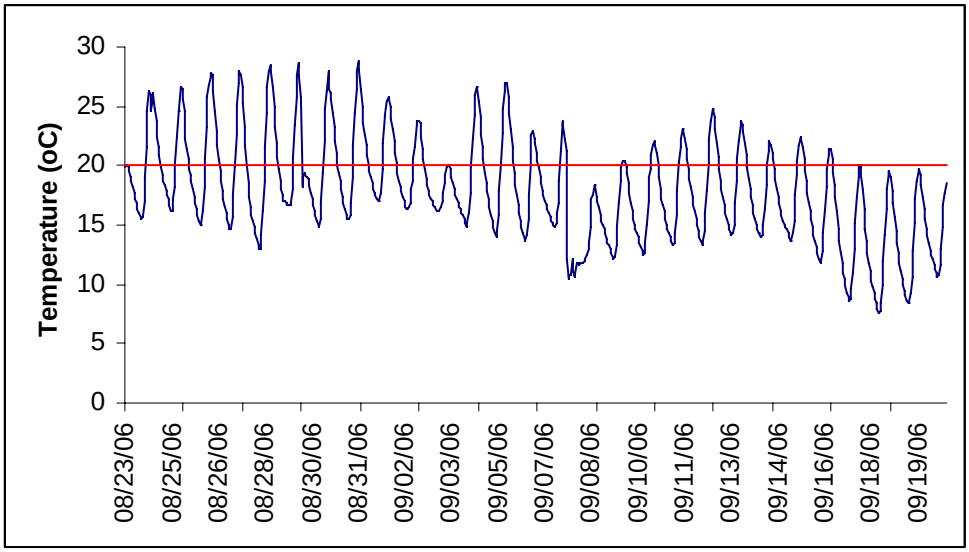



Thermograph at Rio Moquino below confluence of Seboyetitia Creek and Seboyeta Creek.

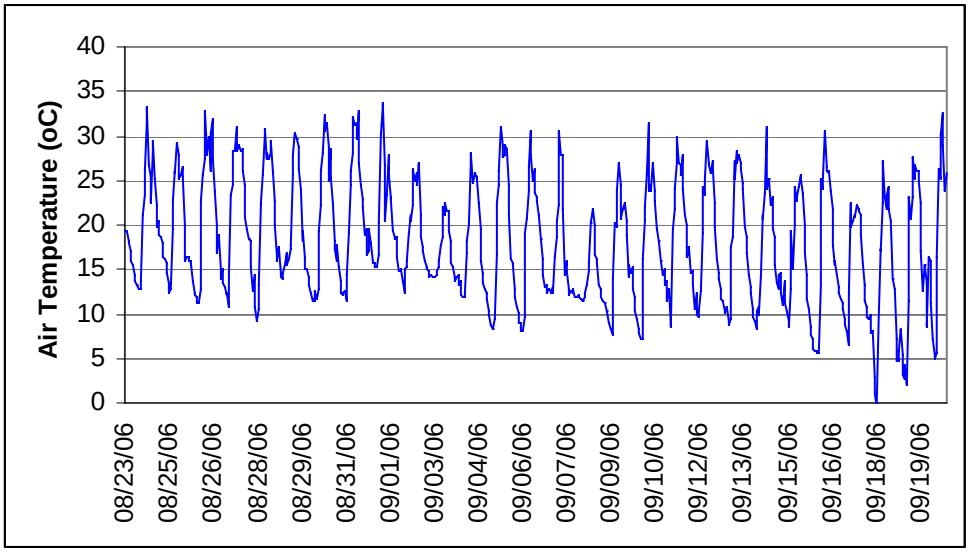

Air thermograph at Rio Moquino below confluence of Seboyetitia Creek and Seboyeta Creek.