APPENDIX C
THERMOGRAPH SUMMARY DATA AND GRAPHICS

This page left intentionally blank.

TABLE OF CONTENTS

C1.0 East Fork Jemez (VCNP boundary to headwaters) 1
C2.0 Jaramillo Creek (East Fork Jemez to headwaters) 4

This page left intentionally blank.

C1.0 East Fork Jemez (VCNP boundary to headwaters)

May 8, 2001 through October 30, 2001:	
Number of Data Points:	4,198
Number of Measurements >20°C:	730
Percentage Data Points >20°C:	17%
Minimum Temperature (°C):	-0.8
Maximum Temperature (°C):	28.27

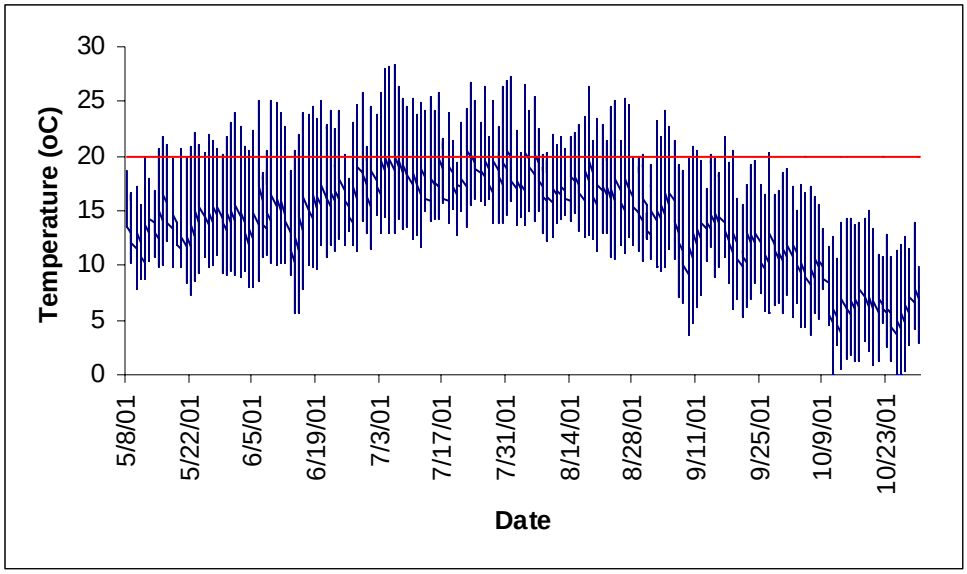

See Photo 3.1 in text.

East Fork Jemez in Valle Grande (VCNP staff)

April 29, 2005 (15:45) through November 16, 2005:	
Number of Data Points:	19,278
Number of Measurements >20°C:	2,276
Percentage Data Points >20°C:	12%
Minimum Temperature (°C):	-0.11
Maximum Temperature (°C):	25.96

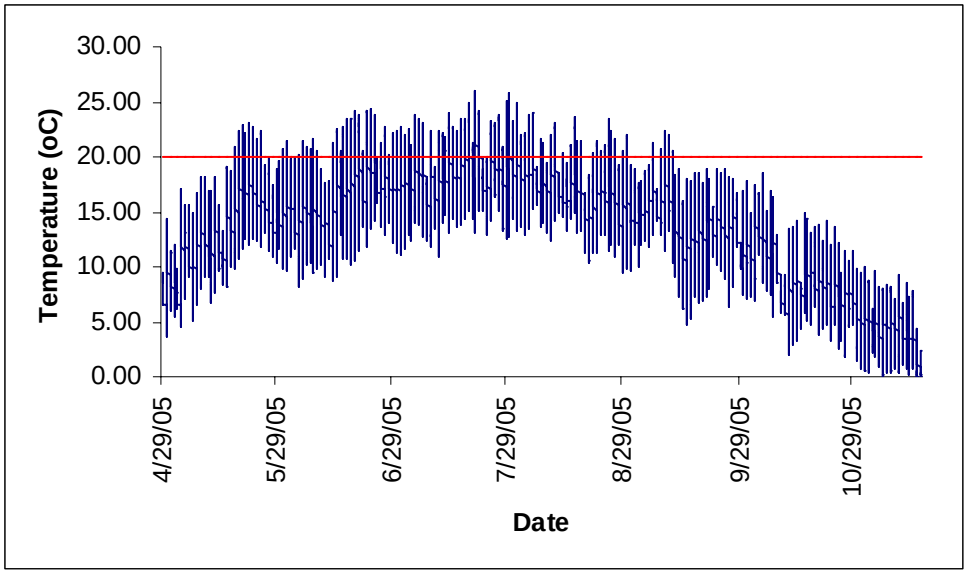

No photo.

East Fork Jemez at VCNP boundary (USFS staff)

June 14, 2001 (3:11) through October 2, 2001:	
Number of Data Points:	666
Number of Measurements >20°C:	112
Percentage Data Points >20°C:	17%
Minimum Temperature (°C):	7.43
Maximum Temperature (°C):	24.51

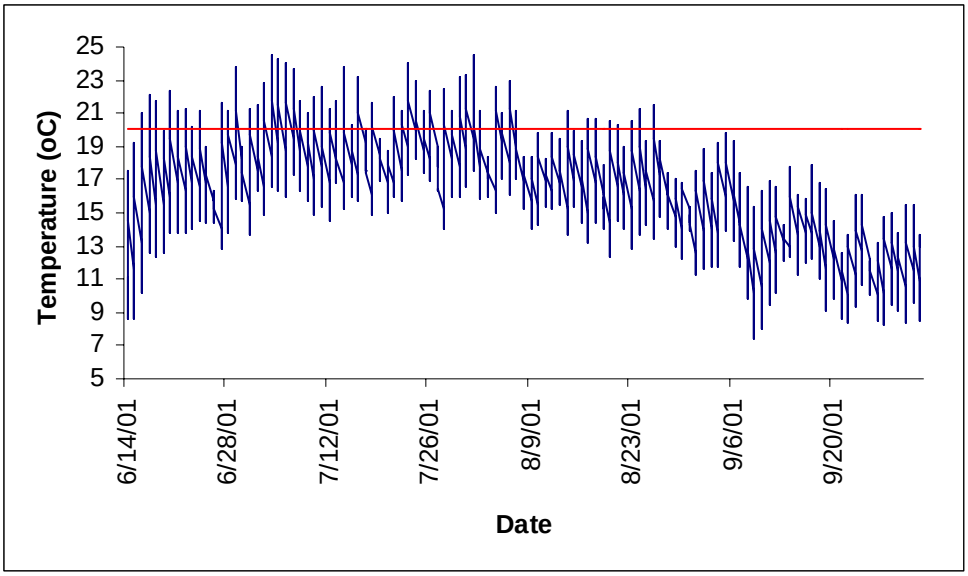

No photo.

C2.0 Jaramillo Creek (East Fork Jemez to headwaters)

May 30, 2001 through October 29, 2001:	
Number of Data Points:	3,647
Number of Measurements >20°C:	297
Percentage Data Points >20°C:	8%
Minimum Temperature (°C):	0.53
Maximum Temperature (°C):	26.09

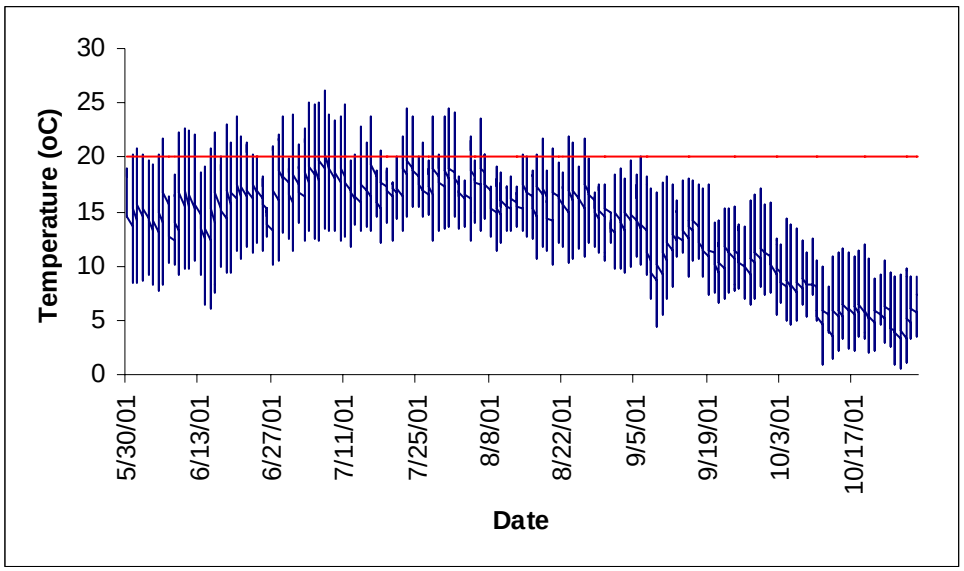

See Photo 3.2 in text.