WATERSHED-BASED PLAN FOR THE UPPER RIO SAN ANTONIO DRAINAGE BASIN

Professional Services Contract # 13-667-5000-0015

Prepared by:

Rocky Mountain Ecology, LLC
P.O. Box 1441
Bernalillo, NM 87004

Chimayo Conservation Corps
P.O. Box 1027
Chimayo, NM 87522

Submitted To:

New Mexico Environment Department
Federal Clean Water Act Section 319 (h) Nonpoint Source Grant
Surface Water Quality Bureau
Attn: Abraham Franklin
PO Box 5469
1190 St. Francis Drive, Rm. 2050
Santa Fe, NM 87502-5469

WATERSHED-BASED PLAN FOR THE UPPER RIO SAN ANTONIO DRAINAGE BASIN

Professional Services Contract # 13-667-5000-0015

Submitted To:
New Mexico Environment Department
Federal Clean Water Act Section 319 (h) Nonpoint Source Grant
Surface Water Quality Bureau
Attn: Abraham Franklin
PO Box 5469
1190 St. Francis Drive, Rm. 2050
Santa Fe, NM 87502-5469

Prepared by:

Rocky Mountain Ecology, LLC
P.O. Box 1441
Bernalillo, NM 87004

Chimayo Conservation Corps
P.O. Box 1027
Chimayo, NM 87522

PREPARATION DATE:

SEPTEMBER 2015

INVESTIGATOR/S:

SHAWN C. KNOX, M.S., C.W.B
DIRECTOR, ROCKY MOUNTAIN ECOLOGY, LLC



Signature

TABLE OF CONTENTS

INTRODUCTION 3

PROJECT AREA 3

PROJECT OVERVIEW 7

NINE KEY ELEMENTS OF A WATERSHED BASED PLAN 7

IDENTIFY CAUSES AND SOURCES OF IMPAIRMENT 8

ESTIMATE LOAD REDUCTION 18

MANAGEMENT MEASURES TO SUPPORT LOAD REDUCTIONS 21

TECHINICAL AND FINANCIAL ASSISTANCE NEEDED 23

EDUCATION, OUTREAD AND ADAPTIVE MANAGEMENT 25

IMPEMENTATION SCHEDULE AND ESTIMATED COSTS 26

IMPLEMENTATION MILESTONES 32

CRITERIA FOR EVALUATING LOAD REDUCTIONS 32

MONITORING PROGRAM 34

REFERENCES 36

TABLES

Table 1. Monitoring Stations 7
Table 2. Use Attainment 8
Table 3. Temperature Data Results 10
Table 4. Winward Stability Ratings 17
Table 5. Winward Stability Values 17
Table 6. Required Increase in Stream Shade to Achieve Load Reduction Targets 19
Table 7. Calculated Management Measures to Achieve Load Reductions 21
Table 8. Implementation Schedule 27
Table 9. Criteria for Evaluating Load Reductions 33
Table 10. Monitoring Program 35

FIGURES

Figure 1. Vicinity Map 5
Figure 2. Project Area 6
Figure 3. Temperature Results 12
Figure 4. Dissolved Oxygen Results 15
Figure 5. Areas with Approved Regulatory Clearances 24

APPENDICES 38

Appendix A. Calculation of TMDL
Appendix B. Locations of Data Collection Points
Appendix C. Photograph Points
Appendix D. Width/ Depth Values
Appendix E. Consultation List

Introduction

The purpose of this Watershed Based Plan (WBP) is to help guide management and restoration efforts within the Upper Rio San Antonio Watershed from the headwaters down to Montoya Canyon, Assessment Unit (AU) ID: NM-2120.A_901 (Figures 1 & 2). The management measures discussed here focus on those that directly affect stream temperatures and indirectly affect dissolved oxygen (D.O.).

This WBP has been funded by the Federal Clean Water Act Section 319 Nonpoint Source Grant, through the New Mexico Environment Department (NMED). Chimayo Conservation Corps (CCC) was awarded the funding and has worked closely with Rocky Mountain Ecology LLC (RME) throughout the process. The WBP includes the nine key elements of watershed plans as determined by the U.S. Environmental Protection Agency (USEPA) (2013). This plan examines the current condition of the Upper Rio San Antonio, identifies specific causes and sources of impairments, and recommends efforts to aid in restoration efforts. The goal of this WBP is to provide a framework for implementation of restoration work that will result in the eventual removal of the Upper Rio San Antonio from the list of impaired waters.

According to the 2012-14 303(d)/303(b) Report, the AU is listed as temperature impaired, dissolved oxygen impaired, and *E. coli* impaired (NMED 2012). This WBP focuses primarily on temperature impairments, with limited discussion of D.O. impairments. The impaired reach is designated by the State of New Mexico as a High Quality Cold Water Fishery (HQCWF) and was listed as not supporting its designated use following the Water Quality Survey for the Upper Rio Grande Watershed (Cochiti Reservoir to the Colorado Border (NMED 2009a). Moreover, the Cañada Tio Grande, which drains into the impaired reach of the Rio San Antonio, was also recently listed as temperature impaired on the New Mexico Water Quality Control Commission (NMWQCC)-Approved 2012-2014 Integrated List. Both the impaired reaches of the Cañada Tio Grande and the Rio San Antonio were also listed in the 2012-2014 Integrated List as not supporting water quality criteria for dissolved oxygen.

Project Area

The Rio San Antonio within the project area is approximately 13.9 river miles and receives drainage from 34,408 acres (Figure 2). The project area has been divided into seven reaches (1, 2, 2a, 3, 4, 5, & 6), for clarification (Figure 2). Reach 6 included several hundred meters upstream of Monitoring Station 5, though water flow was very low at that locale. Multiple canyons and/or streams drain into the Rio San Antonio within the project area, including Placita Canyon, Dry Canyon, Cañada Tio Grande, the Rio Nutritas, Tanques Canyon, Lagunitas Creek, and Cañon Largo. The area is located on the Tres Piedras Ranger District (District) of the U.S. Forest Service Carson National Forest (Forest), with some private inholdings.

This project takes place in the upper Rio San Antonio priority stream reach, with the Assessment Unit (AU) Name "Rio San Antonio (Montoya Canyon to Headwaters)," ID: NM-2120.A_901. The specific twelve-digit watersheds include all of the Cañada Tio Grande – Rio San Antonio (HUC: 130100050301), and a small portion of the adjacent Cañada de Los Ranchos-Rio San Antonio (HUC: 130100050302). This is the watershed area upstream of the primary monitoring station established by NMED for this AU. According to the 2012-14 303(d)/303(b) Report, the AU is listed as temperature impaired, dissolved oxygen impaired, and *E. coli* impaired (NMED 2012). The Cañada Tio Grande, a principal tributary of the Rio San Antonio, is listed on the 2012-14 303(d)/303(b) Report as temperature impaired and dissolved oxygen impaired. The parameters with established TMDLs are temperature and *E. coli* on the Rio San Antonio. In cases where a TMDL for dissolved oxygen has not been developed, NMED in 2014 recognized that dissolved oxygen impairment is generally more easily understood as nutrient enrichment, as reflected in the newer 2014-2016 303(d)/305(b) Integrated Report. This WBP focuses on temperature because temperature was the only parameter with a TMDL when the planning project began, but also includes some discussion of D.O. (or alternatively, nutrient enrichment) impairments.

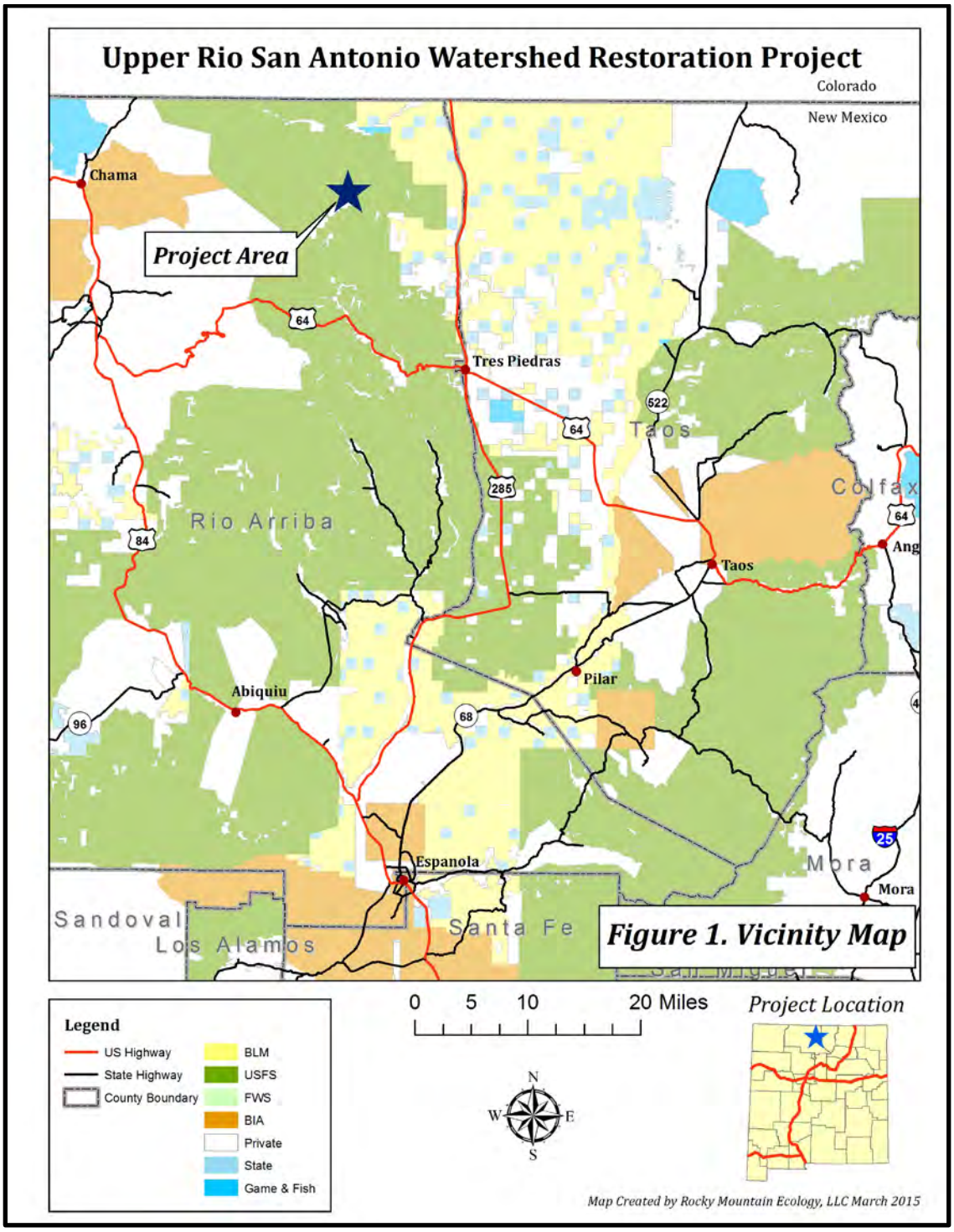
Upper Rio San Antonio Watershed Restoration Project
Colorado
New Mexico
Chama
Project Area
64
Tres Piedras
522
64
Taos
285
Colfax
Rio Arriba
84
64
Ang
Taos
Pilar
Abiquiu
96
68
25
Espanola
Mora
Mora
Sandoval
Los Alamos
Santa Fe
Figure 1. Vicinity Map
Legend
US Highway
State Highway
County Boundary
BLM
USFS
FWS
BIA
Private
State
Game & Fish
0 5 10 20 Miles
N
W
E
S
Project Location
Map Created by Rocky Mountain Ecology, LLC March 2015

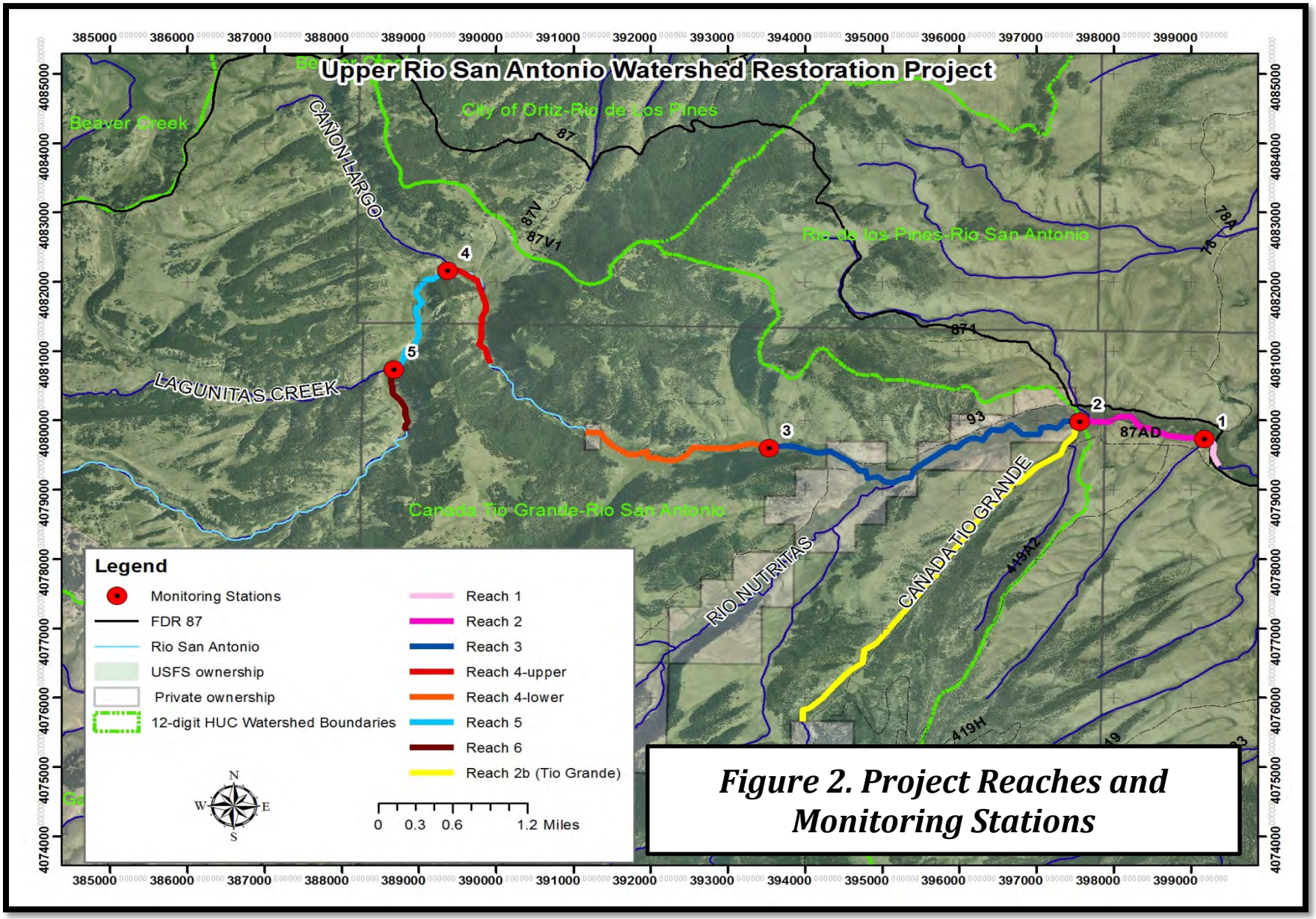

Figure 2. Project Reaches and Monitoring Stations

Project Overview

Upon a notice to proceed in 2012, CCC and RME initiated a stakeholder group that included specialists with the Forest District, staff from NMED, and members of the Chama Peak Land Alliance. Scoping letters were mailed to all agricultural permittees and stakeholders in the area (Appendix E).

Five monitoring stations were established along the 13.9-mile project corridor (Table 1; Figure 2). These stations were selected to cover the range of reaches and tributaries in the project area. Specifically, the monitoring stations were selected based on representative stream segments within upstream and downstream locations.

Table 1. Monitoring Stations

Station	Description and Rationale
1	Up and down-stream of the Placita Canyon confluence
2	Up and down-stream of the Cañada Tio Grande confluence, including Tio Grande
3	Up and down-stream of the Rio Nutritas confluence
4	Up and down-stream of the Cañon Largo confluence
5	Up and down-stream of the Lagunitas Creek confluence

Data were collected over a 2-year period (2013-2014) for the following metrics:

1. Water temperature
2. Dissolved Oxygen
3. Nitrogen and Phosphorus
4. Geomorphology
5. Vegetation
6. Canopy Cover
7. Photo points
8. Coarse, relative riparian vegetation cover assessment/GIS and aerial photography analysis

Results from these data collection efforts are on file with the NMED SWQB, and have been used to guide development of this WBP.

Numerous scoping/ stakeholder meetings were held throughout the project duration, both on-site and in the field. USFS Agricultural permittees that have allotments within the project area are supportive of the proposed management measures. The Enchanted Circle Chapter of Trout Unlimited (TU) is also in support of the project and attended the riparian field sampling tour in May 2015.

Nine Elements of a Watershed Based Plan

The following nine elements of a WBP have been described by the USEPA (2013). Our team has adopted those nine elements to ensure a comprehensive WBP. They are as follows:

1. Identify the causes and sources of impairment
2. Estimate pollutant loading and expected load reductions
3. Provide management measures to support load reductions
4. Describe technical and financial assistance needed
5. Develop education and outreach programs
6. Develop an implementation Schedule
7. Describe measurable milestones of implementation
8. Provide criteria for evaluating load reduction achievements
9. Develop a monitoring program

Identify the Causes and Sources of Impairment

CAUSE OF IMPAIRMENT

The NM Standards for Interstate Surface Waters designates the uses of water in the Rio San Antonio as the following (Table 2):

Table 2. Use Attainment

Designated Use	Use Attainment
Domestic water supply	Fully supporting
High quality cold water aquatic life (HQCWAL)	Not supporting (temperature; dissolved oxygen)
Irrigation	Fully supporting
Livestock watering	Fully supporting
Wildlife habitat	Fully supporting
Primary contact	Not supporting (*E. coli*)

Use attainment status in Table 2 is for the Rio San Antonio from Montoya Canyon upstream to its headwaters, as per the 2014-2016 303(d)/305(b) Integrated Report. The NMED determined that high quality cold water aquatic life is not fully supported in both the Rio San Antonio (Headwaters to Montoya Canyon) and the Cañada Tio Grande, a primary tributary of the Rio San Antonio. According to the New Mexico Water Quality Control Commission (NMWQCC)-Approved 2014-2016 303(d)/303(b) Integrated Report, the AU is listed as temperature impaired, nutrient impaired, and *E. coli* impaired. The Cañada Tio Grande is listed on the 2014-2016 303(d)/303(b) Integrated Report as impaired impaired by excessive temperature and nutrient enrichment.

According to the NMED Temperature Assessment Protocol, HQCWL is fully supported if, "instantaneous (hourly) temperature does not exceed 23° C … and temperatures do not exceed 20° C … for four or more consecutive hours in a 24 hours cycle for more than 3 consecutive days (4T3)" (NMED 2011).

Temperature data were collected from 2002 and 2003 by NMED SWQB staff, and described

in the Final Approved Total Maximum Daily Load (TMDL) for Upper Rio Grande Watershed. (NMED SWQB 2004). This report indicates temperatures during the summer of 2002 exceeded HQCWF criterion 255 of 1,446 times with a maximum temperature of 27.1° C. 2003 summer temperatures exceeded HQCWF criterion 350 of 1,446 times with a maximum temperature of 27.6° C.

The TMDL for temperature is WLA (0) + LA (147.48) + MOS (16.39) = 163.87 j/m^2/sec/day. The TMDL establishes a goal for target load reduction of 127.82 joules/ m^2/s. There are no permitted point sources for temperature impairment on this segment of the Rio San Antonio, thus this load reduction goal can only be met by addressing nonpoint sources of pollution.

No D.O. or nutrient TMDL has been developed for the subject reach, and an extensive analysis of D.O. or nutrient loading is beyond the scope of this project. However, the A.U. was surveyed during the 2009 Upper Rio Grande study (NMED 2009a). D.O. sonde data indicated impairment (combined instantaneous minimum of 5.37 mg/L with 70.4% sat). Moreover, the maximum thermograph temperature was 24.7 degrees C, and the criterion (20 degrees C) was exceeded for > 4 hours for >3 consecutive days. NMED staff indicated that further evaluation is needed to determine if excessive nutrients is the cause of the DO impairment (Henderson, H. 2015, personal communication).

SOURCES OF IMPAIRMENT

The TMDL lists nonpoint pollution sources of temperature impairment for the Rio San Antonio as: Range Grazing – Riparian or Upland; Flow Regulation/Modification; Removal of Riparian Vegetation; and Streambank Modification or Destabilization (NMWQCC 2014). The TMDL establishes a target load of 55.0% stream shade in order to meet load reduction goals based on SSTEMP modeling. The target load reduction therefore is the percent increase from established or current stream shade levels to the target stream shade goal of 55%.

Below, results are described for the eight metrics for which data were collected:

1. Water temperature
2. Dissolved Oxygen
3. Nitrogen and Phosphorus
4. Geomorphology (width-to-depth ratio)
5. Vegetation (Greenline transects)
6. Canopy Cover
7. Photo points
8. Coarse, relative riparian vegetation cover assessment/GIS and aerial photography analysis

Appendix B lists the global positioning system (GPS) coordinates and/or detailed descriptions for each locale where the above-referenced metrics were sampled.

Water Temperature

Standards for High Quality Coldwater Aquatic Life (HQCWAL) are described in the NMED Temperature Assessment Protocol. Under the protocol, Use Support is fully attained under two considerations: 1) instantaneous hourly temperature in a segment does not exceed 23° C or, 2) hourly temperature readings 20° C for equal or greater are not exceeded for more than four hours in a 24-hour period over three consecutive days. The latter standard is known as the 4T3 threshold. A segment is not supporting if either threshold is exceeded.

Five HOBO Water Temp Pro v2 water temperature-logging devices were deployed by RME and CCC during 2013 and 2014 to confirm the temperature impairment listed in the TMDL, and to further understand stream shade and width to depth data. This device has a sensor that produces accuracy ±0.2°C. All data were collected based on metrics described in the Project Quality Assurance Protection Plan (PQAPP). The NMED Standard Operating Protocol for temperature data logger deployment and data collection periods was utilized (NMED SWQB 2011). The Stream Segment Temperature Model (SSTEMP) Version 2.0 was utilized to analyze the data (Bartholow 2002).

Temperature data loggers were located at five sampling stations generally downstream of significant tributaries such as the Tio Grande, the Rio Nutritas, Cañon Largo and Lagunitas Creek (Table 3; Figure 2). Data logger results indicated that five out of five sites exceed temperature standards (Table 3).

Table 3. Temperature Data Logger Results

Site ID	Data Logger Deployment Location	Max temperature	Determination
SA1_down (Reach 1)	Downstream of culvert at FR 87	28.3° C	Exceeds- 4T3
SA2_down (Reach 2)	Downstream of Tio Grande confluence	28.7° C	Exceeds-4T3
SA3_down (Reach 3)	Between monitoring stations 2 and 3. Public parcel between private land	30.6° C	Exceeds-4T3
SA3_up (Reach 4)	Just upstream of monitoring station 3, with influence approximately 1.6 miles upstream	27.7° C	Exceeds- 4T3
SA4_down (Reach 4)	Just downstream of confluence of Canyon Largo, with influence approximately 1 mile downstream	29.6° C	Exceeds- 4T3
SA5_down	Downstream of confluence of	26.5°C	Exceeds instant

(Reach 5)	Lagunitas Creek		
SA5_up (Reach 6)	Upstream of monitoring station 5	28.7° C	Exceeds- 4T3
Tio Grande (Reach 2b)	No data collected	NA	NA

In general, data revealed downstream reaches experienced prolonged periods of elevated temperatures. Notably, upstream monitoring stations also showed protracted high temperature conditions during critical low flow conditions. Elevation differences between downstream and upstream monitoring locations seemed to exert less influence on temperature, whereas the virtual absence of shade (e.g., woody riparian vegetation) at the two headwater monitoring locations (Reaches 4 and 5) is likely contributing to elevated temperatures.

The box and whisker plots shown in Figure 3 depict the interquartile range, median values, and maximum and minimum ranges. Upstream sites experienced lower median temperature values and significant variability with maximum values exceeding the water quality standard.

Figure 3. Temperature Results

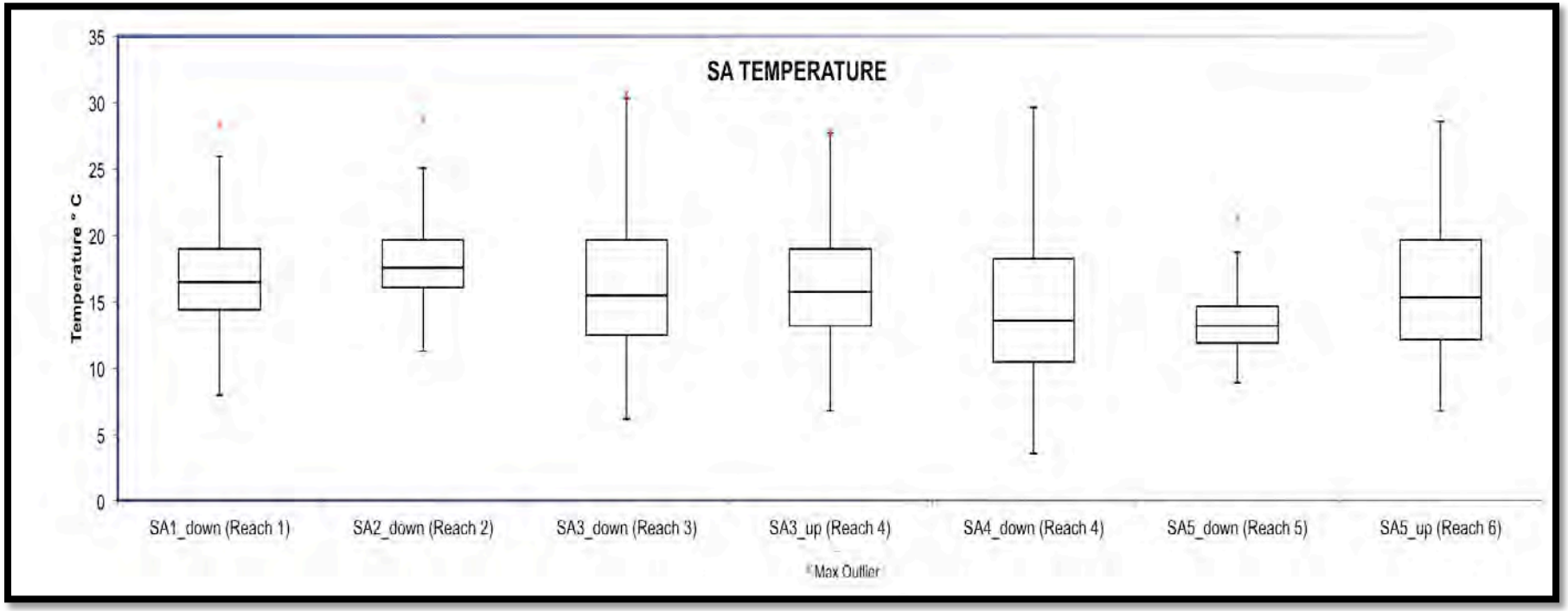

Dissolved Oxygen

From a biological perspective, D.O. is essential for aquatic life and can have pronounced effects on aquatic organisms. Oxygen is introduced into water bodies through plant photosynthetic activity and diffusion from the atmosphere. Concentrations of D.O. are related to the solubility of oxygen and water temperature. The solubility of oxygen and temperature share an inverse relationship. For example, as water temperature increases the capacity to hold oxygen decreases. This mechanism is a key principle for understanding undesirable water quality conditions and relates directly to water quality impairments and management strategies.

Organics and nutrients have several interactions that can, in the process of decomposition, depress D.O. levels. Oxygen-demanding wastes include all types of organic matter such as decomposing aquatic plant detritus, woody debris, and dead aquatic life. Oxygen-demanding interactions include respiration of aquatic life, such as decomposing microbes, and other chemical processes. The relative strength of oxygen-consuming processes of biodegradable material in a parcel of water in a given time period is known as biological oxygen demand (BOD). Low D.O. is an indicator of biochemical activity, possibly resulting from elevated specific nutrients such as phosphorus as well as organic nitrogen, which may exist as ammonia, nitrite, or nitrate. Excessive nutrients can lead to increased growth of algae and aquatic plants. When those plants or algae die the result is an increased BOD. Plant regeneration processes can result in eutrophication in which accumulated nutrients lead to increased algae and other nuisance aquatic plant growth. That result is subsequent decreased D.O. levels as bacteria decompose organic matter and consume oxygen in the process. Furthermore, D.O. concentrations are subject to cyclical, diurnal fluctuations related to the photosynthetic processes of algae in which plants consume carbon dioxide and produce an overabundance of oxygen. Such plants and algae respire at night which depletes D.O. leading to undesirable variations in water quality which may harm other aquatic life.

Two methods were performed to measure D.O. levels: meter and probe sampling using a Hanna Instruments HI9146-10 - Dissolved Oxygen Meter; and long-term measurement using a HOBO U26 Dissolved Oxygen Data Logger. Two HOBO U26 DO Data Loggers were deployed in the project area: 1) Reach 2 - in a low-gradient downstream section distinguished by numerous beaver ponds and interspersed channels, and; 2) Reach 6 - in a high-elevation, upstream location above the confluence of Lagunitas Creek (Figure 2; Appendix B). Instruments were placed in pool sections at the bottom of the water column. Grab D.O. samples were conducted using a Hanna Instruments HI9146-10 Dissolved Oxygen Meter.

These data were collected in accordance with procedures described in the 2012 NMED SWQB Standard Operating Procedures For Data Collection (NMED SWQB 2012); Hanna Instruments HI9146-10 Dissolved Oxygen Meter and temperature meter (Hannah Instruments 2010), and; Surface Water Sampling Methods and Analysis — Technical Appendices – (Government of Western Australia: Department of Water 2009).

The standard dissolved oxygen benchmark of 6.0 mg/L or less, has been identified in the Procedures for Assessing Water Quality Standards Attainment for the State of New Mexico CWA §303(d) /§305(b) Integrated Report Assessment Protocol (NMED 2009b). Data logger results for this sampling effort indicated that the lower site was below acceptable standards.

Results for D.O. composite sampling (i.e. data loggers) are presented in Figure 4. Mean values from both logged data sets are above the chosen standard; however protracted declines in D.O. are evident at SA_2 (Reach 2). The upstream instrument location (Reach 6-SA5_up) exhibited higher values and less variability. Impounded water from an extensive beaver dam complex (in Reach 2) likely contributed to high variability and depleted D.O. values. Additionally, the location of the device in the water column (~1.0 meter below the surface) may have influenced logged values. Conversely, Reach 6 experiences greater aeration and oxygenation due to vigorous upstream turbulence as a result of a steeper grade and abundant riffles.

D.O. mean values at SA5_UP (Reach 6) were 10.66 mg/L with a standard deviation of 1.6 over the 2013 monitoring season. Minimum D.O. was logged at 7.32 mg/L. The downstream monitoring site displayed highly variable D.O. readings. Measured values produced a mean of 6.43 mg/L and standard deviation of 2.4, with a eutrophication event likely occurring as data showed D.O. levels dropped below 1.0 mg/L at that monitoring site. The low D.O. experienced in this stream segment is perhaps a result of rapid decomposition in conjunction with the management of dams in which ponds are partially drained leaving low water levels, thus altering water levels and flow conditions. Based on D.O. readings, it is hypothesized that water within the beaver dam complex is prone to reaching levels of moderate to severe eutrophic states. However, it is important to note the network of impoundments, pools, and abbreviated channels sustain a vigorous riparian habitat. Moreover, grab samples indicated D.O. levels recover in sampled downstream locations.

D.O. grab samples were consistent with composite sampling methods performed by data loggers. Grab samples at Tio Grande (Reach 2b) were taken during critical low flow conditions characterized by elevated stream temperatures (i.e. >20 °C), which showed D.O. levels slightly below desired conditions.

Figure 4. D.O. Results

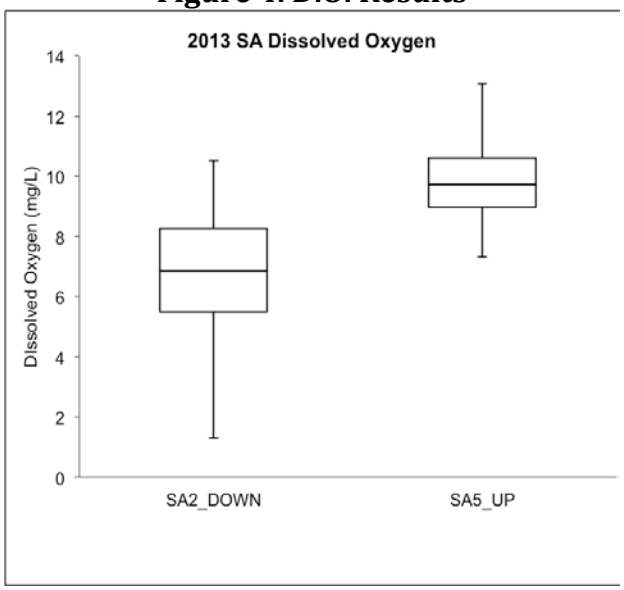

Nitrogen and Phosphorus

Water is an excellent solvent and as it contacts various chemical constituents found in watershed soils, it acquires elements of them. Moreover, the effects of land use can be seen in the chemistry of water bodies. Phosphorus and nitrogen are among several nutrients capable of creating undesirable impacts on streams. An overabundance of phosphorus and nitrogen can cause excessive growth of algae and aquatic plants, leading to impacts regarding D.O., temperature, and other water quality indicators. When combined with nitrogen, the presence of phosphorus may accelerate algal blooms. Elevated nutrient levels may lead to eutrophication, as well as hypoxic (i.e. areas of low D.O. concentrations) and anoxic (i.e. areas in which D.O. is completely depleted) conditions that are harmful to aquatic life.

Grab samples for total nitrogen and phosphorous were collected at five locales throughout the project corridor, associated with the five monitoring stations (Figure 2; Appendix B). These data were collected in accordance with procedures described in the 2012 NMED SWQB Standard Operating Procedures For Data Collection (NMED SWQB 2012); methods outlined by Hall Labs, Albuquerque, NM and; Surface Water Sampling Methods and Analysis — Technical Appendices – (Government of Western Australia: Department of Water 2009).

Hall Labs analyzed samples according to EPA procedures or the equivalent. NMED has water quality targets for nutrients that include levels of total nitrogen (0.42 mg/L) and total phosphorus (0.07mg/L). Total nitrogen is described as below detectable limits (BDL) if samples contained <1.0 mg/L total nitrogen, and for total phosphorus the detection limit is <0.1 mg/L. Four of five samples were BDL for total nitrogen and phosphorous. The grab sample collected from SA_1 (Reach 1) was found to have 0.17 mg/L total phosphorus. .

No grab samples indicated increased nutrient loading. Nutrient levels at SA_1 (Reach 1) are consistent with qualitative remarks in which communities of algae were observed. The lack of detectable nutrients is likely attributed to low flow conditions during the sampling period.

Geomorphology

Width-to-depth ratio and longitudinal profile data were collected in accordance with *Stream Channel Reference Sites: An Illustrated Guide to Field Technique* (Harrelson, et al 1994). A complete Rosgen Level II analysis was beyond the scope of this project.

Monitoring efforts detected numerous long sub-reaches where high width-to-depth ratios are resulting in increased water surface areas exposed to solar radiation within the project area, both on the Rio San Antonio and Tio Grande. These data are provided in Appendix D, and will be used as pre-treatment baseline benchmarks that can be re-measured after in-stream structures have been installed, as part of the implementation process.

Unnaturally high width-to-depth ratios are partially responsible for elevated water temperatures. Moreover, the lack of adequate pool formations has resulted in decreased habitat value.

Vegetation (Streambank Stability)

Structural factors contribute to the ecological health of stream and riparian systems. Stream bank stability is essential for reducing sediment input, providing refuge for aquatic life, particularly trout, and for promoting stream channel stability. For example, roots of streamside vegetation greatly enhance stream bank stability, however variability in rooting characteristics among riparian plant species result in varying ability to reduce erosion and promote bank stability. Furthermore, livestock and other grazing ungulates may trample stream bank vegetation and reduce vegetation massing thereby promoting undesirable channel alterations and water quality problems.

Baseline vegetation composition features were sampled at each of the five sampling stations. Stream bank integrity was considered and streamside vegetation was evaluated using the "greenline" sampling method (Winward 2000). The greenline is the "first perennial vegetation that forms a lineal grouping of community types on or near the water's edge." Winward considers the riparian complex to evaluate relative bank stability. A riparian complex is defined as "a unit of land with a unique set of biotic and abiotic factors." Complexes are defined on the basis of their overall geomorphology, substrate characteristics, stream gradient and associated flow features, and general vegetation patterns (Winward 2000). The greenline method also considers woody vegetation regeneration by age class; this is particularly important when considering potential temperature load reductions.

Two representative riparian complexes were selected in each of the five surveyed stream segments. Two sections of Tio Grande were also surveyed. Scoring for Winward Stability Ratings is provided in Table 4.

Table 4. Winward Stability Ratings

Winward Stability Rating
1-2=very low
3-4=low
5-6=mid
7-8=high
9-10=excellent

Calculated rankings are presented in Table 5. Overall, Winward stability ratings indicate moderate to high levels of stream bank stability. Results indicate heavy to extreme use of woody species is inhibiting woody plant growth and regeneration. Ample complexes of *Salix* spp. exist but are being over-utilized by grazers, and largely exist as stubble in sampled locations. Visual assessments of all reaches confirmed significant utilization and browsing of woody species, particularly in upstream segments 4 and 5. Winward stability ratings from Tio Grande indicated the area contains the highest values from all surveyed reaches.

Table 5. Winward Stability Values

SA_1 down (Reach 1)	SA2 (Reach 2)	SA3_down (Reach 3)	SA3_up (Reach 4)	SA4_down (Reach 4)	SA5_down (Reach 5)	SA5_up (Reach 6)	Tio Grande (Reach 2a)
7.54	No data collected	No data collected	7.36	7.24	6.89	No data collected	8.01

Canopy Cover

Canopy cover data were collected in accordance with the 2012 NMED SWQB Standard Operating Procedures for Data Collection (NMED SWQB 2012). Transects were established at each of the five sampling stations (Figure 2; Appendix B).

Canopy cover data in riparian locations were collected to determine sources of elevated temperatures and calculate load reduction goals for each stream segment. See Table 6 for canopy cover under "% Stream Shade." Canopy cover transects were established at three points in areas considered representative of each stream segment. Percent-shade was measured in the field using a densiometer and methods established by NMED (2012).

All reaches lacked the desired quantity of canopy cover. Upper reaches (e.g., 4 & 5) were notably devoid of woody riparian vegetation, whereas downstream sites generally contained more woody vegetation. Reaches 4 and 5 had evidence of woody streamside vegetation (e.g., coyote willows (*Salix exigua*) along long portions, though it was browsed down to ~ 3-inch stubble heights. Evidence of historic (i.e., dead) alder (*Alnus* spp.) clusters was evident at many of the bends and pools in the Rio San Antonio, especially in Reaches 4

and 5. These presently dead alders used to function as refugia for aquatic life, via providing shade and protection from aerial predators. However, at present no such ecological functions are provided. Tio Grande generally contained sparse canopy cover throughout, which is reflected in the data (Table 6). However, Tio Grande does harbor significant undercut bank areas which likely enable fish and other aquatic life forms to thrive.

Solar radiation contributes significantly to heat flux in stream systems. Heavily browsed or dead woody vegetation is evident in many places examined. Therefore the lack of ample woody riparian vegetation is likely contributing to elevated water temperatures and attendant water quality impairments.

Photographic Points

Permanent photograph points are useful to record riparian conditions and document changes in channel morphology. Photographic documentation can be used to record management efforts regarding the improvement of stream and watershed conditions. Photographic points were established at each of the five sampling stations in accordance with methods described in Harrelson et al. (1994) at geomorphic cross sections, and Winward (2000) at vegetation cross sections.

Images from upstream locations provide visual documentation of the absence of riparian vegetation in most reaches of the study area. Images from downstream locations show significant impacts to stream bank integrity from intensive grazing. Permanent photographic points are located in Appendix C. These can serve as a baseline for comparison of post-treatment photographs to assess change over time.

Coarse Relative Riparian Vegetation Cover Assessment

A GIS assessment of coarse riparian vegetation cover was conducted prior to initiating other data collection activities, using aerial photography and methods described in *GIS For Environmental Management* (ESRI 2006). This analysis was conducted to help direct field data collection efforts toward areas within the project area that are lacking shrub or tree cover in the vicinity of the streams.

Estimate Load Reductions

SOURCE IDENTIFICATION

The following table (Table 6) identifies, prioritizes and lists the calculated thermal load reduction for various reaches within the Project Area. Load calculation methods are described in Appendix A.

Table 6. Required Increase in Stream Shade to Achieve Load Reduction Targets and Priority Reaches

Site ID	Priority	Length (meters)	% Stream Shade	% Stream Shade Goal	Required Increase %	Total Load Reduction ($J/M^2/S$)
SA1_down (Reach 1)	4	559	36.61	55.0	18.39	60.32
SA2 (Reach 2)						
SA3_down (Reach 3)	3	136	18.48	55.0	36.52	119.78
SA3_up (Reach 4 - *extends approx. 1.6 mi upstream of monitoring station 3*)	5	505	38.59	55.0	16.41	53.82
SA4_down (Reach 4- *extends approx. 1 mi downstream of Cañon Largo)*	1	216	0.0	55.0	55.0	180.40
SA5_down (Reach 5)	1	160	0.0	55.0	55.0	180.40
Tio Grande (Reach 2b)	2	595	5.0	55.0	50.0	164.0

Load reductions were not calculated for Reach 2 because canopy cover data were not collected. The reason is that this reach is a massive beaver complex (without a defined channel) that confounds one's ability to ascertain exactly where canopy cover should be measured.

Calculations indicate that SA4 and SA5 (Reaches 4 and 5) require the highest increases in shade to reach target load reductions. Priority reaches are identified here based primarily on those which require the largest amount of shade increase to achieve load reductions. However, it is critical to note that other constraints such as funding types, amounts,

landowner willingness, road access, etc. will ultimately exert an influence on how and when proposed projects get implemented.

It should be noted that these estimates are derived from data at discrete locales along the stream reaches. However, these estimated load reductions represent the average percent shade increase and load reductions necessary for each reach.

RELATIVE CONTRIBUTIONS OF THE PROPOSED MANAGEMENT MEASURES TO LOAD REDUCTIONS

Proposed management measures are described below under the section *Management Measures to Support Load Reductions*. Overall, management measures fall into two general categories: 1) stakeholder engagement | adaptive management | technical capacity building; and 2) physical interventions that affect stream and riparian areas (i.e., physical management measures). Management measures and resulting load reductions are presented in Table 7.

Note, load reduction calculations are developed for *physical* management measures only (i.e., MMs #1, #2, #3, #4, #5, & #7). However, the execution of stakeholder engagement | adaptive management | technical capacity building management measures (MMs #6, #8, & #9) described in the following section will support or increase load reductions beyond calculated values, as they provide the foundation for physical interventions. Concurrent execution of all management measures described in this document is critical to reaching load reduction goals.

Management measures to support load reductions were estimated based on procedures in the EPA approved *Updated Watershed Based Plan for the Upper Gallinas River* (2012). Management scenarios to address thermal loading result from two primary physical actions - thus we combined some management measures for the purpose of load reduction calculations:

- Riparian plantings (MM #1) | Fence exclosures (MM #3)
- Structures (MMs #2, #4, #5, & #7)

Riparian plantings and fence exclosures (management measures #1 and #3) would occur in tandem; therefore these were combined for the purpose of calculating load reductions in Table 7. This step was taken because the ability of plantings to provide shade is related to protection from fence exclosures. Management measures #2, #4, #5 and #7 were combined for calculations, in Table 7. This step was taken because those four measures all involve placement of structures that could affect sedimentation, width-to-depth ratios, and thus the potential thermal loading within the stream.

Table 7. Calculated Management Measures to Achieve Load Reductions

Reach	Management Measures (MM)	MM Efficiency	Total Required Stream Shade Increase (%)	Total Load Reduction (J/M²/S)	Relative Stream Shade Increase (%)	Relative Load Reduction (J/M²/S)
SA1_down	Exclosures/ plantings	65	18.39	60.32	11.95	39.21
	Structures	35			6.44	21.11
			Management Measures Total		**18.39**	**60.32**
SA3_down	Exclosures/ plantings	65	36.52	119.78	23.74	77.86
	Structures	35			12.78	41.92
			Management Measures Total		**36.52**	**119.78**
SA3_up	Exclosures/ plantings	65	16.41	53.82	10.67	34.98
	Structures	35			5.74	18.84
			Management Measures Total		**16.41**	**53.82**
SA4_down	Exclosures/ plantings	65	55	180.40	35.75	117.26
	Structures	35			19.25	63.14
			Management Measures Total		**55**	**180.40**
SA5_down	Exclosures/ plantings	65	55	180.40	35.75	117.26
	Structures	35			19.25	63.14
			Management Measures Total		**55**	**180.40**
Tio Grande	Exclosures/ plantings	65	50	164	32.5	106.60
	Structures	35			17.5	59.04
			Management Measures Total		**50**	**165.64**

Management Measures to Support Load Reductions

A series of management measures to improve water quality within the Upper Rio San Antonio watershed is presented below. These measures are inclusive of the entire watershed, including both private and USFS lands.

The following are recommended management measures:

**See Table 8, below for locations of specific management measures*

1. Riparian vegetation improvements

- Revegetation of streambanks and adjacent riparian meadows with woody and herbaceous vegetation.

2. In-stream structure placement (large woody debris, boulders)
    - Placement of in-channel structures to create a series of deep pools, to decrease the width/depth ratio in strategic locations, and ultimately reduce solar radiation.
3. Small, fence exclosures around critical planted areas
    - Small, fence exclosures would be constructed around critical planted areas to deter livestock, beaver (and elk if necessary), and give shrub and herbaceous species the opportunity to establish.
4. Fish barrier construction and deep pool formation
    - A barrier to fish migration may be constructed on the main stem of the Rio San Antonio to reduce non-native fish expansion and help conserve populations of native fishes (i.e., Rio Grande cutthroat trout (*Oncorhynchus clarkii virginalis*) and Rio Grande chub (*Gila pandora*). Native fishes within the Rio San Antonio are outcompeted by non-native species (e.g., German brown trout (*Salmo trutta*)) for food, space, and other resources. Reducing the ability of non-native fishes to migrate and compete will help ensure the long-term persistence of the native fishes within the Rio San Antonio. This management measure will also create a deep pool just upstream of the barrier, which could also reduce thermal loading.
5. Streambank/riparian erosion control
    - Post-vanes and other bankline stabilization techniques would be utilized in areas where banklines show significant evidence of on-going erosion.
6. Construction of numerous water catchments
    - Water catchments would be constructed in the uplands within the watershed to provide water for ungulates and deter them from traveling down to the Rio San Antonio.
7. Construction of numerous sediment control features
    - Sediment control structures (generally utilizing native, local materials such as rocks or log structures) would be constructed in ephemeral upland drainages to arrest upstream sediment and contribute to re-vegetation as tanks fill.
8. Robust stakeholder engagement and partnerships
    - Continue strengthening stakeholder relationships with private landowners and other interested parties that have been established through this planning effort. Provide special consideration of inholdings along riparian areas within planning area.

- Maintain email list bi-annually with updates to the stakeholder group about key events, meetings, etc. that involve them.
- Hold general riparian management workshop/s in which technical details for achieving increased success of in-stream structures, sediment control structures, etc., are demonstrated for stakeholders.

9. Adaptive Rangeland management
    - Move ecological conditions of rangelands to desired conditions through use of rotational grazing systems. The USFS could work with permittees to rest pastures along riparian corridors for the entire year or for the main woody vegetation growth period (July-August). Such flexibility does exist within the allotments contained within the project area, as verified by the USFS Tres Piedras Ranger District. This would enable newly planted and existing, stressed riparian vegetation to become established and thrive.
    - Maintenance of construction fence exclosures over time.
    - Hold riparian planting workshop/s where the most effective types of ungulate fence exclosures are constructed

Technical and Financial Assistance Needed

Technical and financial sources and amounts needed to fund implementation in priority reaches are listed in Table 8, in the Implementation Schedule and Costs section below. Priority reaches have been identified here based primarily on those which require the largest amount of shade increase to achieve load reductions. However, a critical consideration is that constraints such as funding types, amounts, landowner willingness, road access, etc. will ultimately exert a strong influence on how and when proposed measures get implemented.

Portions of the project area including several of the management measures listed (specifically some of those on USFS lands) already have approved regulatory clearances for them, as depicted in Figure 5. Specifically, these areas already have had cultural resource surveys conducted and Endangered Species Act Section 7 consultation concluded, with approval under a Categorical Exclusion (CE). However, any management measures implemented on private lands with federal funding would need cultural and biological surveys prior to implementation to adhere to the National Historic Preservation Act and the Endangered Species Act. Moreover, any in-stream projects implemented (regardless of jurisdiction) would need to adhere to regulations under Clean Water Action Section 401/404, which may necessitate cultural and biological clearances, as well.

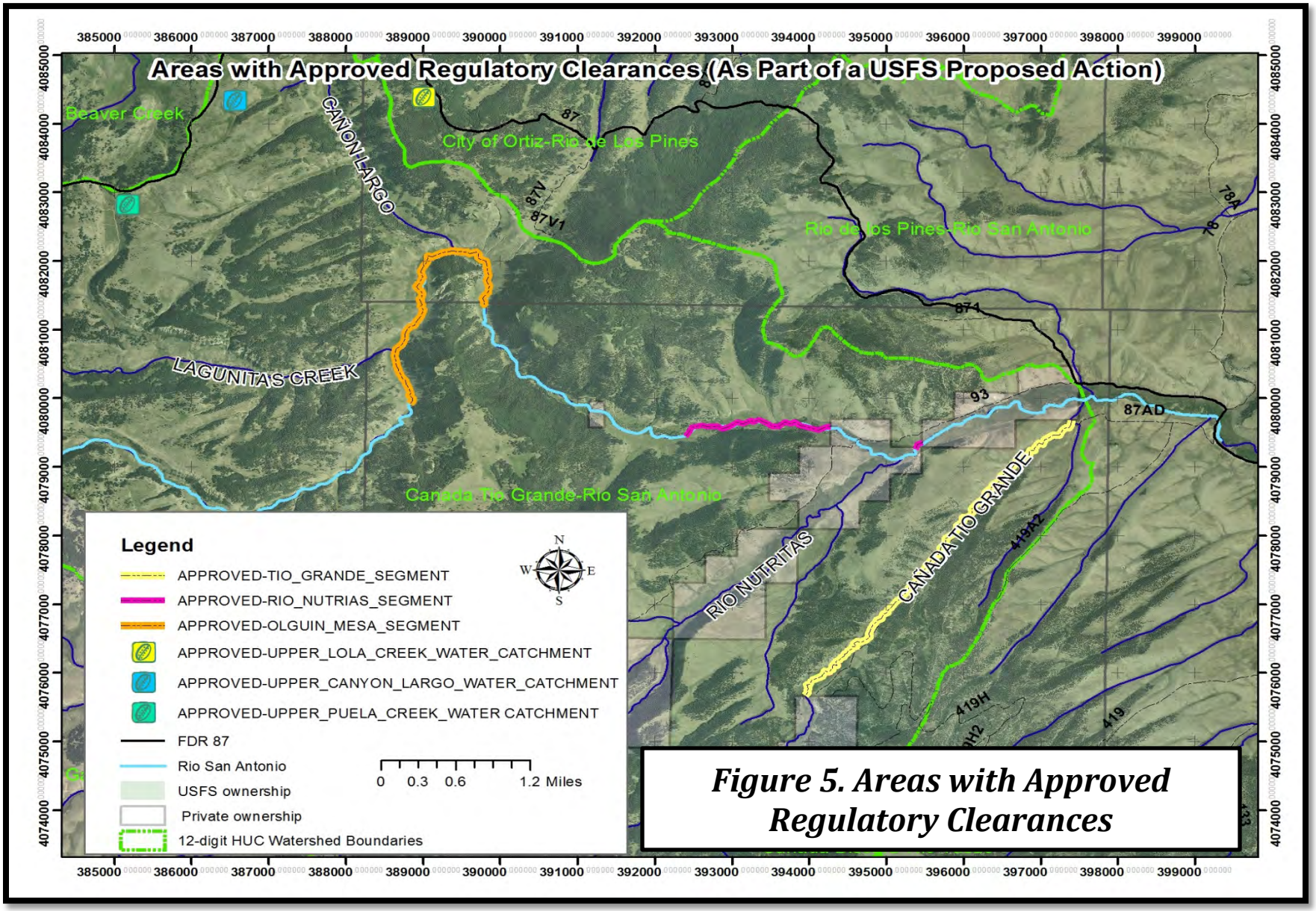

Figure 5. Areas with Approved Regulatory Clearances

Education, Outreach & Adaptive Management

Outreach to potential stakeholders was a critical part of this WBP development (Appendix E. Consultation List). Future success of the implementation phase of this WBP is reliant on support from the USFS agricultural permittees, private agriculturalists, conservation groups and others consulted as part of this document development. The measures promoted herein focus on drawing upon local knowledge from agriculturalists and others, and further developing technical capabilities and capacity of land managers.

However, development of strong relationships built on trust is a prerequisite to collaborative implementation. Therefore, one of our fundamental approaches for sustainability is to continue the open dialogue, and to strengthen relationships created during the scoping process for this WBP. As trust continues to develop, the motivation to engage collaboratively in restoration projects will increase.

Below are the primary strategies proposed for stakeholder engagement | adaptive management | technical capacity building:

Robust stakeholder engagement and partnerships

- Maintain and expand the existing watershed group email list, updating stakeholders of key, relevant events.
    - This email forum is essential to keep people connected, generate dialogue, create awareness of funding and technical training opportunities, and to build trust for the watershed group.

- Hold riparian management workshop/s.
    - These workshops are of course a way to promote technical knowledge, but they also expose stakeholders to each other and create another forum to build trust.

Adaptive rangeland management

- Coordination with permittees for adapting grazing rotation systems
    - USFS personnel are committed to enhancing water quality of the area through exploring unique pasture rotation practices with their grazing permittees. However, in advance of these changes, outreach must be made, and trust between USFS staff and permittees needs to be further developed.

- Hold riparian planting workshop/s where the most effective types of fence ungulate exclosures are constructed.
    - Land managers (i.e., USFS staff, private landowners and/or USFS permittees) must first see the value in fence exclosures prior to their interest in maintaining them. Planting workshops enable relationships to develop, which can drive motivation to maintain fence exclosures, over time.

A schedule, estimated costs and milestones for success regarding education, outreach and adaptive management is provided below in Tables 7 and 8.

Implementation Schedule and Estimated Costs

This section of the WBP presents a proposed schedule for implementing management measures described in prior sections. Implementation of management measures on private property is conducted under the discretion of the landowner. An implementation schedule is described in Table 8. The implementation schedule describes management measures and their respective impacts on design reaches within the project area. The following table depicts the timeline of when each management measure will take place, the reaches where it should occur, potential funding sources, costs, as well as the agency or organization responsible for each management measure. The implementation schedule includes management milestones, which will address the progress of management actions. The proposed implementation schedule occurs over a 3-year period.

The achievement of milestones presented within the implementation schedule is largely dependent upon first acquiring the appropriate funding and regulatory clearances previously described.

Table 8. Implementation Schedule

Management Measure	Reach (See Figure 2 for reach numbers)	Responsible Entity with Necessary Expertise	Financial Assistance	Estimated Per Unit Cost	Estimated Units to be Completed	Estimated Total Cost	Percent of Practices Implemented (Milestones) Year		
							1	2	3
MANAGEMENT MEASURES									
Land Management and Restoration Projects									
Riparian vegetation improvements	Primary 4-upper, 5, 2b Secondary 3, 1, 4-lower	USFS, Private landowners, RME, CCC	CWA Section 319 funding; USFWS Partners for Wildlife; NRCS EQIP	$2/willow whip; $15/ cottonwood pole; $20/ containerized shrub; Average $65-hr labor;	Primary 10,000 whips; 300 cottonwoods;300 containerized shrubs; 600 man-hrs; 2 weeks food/lodging Secondary 10,000 whips; 300 cottonwoods;300 containerized shrubs; 600 man-hrs; 2 weeks food/lodging	Primary Supplies-$30,500; Labor-$36,000; Secondary Supplies-$30,500; Labor-$36,000;	25%	25%	50%

Management Measure	Reach (See Figure 2 for reach	Responsible Entity with Necessary	Financial Assistance	Estimated Per Unit Cost	Estimated Units to be Completed	Estimated Total Cost	Percent of Practices Implemented (Milestones)		
In-stream structure placement (large woody debris, boulders)	Primary 4-upper, 5, 2b Secondary3, 1, 4-lower	USFS, Private landowners, RME, CCC	CWA Section 319 funding; USFWS Partners for Wildlife; NRCS EQIP	$2,500-$4,500/per structure (includes mobilization, design & harvesting material from local sources on-site and use of machine)	Primary 15 structures Secondary 15 structures	Primary $37,500-$67,500 Secondary $37,500-$67,500	25%	25%	50%
Small, fence exclosures around critical planted areas	Primary 4-upper, 5, 2b Secondary3, 1, 4-lower	USFS, Private landowners, TU, RME, CCC	CWA Section 319 funding; USFWS Partners for Wildlife; NRCS EQIP	$800/ < 0.20-ac fence exclosure (includes labor and using range fence and t-posts)	Primary Up to 30 exclosures Secondary Up to 30 exclosures	Primary $24,000 Secondary $24,000	25%	25%	50%
Weir/ Fish barrier construction	4 and/or 5 (USFS land)	USFS, NMDGF, TU	Trout Unlimited, USFWS Partners for Wildlife; NRCS EQIP;	$5,000-$10,000 per barrier	2 exclosures	$10,000-$20,000	25%	25%	50%

Management Measure	Reach (See Figure 2 for reach	Responsible Entity with Necessary	Financial Assistance	Estimated Per Unit Cost	Estimated Units to be Completed	Estimated Total Cost	Percent of Practices Implemented (Milestones)		
Streambank/ riparian erosion control	Primary 4-upper, 5, 2b Secondary 3, 1, 4-lower	USFS, Private landowners, TU, RME, CCC	CWA Section 319 funding; USFWS Partners for Wildlife; NRCS EQIP	$1,800-$3,000/per structure (includes mobilization, design, harvesting material from local sources on-site, and use of machine)	Primary 15 structures Secondary 15 structures	Primary $27,000-$45,000 Secondary $27,000-$45,000	25%	25%	50%
Construction of numerous water catchments in uplands	Uplands only	USFS, Urban Construction, RME, CCC	CWA Section 319 funding; USFWS Partners for Wildlife; NRCS EQIP	$3,000-$5,000 per water catchment (includes mobilization, and construction with heavy equipment)	Up to 8 water catchments	$24,000-$40,000	25%	25%	50%

Management Measure	Reach (See Figure 2 for reach	Responsible Entity with Necessary	Financial Assistance	Estimated Per Unit Cost	Estimated Units to be Completed	Estimated Total Cost	Percent of Practices Implemented (Milestones)		
Construction of numerous sediment reduction structures in uplands	Uplands only	USFS, Private landowners, RME, CCC	CWA Section 319 funding; USFWS Partners for Wildlife; NRCS EQIP	$2,000-$4,000 each depending on design	Up to 10 sediment reduction structures	$20,000 - $40,000	25%	25%	50%
Adaptive Management, Education and Outreach									
Robust stakeholder engagement and partnerships • Maintain email list updating stakeholders of key, relevant events • *Hold general riparian management workshop/s*		USFS, RME, CCC	CWA Section 319 funding; USFWS Partners for Wildlife; NRCS EQIP	Email list management could be covered with minimal expense. ---------- Riparian workshop costs could range from $2,000-$3,000, depending on the scope, # of days, etc.	Up to three workshops over three years	$4,000-$6,000	33%	33%	33%

Management Measure	Reach (See Figure 2 for reach	Responsible Entity with Necessary	Financial Assistance	Estimated Per Unit Cost	Estimated Units to be Completed	Estimated Total Cost	Percent of Practices Implemented (Milestones)		
Adaptive Rangeland management • *Coordination with permittees for adapting grazing rotation systems* • *Hold riparian planting workshop/s where the most effective types of ungulate fence exclosures are constructed* • *Maintenance of fence exclosures over time*		Coordination-USFS ---------- Exclosure maintenance-USFS, RME, CCC	CWA Section 319 funding; USFWS Partners for Wildlife; NRCS EQIP	Riparian workshop costs could range from $2,000-$3,000, depending on the scope, # of days, etc. ---------- <$2,000 over three years	Up to three workshops over three years ---------- One maintenance outing	$4,000-$6,000 ---------- < $2,000 over three years (not including material costs)	33%	33%	33%

Implementation Milestones

Measuring success and making adjustments are key to successful watershed management. The following measurable milestones relate to the specific criteria developed to track the implementation of management measures. Moreover, developing criteria to measure progress ensures progress will be made. Strategies for improving watershed function will be pursued under the standards of Adaptive Management, in which "careful monitoring of these outcomes both advances scientific understanding and helps adjust policies or operations as part of an iterative learning process." Notably, "adaptive management is not a "trial and error" process, but rather emphasizes learning while doing" (USDI, 2009).

QUANTITATIVE MILESTONES

- **Assessment of Standards Attainment**
  Continued stream temperature and D.O. monitoring will be performed at established instrument locations and compared to baseline data. Stream shade measurements will be compared to targets.
- **Units Completed**
  The numerical total of stream miles treated or the number of on-the-ground projects will be compared with target values.
- **Number of Education/ Outreach Efforts**
  At the end of year 1, 2, and 3 the number of education efforts will be tallied. Such efforts include consultation with landowners, workshops, trainings, and public presentations.

QUALITATIVE MILESTONES

- **General Effectiveness**
  Restoring watershed conditions are dependent on community and stakeholder engagement. The general effectiveness of community and stakeholder outreach efforts will be considered in the pursuit of watershed restoration goals. General effectiveness milestones include, but are not limited to: 1) ability of landowners to maintain management measures; 2) ensuring projects are technically and financially feasible; and 3) developing landowner interest in management measures and restoration projects.

Criteria for Evaluating Load Reductions

Attaining water quality standards requires monitoring criteria designed to determine whether pollutant load reductions are being achieved. The following monitoring criteria provide a framework for evaluation of watershed management measures. Direct measurements of stream temperature, D.O. concentration and canopy cover will be used to evaluate load reductions. Detailed indicators, target values, and interim targets are presented in Table 9. The NMED temperature standards represent the basis for evaluating load reductions. Specifically, temperature should not exceed 20° C under 4T3 standards, instantaneous temperature should not exceed 23° C, or D.O. concentrations should not fall below 6.0 mg/L. Furthermore, increase in canopy cover

will also be measured and compared to desired values (i.e. 55%).

Table 9. Criteria for Evaluating Load Reductions

Management Objective: Reduce Stream Temperature					
Management Measure	**Indicator to Measure Progress**	**Target Value/Condition**	**% Load Reduction**		
			Short-term	**Medium-term**	**Long-term**
Riparian vegetation improvements	Temperature/ D.O. values (May-Sept.)	Fully attaining HQCWF	20% of stations meeting standards	30% of stations meeting standards	40% of stations meeting standards
In-stream structure placement (large woody debris, boulders)	Rosgen Level II channel assessment	Width/depth ratios < 20	---	25% of surveyed reaches achieving	30% of surveyed reaches achieving
Small, fence exclosures around critical planted areas	Canopy cover measurements	Achieve 55% canopy cover in all treatment areas	10% increase over baseline	15% increase over baseline	20% increase over baseline
Streambank/ riparian erosion control	Greenline sampling method	High channel stability values (i.e. Greenline values > 7)	All values >7	All values >8	All values >8
Management Objective: Improve General Watershed Quality, Health & Stakeholder Involvement					
Management Measure	**Indicator to Measure Progress**	**Target Value/Condition**	**Measure of Success**		
			Short-term	**Medium-term**	**Long-term**
Construction of numerous water catchments	Photographs	Evidence of water and ungulate utilization at all sites	Presence of water in all structures	Presence of water in all structures	Presence of water in all structures
Construction of numerous sediment control features	Photographs	Reduction of sediment inputs	Presence of sediment in all structures	Presence of sediment in all structures	Presence of sediment in all structures
Fish barrier construction	Genetic purity of Rio Grande cutthroat trout	Proper-Functioning; design and installation	Deep pool formation; Isolation of cutthroat trout based on genetic tests	Deep pool formation; Isolation of cutthroat trout based on genetic tests	Deep pool formation; Isolation of cutthroat trout based on genetic tests

Robust stakeholder engagement and partnerships • Maintain email list updating stakeholders of key, relevant events • *Hold general riparian management workshop/s*	Email list ---------- -Sign-in sheets; photographs	Interaction and involvement of stakeholder ---------- Robust private landowner and stakeholder participation in workshops	Targets achieved - for #s of people that participate in workshops	Targets achieved - for #s of people that participate in workshops	Targets achieved - for #s of people that participate in workshops
Adaptive Rangeland management • *Coordination with permittees for adapting grazing rotation systems* • *Hold riparian planting workshop/s where the most effective types of ungulate fence exclosures are constructed* • *Maintenance of fence exclosures over time*	Landowner willingness to commit to rotation systems; field measurements of range condition ---------- Landowner willingness to maintain exclosures	Stubble-heights of riparian herbaceous vegetation meet USFS standards (≥ 4-inches at end of growing season) ---------- High attendance of planting workshops	All riparian pastures in the adapted rotation system achieve 4–inch stubble heights at end of growing season	All riparian pastures in the adapted rotation system achieve 4–inch stubble heights at end of growing season	All riparian pastures in the adapted rotation system achieve 4–inch stubble heights at end of growing season

Monitoring Program

A monitoring program is necessary to evaluate the effectiveness of management measures over time compared to baseline conditions. Measured improvements will be documented by specific parameters and measurable criteria. Note, baseline data is unavailable for private land within the planning area. The monitoring efforts described in this section are designed to track the progress of load reductions and the attainment of water quality standards. As such, the monitoring program includes baseline data (i.e. those data presented in this report), project-specific monitoring (i.e. measures taken during implementation), and post-project monitoring. Monitoring actions are presented in Table 10. Effective monitoring programs will help attribute changes in water quality to the execution of management measures. When feasible, monitoring will be conducted in conjunction with education efforts.

The measures included in the monitoring program are Rosgen Level II channel assessments (i.e. entrenchment ratio, width/depth ratio, sinuosity, channel slope, channel materials(Rosgen 1996)), stream shade measurements, and continued temperature and D.O. monitoring. Monitoring will occur during and after treatment.

Table 10. Monitoring Program

Reach	Frequency	Parameters Monitored
1	Annual	D.O., temperature, canopy cover, Greenline, repeat photo points
2b (Tio Grande)	Annual	D.O., temperature, canopy cover, Greenline, repeat photo points
3	Annual	D.O., temperature, canopy cover, Greenline, repeat photo points
4-upper	Annual	D.O., temperature, canopy cover, Greenline, repeat photo points
4-lower	Annual	D.O., temperature, canopy cover, Greenline, repeat photo points
5	Annual	D.O., temperature, canopy cover, Greenline, repeat photo points
1	3-year intervals	Rosgen Level II channel assessment
2b (Tio Grande)	3-year intervals	Rosgen Level II channel assessment
3	3-year intervals	Rosgen Level II channel assessment
4-upper	3-year intervals	Rosgen Level II channel assessment
4-lower	3-year intervals	Rosgen Level II channel assessment
5	3-year intervals	Rosgen Level II channel assessment

References Cited

Bartholow, J. (2002). Stream Segment Temperature Model (SSTEMP) Version 2.0 (Report) (p. 29). Fort Collins, CO. Retrieved from USGS Publications Warehouse.

ESRI. 2006. GIS For Environmental Management. ESRI Press.

Government of Western Australia: Department of Water. 2009. Surface Water Sampling Methods and Analysis — Technical Appendices

Hannah Instruments. 2010. Dissolved Oxygen and Temperature Meter User Manual, 9/2010.

Harrelson, Cheryl C; Rawlins, C. L.; Potyondy, John P. 1994. Stream channel reference sites: an illustrated guide to field technique. Gen. Tech. Rep. RM-245. Fort Collins, CO: U.S. Department of Agriculture, Forest Service, Rocky Mountain Forest and Range Experiment Station. 61 p.

Henderson, Heidi. 2015. Personal communication with Heidi Henderson, staff scientist with the NMED, 4/28/2015.

Hermit's Peak Watershed Alliance. 2012. *Updated Plan for the Gallinas River*. Retrieved from Hermit's Peak Watershed Alliance Website: http://hermitspeakwatersheds.org/node/67

Rosgen, Dave. 1996. *Applied River Morphology*. Wildland Hydrology. Pagosa Springs, Colorado.

New Mexico Water Quality Control Commission. (2012). *2012-2014 303(d)/305(b) Report: Water Quality and Water Pollution Control in New Mexico.* Santa Fe, NM: NMED SWQB.

New Mexico Water Quality Control Commission. (2014). *2014-2016 303(d)/305(b) Report: Water Quality and Water Pollution Control in New Mexico.* Santa Fe, NM: NMED SWQB.

NMED/SWQB. 2004. *Final Approved Total Maximum Daily Load (TMDL) for Upper Rio Grande Watershed.* NMED.

NMED/SWQB. 2009. Water Quality Survey Summary for the Upper Rio Grande Watershed (Cochiti Reservoir to the Colorado border 2009. Prepared March 2012.

NMED/SWQB. 2009b. State of New Mexico CWA §303(d) /§305(b) Integrated Report Assessment Protocol. NMED 2009.

NMED/SWQB. 2011. NMED/SWQB Standard Operating Procedures for Data Collection. New Mexico Environment Department.

NMED/SWQB. 2012. NMED/SWQB Standard Operating Procedures for Data Collection. New Mexico Environment Department.

USEPA. 2013. A Quick Guide to Developing Watershed Plans to Restore and Protect Our Waters. U.S. Environmental Protection Agency. EPA 841-R-13-003. May 2013.

USDI. 2009. Prepared by Williams, B. K., R. C. Szaro, and C. D. Shapiro. 2009. Adaptive Management: The U.S. Department of the Interior Technical Guide. Adaptive Management Working Group, U.S. Department of the Interior, Washington, DC.

Winward, Alma H. 2000. Monitoring the vegetation resources in riparian areas. Gen. Tech. Rep. RMRSGTR-47. Ogden, UT: U.S. Department of Agriculture, Forest Service, Rocky Mountain Research Station. P.49

APPENDICES

APPENDIX A

CALCULATIONS OF TMDLS

TMDLs are defined as the sum of Waste Load Allocations (WLA) for point sources and Load Allocations for nonpoint sources, including a Margin of Safety (MOS) and natural background conditions.

The TMDL for temperature impairment is calculated as:

WLA (0) + LA (147.48) + MOS (16.39) = 163.87 $J/M^2/sec/day$ (SWQB, 2004).

The following formula is used to calculate reductions in solar radiation necessary to achieve numeric criteria for temperature:

Current Condition - Load Allocation = 275.30 $J/M^2/s$ - 147.48 $J/M^2/s$ = 127.82 $J/M^2/s$

The following formula is used to calculate recommended increase in stream shade:

Recommended Stream shade (55.0%) - Actual Stream shade (16.0%) = Recommended Increase in Stream shade (39.0%)

Based on Recommended Increase in Stream Shade, it is possible to calculate reductions in heat energy per unit volume as shade levels increase:

Actual Load Allocation (147.48 J/M^2/s) / Recommended Increase in Stream Shade (39.0%) = 3.28 J/M^2/s

Stated differently, for every 1% increase in stream shade a 3.28 J/M^2/s load reduction is achieved. Therefore load reductions based on the recommended increase in stream shade may be calculated:

Recommended Stream Shade (55.0%) – Existing Stream Shade = Recommended Increase in Stream Shade

Recommended Increase in Stream Shade x 3.28 J/M^2/s = Load Reduction J/M^2/s

After determining load reductions in J/M^2/s for each stream segment, SSTEMP was used to verify calculated load reductions

Verification of load reductions was accomplished using Stream Segment Temperature Model (SSTEMP) Version 2.0. SSTEMP is a simplified version of the Stream Network Temperature Model (SNTEMP) developed by Theurer et al. (1984). In contrast to the large network modeling capabilities of SNTEMP, SSTEMP is used to evaluate single, discrete stream segments over a selected temporal period such as a day, week, or month. SSTEMP July 25, 2014 was chosen for the calibration of modeled segments due the presence of critical low flow summer conditions as well as sufficient calibration data collected on or near the site. Resulting outputs predicts daily maximum and minimum temperatures as well as daily mean water temperatures for selected downstream locations.

SSTEMP is a steady state program and requiring modeled segments to exhibit uniform conditions. Five stream segments were delineated by homogenous qualities, such as shade, channel morphology, and gradient.

SSTEMP requires several user inputs, including average stream geometry, meteorological conditions, and stream shade conditions. Air temperature is generally considered the most important variable for this model. Detailed Local Climatological Data (LCD) from the Taos Regional Airport (KSKX) was obtained from the National Atmospheric and Oceanic Administration (NOAA) database for July 25, 2014 (NOAA, 2015). Air temperature and humidity were corrected for elevation differences between weather station values and mean elevation of stream segments. Accretion (groundwater) temperature was calculated using elevation adjusted annual mean temperature records from LCD. Default values were used for ground temperature, thermal gradient, possible sun, dust coefficient, and ground reflectivity values. Data for stream withdrawals has not been available in the past. Therefore, we are not able to calculate the loadings related to withdrawal.

APPENDIX B

LOCATIONS OF DATA COLLECTION POINTS

Appendix B: Locations of Data Collection Points (*all coordinates projected in UTM Zone 13 S)

Longitudinal Profiles	
SA_1_a	13 S 0399311 4079459
SA_1_b	13 S 0399409 4079327
SA_2_a	13 S 0395219 4077096
SA_2_b	13 S 0397616 4080075
SA_3_a	13 S 0393157 4079602
SA_4_a	13 S 0389529 4082120
SA_5_a	13 S 0388709 4080747

Geomorphic Cross-Sections	
SA_1_a_1	13 S 0399406 4079491
SA_1_a_2	13 S 0399309 4079480
SA_1_a_3	13 S 0399321 4079458
SA_1_b_1	13 S 0399422 4079330
SA_1_b_2	13 S 0399472 4079343
SA_1_b_3	13 S 0399506 4079330
SA_2_a_1	13 S 0395212 4077091
SA_2_a_2	13 S 0392361 4077121
SA_2_a_3	13 S 0395239 4077140
SA_2_a_4	13 S 0395256 4077166
SA_2_b_1	13 S 0397620 4080054
SA_2_b_2	13 S 0397637 4080071
SA_2_b_3	13 S 0397660 4080071
SA_2_b_4	13 S 0397680 4080043
SA_3_1	13 S 0393146 4079604

SA_2_2	13 S 0393131 4079625
SA_3_3	13 S 0393122 4079625
SA_3_4	13 S 0393098 4079619
SA_4_1	13 S 0389549 4082121
SA_4_2	13 S 0389571 4082120
SA_5_1	13 S 0388689 4080732
SA_5_2	13 S 0388699 4080740
SA_5_3	13 S 0388722 4080772
SA_5_4	13 S 0388734 4080789

Greenline Transects	
SA_1_a	13 S 0399311 4079459
SA_1_b	13 S 0399311 4079459
SA_3_a	13 S 0399311 4079459

SA_4_a	13 S 0399311 4079459
SA_5_a	13 S 0399311 4079459

Woody Species	
SA_1_a	13 S 0399311 4079459
SA_1_b	13 S 0399409 4079327
SA_2_a	13 S 0395219 4077096
SA_3_a	13 S 0393157 4079602
SA_4_a	13 S 0389529 4082120
SA_5_a	13 S 0388709 4080747

Canopy Cover	
SA_1_a	13 S 0399319 4079464
	13 S 0399314 4079475
	13 S 0399341 4079438
SA_1_b	13 S 0399447 4079346
	13 S 0399488 4079348
	13 S 0399544 4079339
SA_3_a	13 S 0393158 4079601
	13 S 0393139 4079617
	13 S 0393113 4079625
SA_4_a	13 S 0389549 4082121
	13 S 0389571 4082120
	13 S 0+215LongPro Loc
SA_5_a	13 S 0388734 4080789
	13 S 0388720 4080776
	13 S 0388706 4080752
Tio Grande	13 S 0396397 4078759
	13 S 0396488 4078862
	13 S 0396537 4078911

DO Grab Sample Sites			
	Elevation(m)	Date	Time
13 S 399308 4079668	2670	8/27/14	14:56
13 S 399309 4079689	2680	8/27/14	15:06
13 S 4079689 394685	2701	8/27/14	15:22
13 S 394685 4076440	2756	8/27/14	15:39
13 S 394932 4076784	2749	8/27/14	15:39
13 S 394896 4076804	2750	8/27/14	15:56
13 S 395245 4077145	2743	8/27/14	16:04
13 S 395958 4078160	2731	8/27/14	16:15
13 S 396248 4078568	2720	8/27/14	16:25

13 S 396267 4078587	2719	8/27/14	16:28
13 S 396764 4079112	2713	8/27/14	16:39
13 S 397401 4079626	2707	8/27/14	16:52
13 S 388647 4080702	2841	8/28/14	10:40
13 S 388629 4080624	2844	8/28/14	10:46
13 S 388697 4080749	2838	8/28/14	11:01
13 S 388979 4081358	2826	8/28/14	11:12
13 S 388924 4081572	2829	8/28/14	11:21
13 S 389037 4082021	2820	8/28/14	11:32
13 S 389387 4082157	2812	8/28/14	11:43
13 S 389542 4082133	2809	8/28/14	11:55
13 S 393529 4079597	2730	8/28/14	13:38
13 S 395472 4079388	2716	8/28/14	13:38
13 S 397614 4080063	2699	8/28/14	14:26
13 S 397709 4080024	2692	8/28/14	14:36
13 S 399306 4079713	2682	8/28/14	15:03

TN/TP Grab Sample Sites			
Site ID		Date	Time
SA1	13 S 0399306 4079713	8/28/14	15:00
SA3	13 S 0393529 4079597	8/28/14	13:14
SA3_down	13 S 0395472 4079388	8/28/14	13:34
SA4	13 S 0389542 4082133	8/28/14	8:28
Tio Grande @ private	13 S 0397408 4079636	8/28/14	13:34

Thermograph Sites	
SA1_down (Reach 1)	13 S 0399319 4079464
SA2_down (Reach 2)	13 S 0397693 4080035
SA3_down (Reach 3)	13 S 0395456 4079353
SA3_up (Reach 4)	13 S 0393172 4079604
SA4_down (Reach 4)	13 S 0389540 4082133
SA5_down (Reach 5)	13 S 0388696 4080743
SA5_up (Reach 6)	13 S 0388642 4080626

DO Sites	
SA2_down	13 S 0397693 4080035
SA5_up	13 S 0388642 4080626

APPENDIX C

LOCATIONS OF DATA COLLECTION POINTS

Appendix C: Photograph Points

Photo 1. Reach 1

Photo 2. Reach 1 - (SA_1_a) 13 S 0399311 4079459

Photo 3. Reach 3

Photo 4. Reach 3 (SA3_down) 13 S 0395456 4079353 (Short segment on USFS land)

Photo 5. Reach 4-lower (SA_3_up) 13 S 0393158 4079601

Photo 6. Reach 4-Upper (SA_4_down) 13 S 0389540 4082133

Photo 7. View from Monitoring Station 4 of Canyon Largo confluence (left), facing upstream

Photo 8. Reach 5 (SA_5_a) 13 S 0399311 4079459

Photo 9. Reach 2b (Tio Grande)

Photo 10. Reach 2b (Tio Grande) 13 S 0396397 4078759

APPENDIX D

WIDTH/ DEPTH VALUES

Appendix D: Calculated Width/Depth Values

Width/Depth Ratio	
Site ID	Width/Depth Ratio
SA_1_a_1	41
SA_1_a_2	25
SA_1_a_3	24
SA_1_b_1	16
SA_1_b_2	19
SA_1_b_3	24
SA_2_a_1	20
SA_2_a_2	5
SA_2_a_3	5
SA_2_a_4	47
SA_2_b_1	36
SA_2_b_2	58
SA_2_b_3	36
SA_2_b_4	53
SA_3_1	18
SA_2_2	18
SA_3_3	26
SA_3_4	8
SA_4_1	25
SA_4_2	33
SA_4_3	28
SA_4_4	21
SA_5_1	90
SA_5_2	32
SA_5_3	37
SA_5_4	29

APPENDIX E

CONSULTATION LIST

NM Wilderness Alliance
c/of Wildemess Protection Director
PO Box 25464
Albuquerque, NM 87125

Las Communidades
PO Box 1234
Vallecitos, NM 87581

Kyukendal 1
PO Box 83
Tres Piedras, NM 87577

Pacomio & Jose Mondragon
PO Box 359
Ranchos de Taos, NM 87557

Mr. Sam Hitt
Wild Watershed
PO Box 1943
Santa Fe, NM 87504

Barney Trujillo
Rio Arriba Co. Commissioner
1122 Industrial Park Rd.
Espanola, NM 87532

Northern NM Stockmans Assoc.
Attn: Palemon Martinez
Frank Vigil
5671 NDCBU
Taos, NM 87571

East Rio Arriba Soil and Water
Conservation District
Attn: Levi Sanchez
424H-South Riverside Dr
Espanola, NM 87532

Dick Artley
415 NE 2nd
Grangeville, Idaho 83530

Jim Eambro
Taos Co. Commission
105 Albright St, Suite G
Taos, NM 87571

Quivira Coalition
Courtney White
1413 2nd St, Suite 1
Santa Fe, NM 87505

Erik Ryberg
Attorney at Law
PO Box 2013
Tucson, AZ 85702

Wally Murphy
Fish and Wildlife Service
NM Ecological Services Field Office
2105 Osuna NE
Albuquerque NM 87113

Ms. Joan Berde
Carson Forest Watch
PO Box I S
Llano, NM 87543

Jacob Davidson
NE Habitat Biologist
Wildlife Management Division
226 Cruz Alta Rd
Taos, NM 87571

Alfred Montoya
Rio Arriba Co. Commissioner
1122 Industrial Park Rd
Espanola, NM 87532

Roger Peterson
for the Sierra Club, Norther Group
1750 Camino Corrales
Santa Fe, NM 87505

NM Surface Water Quality
Bureau
Attm: Meg Hennessey
1190 St Francis Dr
Santa Fe, NM 87502

Tom Blankenhom
Taos Co Commission
105 Albright St, Suite G
Taos, NM 87571

Candyce O'Donnell
Taos Co. Commission
105 Albright St, Suite G
Taos, NM 87571

WildEarth Guardians
516 Alto St
Santa Fe, NM 57501

Forest Trust
PO Box 519
Santa Fe, NM 87504

Sierra Club
Rio Grande Chapter
Northern Group
1807 2nd St, Suite 45
Santa Fe, NM 87505

Ms. Suzanne Jones
The Wilderness Society
1660 Wynkoon St, Suite 850
Denver, CO 80202

Gabriel Romero
Taos Co Commission
105 Albright St, Suite G

Danny Garcia
Rio Arriba Co. Commissioner
1122 Industrial Park Rd

Rio Arriba Co Cooperative
Extension Services
Attn: Donald Martinez

Taos, NM 87571

Espanola, NM 87532

HCR 77, Box 9
Abiquiu, NM 87510

Katherine Davis
Public Lands Campaigner
Center for Biological Diversity
PO Box 710
Tuscon, AZ 85702

Georgia Cleverley
Envir. Impact Review Coord.
PO Box 26110
Santa Fe, NM 87502

Mark Gallegos
Taos Co. Commission
105 Albright St, Suite G
Taos, NM 87571

Marcus Sigman
PO Box 146
Manassa, CO 81141

Gary McCabe Ross
304 Spring Creek Place NE
Albuquerque, NM 87122

Louise Waganmuth
14235 Co Rd W
La Jara, CO 81140

Dollie Maestas
PO Box 1292
Alamosa, CO 81101

Rudy Palako
16 Greiser Lane
Santa Fe, NM 87501

Cynthia Maes
82 Calle Estevan
Santa Fe, NM 87507

Bar 7 T LLC
2505 Park Ave
Alamosa, CO 81101

Frank, Patricia, John
and Vicki Mestas
PO Box 1232
Alamosa, CO 81101

Shawcroft Ranches
25176 SO Hwy 285
Alamosa, CO 81101

Stephanie Pierce
12018 Surrey Ln
Houston, TX 77024

Mike and Kathy Landry
Box 02893721
Sioux Falls, SD 57185

Mike Archuleta
PO Box 601
Espanola, NM 87532

Kelly Sowards
PO Box 65
Manassa, CO 81141

Galles Ranch Inc.
PO BOX 25928
Albuquerque NM 87125

Lupita Sandoval
119 Co. Rd. B
Antonito, CO 81120

Dorthy Valdez
20500 CR `075
La Jara, CO 81140

Steven Marion and Vicki Howes
PO Box 25928
Manassa, CO 81141

Valdez LLC
C/O Virgil Valdez
14541 Co Rd 101 S
Alamosa, CO 81101

Jack Sowards
PO Box 254
Manassa, CO 81141

Stancil & Bertral Bagwell
PO Box 205
Manassa, CO 81141

Luciano Sandoval
11496 CO Rd G
Antonito, CO 81120

Wade Sandoval
16255 Co Rd R
La Jara, CO 81140

Brent Sowards
19369 Co Rd South
Sanford, CO 81151

Virgil Valdez Sr.
PO Box 692
La Jara, CO 81140

Armando Valdez
20500 CO Rd
La Jara, Co 81140

Carlos Lucero
860 South Adams
Denver Co 80209

Donald Larsen
18227 CVR
Sanford, CO 81151

Ernest Moeller Estate
PO Box 115
Antonito, CO 81120

Wayne Moeller
PO Box 115
Antonito, CO 81120

Rio Vega Ranch LLC
13224 HWY 285 South
Alamosa CO 81101

Jasper Casias Sr.
3291 Rd 12.5
Antonio, CO 81120

Felix Jr and Gary Lee Gallegos
PO Box 187
Antonito, CO 81120

Maclovio & Ernest Garcia
PO Box 257
Antoniot, CO 81120

Andrew Garcia
PO Box 250
Antonito CO 81120

Las Hermanos Luceros
PO Box 152
Antonito, CO 81120

Donald Sandoval
35283 Hwy 17
Antonito, CO 81120

Michael and Jackie Bush
25178 S. Hwy 285
Alamosa, Co 81101

Donald and Ann Shawcroft
25001 S. Hwy 285
Alamosa, Co 81101

Sofia Marquez
17351 Co Rd. F
Antonito, Co 81120

Jonathan & Brittani Bush
25354 S. Hwy 285
Alamosa, Co 81101

Tio Grande Association
PO Box 128
Antonito, CO 81120

Joshua Watters & Shannon Hoyt
PO Box 171
Capulin, CO 81124

Matthew & Jennifer Bush
25170 S. Hwy 285
Alamosa, Co 81101

Joseph Romero Jr
Hs 128 #5, CR 443
Antonito, CO 81120