| **Mail Application To:** | | **For Department use only:** |
|---|---|---|
| New Mexico Environment Department<br>Air Quality Bureau<br>Permits Section<br>525 Camino de los Marquez, Suite 1<br>Santa Fe, New Mexico, 87505<br><br>Phone: (505) 476-4300<br>Fax: (505) 476-4375<br>www.env.nm.gov/aqb | | AIRS No.: |

# Universal Air Quality Permit Application

## Use this application for NOI, NSR, or Title V sources.

Use this application for: the initial application, modifications, technical revisions, and renewals. For technical revisions, complete Sections, 1-A, 1-B, 2-E, 3, 9 and any other sections that are relevant to the requested action; coordination with the Air Quality Bureau permit staff prior to submittal is encouraged to clarify submittal requirements and to determine if more or less than these sections of the application are needed. Use this application for streamline permits as well. See Section 1-I for submittal instructions for other permits.

**This application is submitted as** (check all that apply): ☐ Request for a No Permit Required Determination (no fee)
☐ **Updating** an application currently under NMED review. Include this page and all pages that are being updated (no fee required).
Construction Status: ☐ Not Constructed ☑ Existing Permitted (or NOI) Facility ☐ Existing Non-permitted (or NOI) Facility
Minor Source: ☐ a NOI 20.2.73 NMAC ☑ 20.2.72 NMAC application or **revision** ☐ 20.2.72.300 NMAC Streamline application
Title V Source: ☐ Title V (new) ☐ Title V renewal ☐ TV minor mod. ☐ TV significant mod. TV Acid Rain: ☐ New ☐ Renewal
PSD Major Source: ☐ PSD major source (new) ☐ minor modification to a PSD source ☐ a PSD major modification

**Acknowledgements:**

☑ I acknowledge that a pre-application meeting is available to me upon request. ☐ Title V Operating, Title IV Acid Rain, and NPR applications have no fees.

☑ $500 NSR application Filing Fee enclosed OR ☐ The full permit fee associated with 10 fee points (required w/ streamline applications).

☑ Check No.: **74854** in the amount of **$500.00**

☑ I acknowledge the required submittal format for the hard copy application is printed double sided 'head-to-toe', 2-hole punched (except the Sect. 2 landscape tables is printed 'head-to-head'), numbered tab separators. Incl. a copy of the check on a separate page.

☐ This facility qualifies to receive assistance from the Small Business Environmental Assistance program (SBEAP) and qualifies for 50% of the normal application and permit fees. Enclosed is a check for 50% of the normal application fee which will be verified with the Small Business Certification Form for your company.

☐ This facility qualifies to receive assistance from the Small Business Environmental Assistance Program (SBEAP) but does not qualify for 50% of the normal application and permit fees. To see if you qualify for SBEAP assistance and for the small business certification form go to https://www.env.nm.gov/aqb/sbap/small_business_criteria.html ).

**Citation:** Please provide the **low level citation** under which this application is being submitted: **20.2.72.219.B(1)(b) NMAC**
(e.g. application for a new minor source would be 20.2.72.200.A NMAC, one example for a Technical Permit Revision is 20.2.72.219.B.1.b NMAC, a Title V acid rain application would be: 20.2.70.200.C NMAC)

# Section 1 – Facility Information

## Section 1-A: Company Information

| | | AI # **3752** | Updating Permit #**4111-M1**: |
|---|---|---|---|
| 1 | Facility Name: **Sandoval County Landfill** | Plant primary SIC Code (4 digits): **4953** | |
| | | Plant NAIC code (6 digits): **562212** | |
| a | Facility Street Address (If no facility street address, provide directions from a prominent landmark): **2708 Iris Rd. NE, Rio Rancho, NM 87144** | | |
| 2 | Plant Operator Company Name: **Sandoval County Landfill** | Phone/Fax: **(505) 867-0814/(505)771-3323** | |
| a | Plant Operator Address: **2708 Iris Rd. NE, Rio Rancho, NM 87144** | | |
| b | Plant Operator's New Mexico Corporate ID or Tax ID: **85-6000244** | | |

| | | |
|---|---|---|
| 3 | Plant Owner(s) name(s): **Sandoval County** | Phone/Fax: **(505) 867-0814/(505)771-3323** |
| a | Plant Owner(s) Mailing Address(s): **2708 Iris Rd. NE, Rio Rancho, NM 87144** | |
| 4 | Bill To (Company): **Sandoval County Department of Public Works** | Phone/Fax: **(505) 867-0814/(505)771-3323** |
| a | Mailing Address: **2708 Iris Rd. NE, Rio Rancho, NM 87144** | E-mail:**cperea@sandovalcountynm.gov** |
| 5 | ☐ Preparer:<br>☑Consultant: **Parkhill** | Phone/Fax: **(505)867-6990** |
| a | Mailing Address: **333 Rio Rancho Blvd NE, Suite 400, Rio Rancho, NM 87124** | E-mail: **mkingsley@parkhill.com; ayuhas@parkhill.com** |
| 6 | Plant Operator Contact: **Christopher Perea** | Phone/Fax: **(505) 867-0814/(505)771-3323** |
| a | Address: **2708 Iris Rd. NE, Rio Rancho, NM 87144** | E-mail: **CPerea@sandovalcountynm.gov** |
| 7 | Air Permit Contact: **Christopher Perea** | Title: **Interim Landfill Manager** |
| a | E-mail: **CPerea@sandovalcountynm.gov** | Phone/Fax: **(505) 867-0814/(505)771-3323** |
| b | Mailing Address: **2708 Iris Rd. NE, Rio Rancho, NM 87144** | |
| c | The designated Air permit Contact will receive all official correspondence (i.e. letters, permits) from the Air Quality Bureau. | |

## Section 1-B: Current Facility Status

| | | |
|---|---|---|
| 1.a | Has this facility already been constructed? ☑ Yes ☐ No | 1.b If yes to question 1.a, is it currently operating in New Mexico? ☑ Yes ☐ No |
| 2 | If yes to question 1.a, was the existing facility subject to a Notice of Intent (NOI) (20.2.73 NMAC) before submittal of this application? ☐ Yes ☑ No | If yes to question 1.a, was the existing facility subject to a construction permit (20.2.72 NMAC) before submittal of this application? ☑ Yes ☐ No |
| 3 | Is the facility currently shut down? ☐ Yes ☑ No | If yes, give month and year of shut down (MM/YY): **N/A** |
| 4 | Was this facility constructed before 8/31/1972 and continuously operated since 1972? ☐ Yes ☑ No | |
| 5 | If Yes to question 3, has this facility been modified (see 20.2.72.7.P NMAC) or the capacity increased since 8/31/1972? ☐Yes ☐No ☑N/A | |
| 6 | Does this facility have a Title V operating permit (20.2.70 NMAC)? ☑ Yes ☐ No | If yes, the permit No. is: **P-243L-R2** |
| 7 | Has this facility been issued a No Permit Required (NPR)? ☐ Yes ☑ No | If yes, the NPR No. is: **N/A** |
| 8 | Has this facility been issued a Notice of Intent (NOI)? ☐ Yes ☑ No | If yes, the NOI No. is: **N/A** |
| 9 | Does this facility have a construction permit (20.2.72/20.2.74 NMAC)? ☑ Yes ☐ No | If yes, the permit No. is: **4111-M1** |
| 10 | Is this facility registered under a General permit (GCP-1, GCP-2, etc.)? ☐ Yes ☑ No | If yes, the register No. is: **N/A** |

## Section 1-C: Facility Input Capacity & Production Rate

| | | | | |
|---|---|---|---|---|
| 1 | What is the facility's maximum input capacity, specify units (reference here and list capacities in Section 20, if more room is required) **Please refer to Section 21, Addendum for Landfill Applications, for more information regarding facility operating hours and capacities.** | | | |
| a | Current | Hourly: **N/A** | Daily: **N/A** | Annually: **N/A** |
| b | Proposed | Hourly: **N/A** | Daily: **N/A** | Annually: **N/A** |
| 2 | What is the facility's maximum production rate, specify units (reference here and list capacities in Section 20, if more room is required) | | | |
| a | Current | Hourly: **N/A** | Daily: **N/A** | Annually: **N/A** |
| b | Proposed | Hourly: **N/A** | Daily: **N/A** | Annually: **N/A** |

## Section 1-D: Facility Location Information

| | | | | | |
|---|---|---|---|---|---|
| 1 | Section: **33&34** | Range: **3E** | Township: **13N** | County: **Sandoval** | Elevation (ft): **5313 ±** |
| 2 | UTM Zone: ☐ 12 or ☑ 13 | | | Datum: ☐ NAD 27 ☐ NAD 83 ☑ WGS 84 | |
| a | UTM E (in meters, to nearest 10 meters): **352,220** | | | **UTM N (in meters, to nearest 10 meters): 3,907,750** | |
| b | **AND** Latitude (deg., min., sec.): **35° 18' 07.41"** | | | Longitude (deg., min., sec.): **106° 37' 31.40"** | |
| 3 | Name and zip code of nearest New Mexico town: **Rio Rancho, NM 87144** | | | | |
| 4 | Detailed Driving Instructions from nearest NM town (attach a road map if necessary): **The Sandoval County Landfill is located at 2708 Iris Road NE, Rio Rancho, NM. From I-25, take exit 242 (NM 550) west to NM 528 and travel south 3.6 miles to the intersection of NM 528 and Idalia Road, turn right and travel approximately 2.5 miles to the site entrance.** | | | | |
| 5 | The facility is **five** miles **west** of Bernalillo, NM. | | | | |
| 6 | Status of land at facility (check one): ☐ Private ☐ Indian/Pueblo ☐ Federal BLM ☐ Federal Forest Service ☑ Other (**Owned by Sandoval County**) | | | | |
| 7 | List all municipalities, Indian tribes, and counties within a ten (10) mile radius (20.2.72.203.B.2 NMAC) of the property on which the facility is proposed to be constructed or operated: **Municipalities and counties within 10 miles include: Bernalillo County, City of Albuquerque, City of Rio Rancho, The Town of Bernalillo, Village of Corrales, Village of Los Ranchos de Albuquerque. Indian Lands (Pueblos or Reservations) within 10 miles± of the Facility include: Sandia (4 miles±); Santa Ana (5 miles±); Zia (7 miles±); San Felipe (9 miles±).** | | | | |
| 8 | **20.2.72** NMAC applications **only**: Will the property on which the facility is proposed to be constructed or operated be closer than 50 km (31 miles) to other states, Bernalillo County, or a Class I area (see www.env.nm.gov/aqb/modeling/class1areas.html)? ☑ Yes ☐ No (20.2.72.206.A.7 NMAC) If yes, list all with corresponding distances in kilometers:<br>• **Class-1 area: Bandelier Wilderness Area (45 kilometers north).**<br>• **Bernalillo County is approximately 6 miles south of the facility.** | | | | |
| 9 | Name nearest Class I area: **Bandelier National Monument** | | | | |
| 10 | Shortest distance (in km) from facility boundary to the boundary of the nearest Class I area (to the nearest 10 meters): **50 km** | | | | |
| 11 | Distance (meters) from the perimeter of the Area of Operations (AO is defined as the plant site inclusive of all disturbed lands, including mining overburden removal areas) to nearest residence, school or occupied structure: **The nearest occupied structure is located approximately 75 meters from the facility property boundary.** | | | | |
| 12 | Method(s) used to delineate the Restricted Area: **Continuous fencing**<br><br>"**Restricted Area**" is an area to which public entry is effectively precluded. Effective barriers include continuous fencing, continuous walls, or other continuous barriers approved by the Department, such as rugged physical terrain with steep grade that would require special equipment to traverse. If a large property is completely enclosed by fencing, a restricted area within the property may be identified with signage only. Public roads cannot be part of a Restricted Area. | | | | |
| 13 | Does the owner/operator intend to operate this source as a portable stationary source as defined in 20.2.72.7.X NMAC?<br>☑Yes ☐ No<br>A portable stationary source is not a mobile source, such as an automobile, but a source that can be installed permanently at one location or that can be re-installed at various locations, such as a hot mix asphalt plant that is moved to different job sites. | | | | |
| 14 | Will this facility operate in conjunction with other air regulated parties on the same property? ☑ No ☐ Yes<br>If yes, what is the name and permit number (if known) of the other facility? | | | | |

## Section 1-E: Proposed Operating Schedule (The 1-E.1 & 1-E.2 operating schedules may become conditions in the permit.)

| | | | | | | |
|---|---|---|---|---|---|---|
| 1 | Facility **maximum** operating ($\frac{\text{hours}}{\text{day}}$): **9** | ($\frac{\text{days}}{\text{week}}$):**6** | ($\frac{\text{weeks}}{\text{year}}$):**52** | ($\frac{\text{hours}}{\text{year}}$):**2,745** | | |
| 2 | Facility's maximum daily operating schedule (if less than 24 $\frac{\text{hours}}{\text{day}}$)? Start: **7:00** | | ☑AM ☐PM | End: **4:00** | ☐AM ☑PM | |
| 3 | Month and year of anticipated start of construction: **N/A** | | | | | |
| 4 | Month and year of anticipated construction completion: **N/A** | | | | | |
| 5 | Month and year of anticipated startup of new or modified facility: **N/A** | | | | | |
| 6 | Will this facility operate at this site for more than one year? ☑ Yes ☐ No | | | | | |

## Section 1-F: Other Facility Information

| | | | |
|---|---|---|---|
| 1 | Are there any current Notice of Violations (NOV), compliance orders, or any other compliance or enforcement issues related to this facility? ☐ Yes ☑ No If yes, specify: | | |
| a | If yes, NOV date or description of issue: **N/A** | | NOV Tracking No: **N/A** |
| b | Is this application in response to any issue listed in 1-F, 1 or 1a above? ☐ Yes ☑ No If Yes, provide the 1c & 1d info below: | | |
| c | Document Title: **N/A** | Date: **N/A** | Requirement # (or page # and paragraph #): **N/A** |
| d | Provide the required text to be inserted in this permit: **N/A** | | |
| 2 | Is air quality dispersion modeling or modeling waiver being submitted with this application? ☑ Yes ☐ No | | |
| 3 | Does this facility require an "Air Toxics" permit under 20.2.72.400 NMAC & 20.2.72.502, Tables A and/or B? ☐ Yes ☑ No | | |
| 4 | Will this facility be a source of federal Hazardous Air Pollutants (HAP)? ☑ Yes ☐ No | | |
| a | If Yes, what type of source? ☐ **Major** (☐ ≥10 tpy of any single HAP **OR** ☐ ≥25 tpy of any combination of HAPS) **OR** ☑ **Minor** (☐ <10 tpy of any single HAP **AND** ☑ <25 tpy of any combination of HAPS) | | |
| 5 | Is any unit exempt under 20.2.72.202.B.3 NMAC? ☐ Yes ☑ No | | |
| a | If yes, include the name of company providing commercial electric power to the facility: **N/A**<br>Commercial power is purchased from a commercial utility company, which specifically does not include power generated on site for the sole purpose of the user. | | |

## Section 1-G: Streamline Application

**(This section applies to 20.2.72.300 NMAC Streamline applications only)**

| | |
|---|---|
| 1 | ☐ I have filled out Section 18, "Addendum for Streamline Applications." ☑ N/A (This is not a Streamline application.) |

## Section 1-H: Current Title V Information - Required for all applications from TV Sources

**(Title V-source required information for all applications submitted pursuant to 20.2.72 NMAC (Minor Construction Permits), or 20.2.74/20.2.79 NMAC (Major PSD/NNSR applications), and/or 20.2.70 NMAC (Title V))**

| | | |
|---|---|---|
| 1 | Responsible Official (R.O.) (20.2.70.300.D.2 NMAC): **Mr. Mark Hatzenbuhler** | Phone: **(505) 771-8500** |
| a | R.O. Title: **Director of Public Works** | **R.O. e-mail: mhatzenbuhler@sandovalcountynm.gov** |
| b | R. O. Address: **2708 Iris Rd. NE Rio Rancho, NM 87144** | |
| 2 | Alternate Responsible Official (20.2.70.300.D.2 NMAC): **Mr. Christopher Perea** | Phone: **(505) 867-0814** |
| a | A. R.O. Title: **Interim Landfill Manager** | A. R.O. e-mail: **cperea@sandovalcountynm.gov** |
| b | A. R. O. Address: **2708 Iris Rd. NE Rio Rancho, NM 87144** | |
| 3 | Company's Corporate or Partnership Relationship to any other Air Quality Permittee (List the names of any companies that have operating (20.2.70 NMAC) permits and with whom the applicant for this permit has a corporate or partnership relationship): **None** | |
| 4 | Name of Parent Company ("Parent Company" means the primary name of the organization that owns the company to be permitted wholly or in part.): **N/A** | |
| a | Address of Parent Company: **N/A** | |
| 5 | Names of Subsidiary Companies ("Subsidiary Companies" means organizations, branches, divisions or subsidiaries, which are owned, wholly or in part, by the company to be permitted.): **N/A** | |
| 6 | Telephone numbers & names of the owners' agents and site contacts familiar with plant operations: **(505) 867-0814/Christopher Perea** | |
| 7 | Affected Programs to include Other States, local air pollution control programs (i.e. Bernalillo) and Indian tribes: Will the property on which the facility is proposed to be constructed or operated be closer than 80 km (50 miles) from other states, local pollution control programs, and Indian tribes and pueblos (20.2.70.402.A.2 and 20.2.70.7.B)? If yes, state which ones and provide the distances in kilometers: **Yes. Bernalillo County (9.6km), Sandia Pueblo (6.4 km), Santa Ana Pueblo (8.0 km), Zia Pueblo (11.3 km), San Felipe Pueblo (14.5 km), Jemez Pueblo (29.0 km), Santo Domingo Pueblo (29.0 km), Laguna Pueblo (30.6 km), Cochiti Pueblo (38.6 km), Isleta Pueblo (38.6 km), and San Ildefonso Pueblo (78.9 km).** | |

# Section 1-I – Submittal Requirements

Each 20.2.73 NMAC (**NOI**), a 20.2.70 NMAC (**Title V**), a 20.2.72 NMAC (**NSR** minor source), or 20.2.74 NMAC (**PSD**) application package shall consist of the following:

## Hard Copy Submittal Requirements:

1) One hard copy **original signed and notarized application package** **printed double sided** **'head-to-toe'** **2-hole punched** as we bind the document on top, not on the side; except Section 2 (landscape tables), which should be head-to-head. Please use **numbered tab separators** in the hard copy submittal(s) as this facilitates the review process. For NOI submittals only, hard copies of UA1, Tables 2A, 2D & 2F, Section 3 and the signed Certification Page are required. Please include a copy of the check on a separate page.

2) If the application is for a minor NSR, PSD, NNSR, or Title V application, include one working hard **copy** for Department use. This copy should be printed in book form, 3-hole punched, and **must be double sided**. Note that this is in addition to the head-to-to 2-hole punched copy required in 1) above. Minor NSR Technical Permit revisions (20.2.72.219.B NMAC) only need to fill out Sections 1-A, 1-B, 3, and should fill out those portions of other Section(s) relevant to the technical permit revision. TV Minor Modifications need only fill out Sections 1-A, 1-B, 1-H, 3, and those portions of other Section(s) relevant to the minor modification. NMED may require additional portions of the application to be submitted, as needed.

3) The entire NOI or Permit application package, including the full modeling study, should be submitted electronically. Electronic files for applications for NOIs, any type of General Construction Permit (GCP), or technical revisions to NSRs must be submitted with compact disk (CD) or digital versatile disc (DVD). For these permit application submittals, **two** CD copies are required (in sleeves, not crystal cases, please), with additional CD copies as specified below. NOI applications require only a single CD submittal. Electronic files for other New Source Review (construction) permits/permit modifications or Title V permits/permit modifications can be submitted on CD/DVD or sent through AQB's secure file transfer service.

## Electronic files sent by (check one):

☑ CD/DVD attached to paper application

☐ secure electronic transfer. Air Permit Contact Name_____

Email_____

Phone number _____

a. If the file transfer service is chosen by the applicant, after receipt of the application, the Bureau will email the applicant with instructions for submitting the electronic files through a secure file transfer service. Submission of the electronic files through the file transfer service needs to be completed within 3 business days after the invitation is received, so the applicant should ensure that the files are ready when sending the hard copy of the application. The applicant will not need a password to complete the transfer. **Do not use the file transfer service for NOIs, any type of GCP, or technical revisions to NSR permits.**

4) Optionally, the applicant may submit the files with the application on compact disk (CD) or digital versatile disc (DVD) following the instructions above and the instructions in 5 for applications subject to PSD review.

5) If **air dispersion modeling** is required by the application type, include the **NMED Modeling Waiver** and/or electronic air dispersion modeling report, input, and output files. The dispersion modeling ***summary report only*** should be submitted as hard copy(ies) unless otherwise indicated by the Bureau.

6) If the applicant submits the electronic files on CD and the application is subject to PSD review under 20.2.74 NMAC (PSD) or NNSR under 20.2.79 NMC include,
   a. one additional CD copy for US EPA,
   b. one additional CD copy for each federal land manager affected (NPS, USFS, FWS, USDI) and,
   c. one additional CD copy for each affected regulatory agency other than the Air Quality Bureau.

   If the application is submitted electronically through the secure file transfer service, these extra CDs do not need to be submitted.

## Electronic Submittal Requirements [in addition to the required hard copy(ies)]:

1) All required electronic documents shall be submitted as 2 separate CDs or submitted through the AQB secure file transfer service. Submit a single PDF document of the entire application as submitted and the individual documents comprising the application.

2) The documents should also be submitted in Microsoft Office compatible file format (Word, Excel, etc.) allowing us to access the text and formulas in the documents (copy & paste). Any documents that cannot be submitted in a Microsoft Office compatible

format shall be saved as a PDF file from within the electronic document that created the file. If you are unable to provide Microsoft office compatible electronic files or internally generated PDF files of files (items that were not created electronically: i.e. brochures, maps, graphics, etc,), submit these items in hard copy format. We must be able to review the formulas and inputs that calculated the emissions.

3) It is preferred that this application form be submitted as 4 electronic files (3 MSWord docs: Universal Application section 1 [UA1], Universal Application section 3-19 [UA3], and Universal Application 4, the modeling report [UA4]) and 1 Excel file of the tables (Universal Application section 2 [UA2]). Please include as many of the 3-19 Sections as practical in a single MS Word electronic document. Create separate electronic file(s) if a single file becomes too large or if portions must be saved in a file format other than MS Word.

4) The electronic file names shall be a maximum of 25 characters long (including spaces, if any). The format of the electronic Universal Application shall be in the format: "A-3423-FacilityName". The "A" distinguishes the file as an application submittal, as opposed to other documents the Department itself puts into the database. Thus, all electronic application submittals should begin with "A-". Modifications to existing facilities should use the core permit number (i.e. '3423') the Department assigned to the facility as the next 4 digits. Use 'XXXX' for new facility applications. The format of any separate electronic submittals (additional submittals such as non-Word attachments, re-submittals, application updates) and Section document shall be in the format: "A-3423-9-description", where "9" stands for the section # (in this case Section 9-Public Notice). Please refrain, as much as possible, from submitting any scanned documents as this file format is extremely large, which uses up too much storage capacity in our database. Please take the time to fill out the header information throughout all submittals as this will identify any loose pages, including the Application Date (date submitted) & Revision number (0 for original, 1, 2, etc.; which will help keep track of subsequent partial update(s) to the original submittal. Do not use special symbols (#, @, etc.) in file names. The footer information should not be modified by the applicant.

## Table of Contents

**Section 1:** **General Facility Information**
**Section 2:** **Tables**
**Section 3:** **Application Summary**
**Section 7:** **Information Used to Determine Emissions**
**Section 9:** **Proof of Public Notice**
**Section 16:** **Air Dispersion Modeling**
**Section 21:** **Addendum for Landfill Applications**
**Section 22:** **Certification Page**

# Section 9

## Proof of Public Notice

(for NSR applications submitting under 20.2.72 or 20.2.74 NMAC)
(This proof is required by: 20.2.72.203.A.14 NMAC "Documentary Proof of applicant's public notice")

---

☑ **I have read the AQB "Guidelines for Public Notification for Air Quality Permit Applications"**
This document provides detailed instructions about public notice requirements for various permitting actions. It also provides public notice examples and certification forms. Material mistakes in the public notice will require a re-notice before issuance of the permit.

---

Unless otherwise allowed elsewhere in this document, the following items document proof of the applicant's Public Notification. Please include this page in your proof of public notice submittal with checkmarks indicating which documents are being submitted with the application.

**New Permit** and **Significant Permit Revision** public notices must include all items in this list.

**Technical Revision** public notices require only items 1, 5, 9, and 10.

Per the Guidelines for Public Notification document mentioned above, include:

1. ☑ A copy of the certified letter receipts with post marks (20.2.72.203.B NMAC)
2. ☑ A list of the places where the public notice has been posted in at least four publicly accessible and conspicuous places, including the proposed or existing facility entrance. (e.g: post office, library, grocery, etc.)
3. ☑ A copy of the property tax record (20.2.72.203.B NMAC).
4. ☑ A sample of the letters sent to the owners of record.
5. ☑ A sample of the letters sent to counties, municipalities, and Indian tribes.
6. ☑ A sample of the public notice posted and a verification of the local postings.
7. ☑ A table of the noticed citizens, counties, municipalities and tribes and to whom the notices were sent in each group.
8. ☑ A copy of the public service announcement (PSA) sent to a local radio station and documentary proof of submittal.
9. ☑ A copy of the classified or legal ad including the page header (date and newspaper title) or its affidavit of publication stating the ad date, and a copy of the ad. When appropriate, this ad shall be printed in both English and Spanish.
10. ☑ A copy of the display ad including the page header (date and newspaper title) or its affidavit of publication stating the ad date, and a copy of the ad. When appropriate, this ad shall be printed in both English and Spanish.
11. ☑ A map with a graphic scale showing the facility boundary and the surrounding area in which owners of record were notified by mail. This is necessary for verification that the correct facility boundary was used in determining distance for notifying land owners of record.

---

In compliance with 20.2.72.219.B NMAC, notification of the public was conducted on August 31, and October 29, 2020. Notice was posted in 4 publicly accessible locations, mailed to counties, municipalities, and Indian tribes within 10 miles and land owners within 100-feet of the facility boundary, published in a newspaper of local circulation, and distributed to a local radio station to be read as a public service announcement. Documentary proof of these notification activities is included in this section in the following attachments:

| Attachment | Contents |
|---|---|
| **9.1** | Copies of Certified Letter Receipts |
| **9.2** | Sample of Letter Sent to Counties, Municipalities, and Indian Tribes |
| **9.3** | Counties, Municipalities, Tribes, and Owners of Record to Whom Notices Were Sent |
| **9.4** | Affidavits of Publication and Classified and Display Advertisements |
| **9.5** | Proof and Verification of Public Notice Posting |
| **9.6** | Property Tax Records from Sandoval County Assessor |
| **9.7** | Sample of letters Sent to Owners of Record |
| **9.8** | Copy and Documentary Proof of PSA Submittal to Local Radio Station |
| **9.9** | Map of Facility and Surrounding Owners of Record |

**ATTACHMENT 9.1**

**Copies of Certified Letter Receipts**

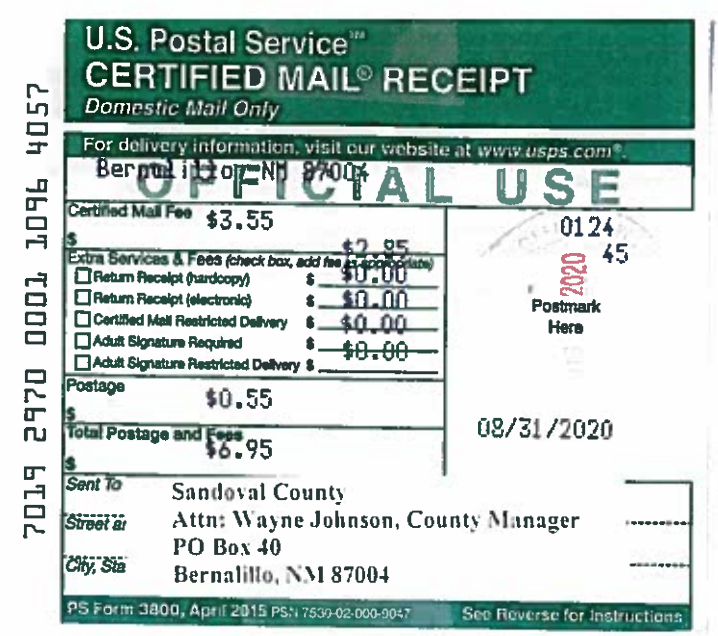

U.S. Postal Service™
CERTIFIED MAIL® RECEIPT
Domestic Mail Only

For delivery information, visit our website at www.usps.com®.

OFFICIAL USE

Certified Mail Fee $3.55
Extra Services & Fees (check box, add fee as appropriate)
- Return Receipt (hardcopy) $0.00
- Return Receipt (electronic) $0.00
- Certified Mail Restricted Delivery $0.00
- Adult Signature Required $0.00
- Adult Signature Restricted Delivery $

Postage $0.55
Total Postage and Fees $6.95

0124 45
Postmark Here
AUG 31 2020
08/31/2020

Sent To: Sandoval County
Street and Apt.: Attn: Wayne Johnson, County Manager
PO Box 40
City, State, ZIP: Bernalillo, NM 87004

PS Form 3800, April 2015 PSN 7530-02-000-9047 See Reverse for Instructions

7019 2970 0001 1096 4057

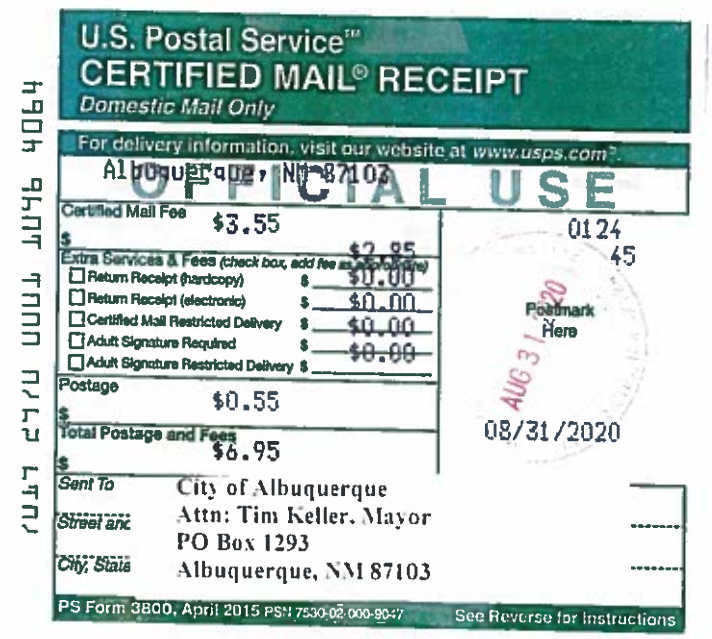

U.S. Postal Service™
CERTIFIED MAIL® RECEIPT
Domestic Mail Only

For delivery information, visit our website at www.usps.com®.

OFFICIAL USE

Certified Mail Fee $3.55
Extra Services & Fees (check box, add fee as appropriate)
- Return Receipt (hardcopy) $0.00
- Return Receipt (electronic) $0.00
- Certified Mail Restricted Delivery $0.00
- Adult Signature Required $0.00
- Adult Signature Restricted Delivery $

Postage $0.55
Total Postage and Fees $6.95

0124 45
Postmark Here
AUG 31 2020
08/31/2020

Sent To: City of Albuquerque
Street and Apt.: Attn: Tim Keller, Mayor
PO Box 1293
City, State, ZIP: Albuquerque, NM 87103

PS Form 3800, April 2015 PSN 7530-02-000-9047 See Reverse for Instructions

7019 2970 0001 1096 4064

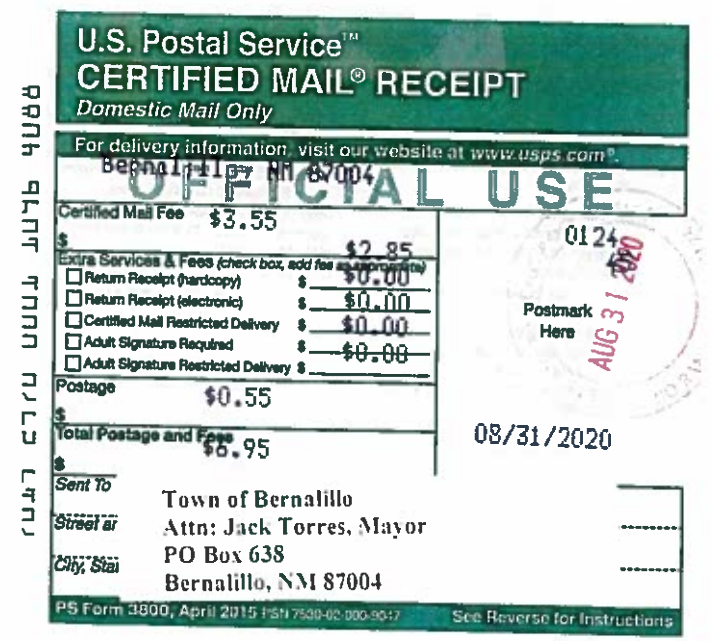

U.S. Postal Service™
CERTIFIED MAIL® RECEIPT
Domestic Mail Only

For delivery information, visit our website at www.usps.com®.

OFFICIAL USE

Certified Mail Fee $3.55
Extra Services & Fees (check box, add fee as appropriate)
- Return Receipt (hardcopy) $0.00
- Return Receipt (electronic) $0.00
- Certified Mail Restricted Delivery $0.00
- Adult Signature Required $0.00
- Adult Signature Restricted Delivery $

Postage $0.55
Total Postage and Fees $6.95

0124 45
Postmark Here
AUG 31 2020
08/31/2020

Sent To: Town of Bernalillo
Street and Apt.: Attn: Jack Torres, Mayor
PO Box 638
City, State, ZIP: Bernalillo, NM 87004

PS Form 3800, April 2015 PSN 7530-02-000-9047 See Reverse for Instructions

7019 2970 0001 1096 4088



U.S. Postal Service™
CERTIFIED MAIL® RECEIPT
Domestic Mail Only

For delivery information, visit our website at www.usps.com®.

OFFICIAL USE

Certified Mail Fee $3.55
Extra Services & Fees (check box, add fee as appropriate)
- Return Receipt (hardcopy) $0.00
- Return Receipt (electronic) $0.00
- Certified Mail Restricted Delivery $0.00
- Adult Signature Required $0.00
- Adult Signature Restricted Delivery $

Postage $0.55
Total Postage and Fees $6.95

0124 45
Postmark Here
AUG 31 2020
08/31/2020

Sent To: City of Rio Rancho
Street and Apt.: Attn: Greggory D. Hall, Mayor
3200 Civic Center NE
City, State, ZIP: Rio Rancho, NM 87144

PS Form 3800, April 2015 PSN 7530-02-000-9047 See Reverse for Instructions

7019 2970 0001 1096 4040

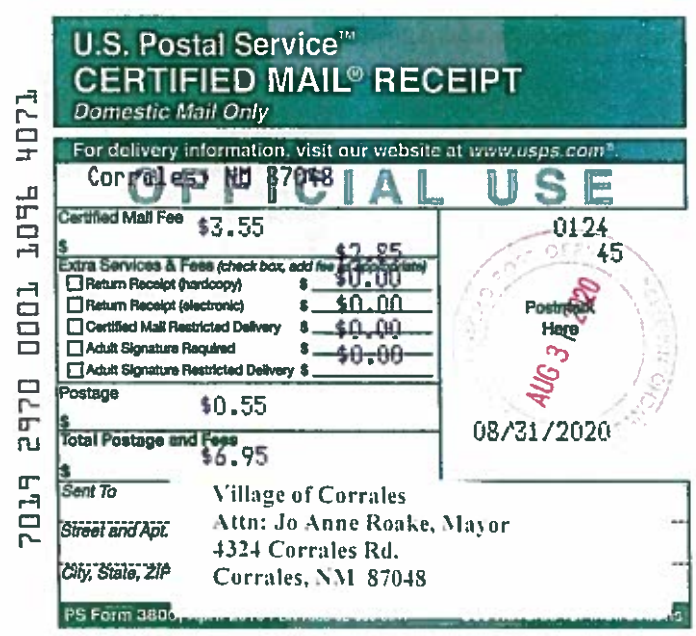

U.S. Postal Service™
CERTIFIED MAIL® RECEIPT
Domestic Mail Only

For delivery information, visit our website at www.usps.com®.

OFFICIAL USE

Certified Mail Fee $3.55
Extra Services & Fees (check box, add fee as appropriate)
- Return Receipt (hardcopy) $0.00
- Return Receipt (electronic) $0.00
- Certified Mail Restricted Delivery $0.00
- Adult Signature Required $0.00
- Adult Signature Restricted Delivery $

Postage $0.55
Total Postage and Fees $6.95

0124 45
Postmark Here
AUG 31 2020
08/31/2020

Sent To: Village of Corrales
Street and Apt.: Attn: Jo Anne Roake, Mayor
4324 Corrales Rd.
City, State, ZIP: Corrales, NM 87048

PS Form 3800, April 2015 PSN 7530-02-000-9047 See Reverse for Instructions

7019 2970 0001 1096 4071



U.S. Postal Service™
CERTIFIED MAIL® RECEIPT
Domestic Mail Only

For delivery information, visit our website at www.usps.com®.

OFFICIAL USE

Certified Mail Fee $3.55
Extra Services & Fees (check box, add fee as appropriate)
- Return Receipt (hardcopy) $0.00
- Return Receipt (electronic) $0.00
- Certified Mail Restricted Delivery $0.00
- Adult Signature Required $0.00
- Adult Signature Restricted Delivery $

Postage $0.55
Total Postage and Fees $6.95

0124 45
Postmark Here
AUG 31 2020
08/31/2020

Sent To: Village of Los Ranchos de Albuquerque
Street and Apt.: Attn: Donald T. Lopez, Mayor
6718 Rio Grande Blvd NW
City, State, ZIP: Los Ranchos, NM 87107

PS Form 3800, April 2015 PSN 7530-02-000-9047 See Reverse for Instructions

7019 2970 0001 1096 4095

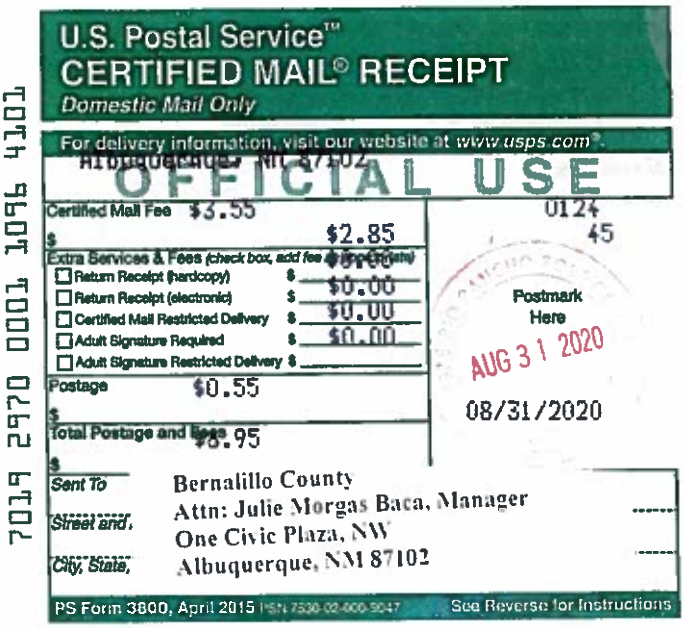

U.S. Postal Service™
CERTIFIED MAIL® RECEIPT
Domestic Mail Only

For delivery information, visit our website at www.usps.com®.

OFFICIAL USE

Certified Mail Fee $3.55
Extra Services & Fees (check box, add fee as appropriate)
- Return Receipt (hardcopy) $2.85
- Return Receipt (electronic) $0.00
- Certified Mail Restricted Delivery $0.00
- Adult Signature Required $0.00
- Adult Signature Restricted Delivery $

Postage $0.55
Total Postage and Fees $6.95

0124
45
Postmark Here
AUG 31 2020
08/31/2020

Sent To: Bernalillo County
Street and Apt. No.: Attn: Julie Morgas Baca, Manager
City, State, ZIP+4: One Civic Plaza, NW
Albuquerque, NM 87102

PS Form 3800, April 2015 PSN 7530-02-000-9047 See Reverse for Instructions

7019 2970 0001 1096 4101

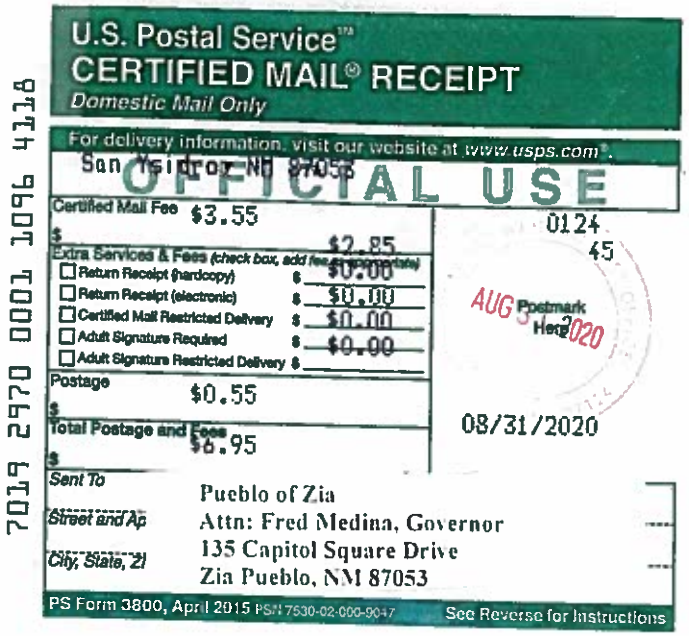

U.S. Postal Service™
CERTIFIED MAIL® RECEIPT
Domestic Mail Only

For delivery information, visit our website at www.usps.com®.

OFFICIAL USE

Certified Mail Fee $3.55
Extra Services & Fees (check box, add fee as appropriate)
- Return Receipt (hardcopy) $0.00
- Return Receipt (electronic) $0.00
- Certified Mail Restricted Delivery $0.00
- Adult Signature Required $0.00
- Adult Signature Restricted Delivery $

Postage $0.55
Total Postage and Fees $6.95

0124
45
Postmark Here
AUG 31 2020
08/31/2020

Sent To: Pueblo of Zia
Street and Apt. No.: Attn: Fred Medina, Governor
City, State, ZIP+4: 135 Capitol Square Drive
Zia Pueblo, NM 87053

PS Form 3800, April 2015 PSN 7530-02-000-9047 See Reverse for Instructions

7019 2970 0001 1096 4118

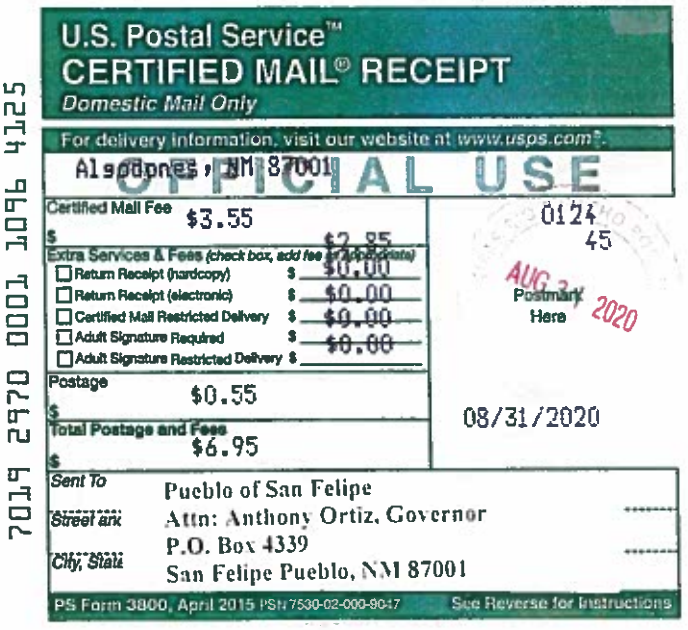

U.S. Postal Service™
CERTIFIED MAIL® RECEIPT
Domestic Mail Only

For delivery information, visit our website at www.usps.com®.

OFFICIAL USE

Certified Mail Fee $3.55
Extra Services & Fees (check box, add fee as appropriate)
- Return Receipt (hardcopy) $0.00
- Return Receipt (electronic) $0.00
- Certified Mail Restricted Delivery $0.00
- Adult Signature Required $0.00
- Adult Signature Restricted Delivery $

Postage $0.55
Total Postage and Fees $6.95

0124
45
Postmark Here
AUG 31 2020
08/31/2020

Sent To: Pueblo of San Felipe
Street and Apt. No.: Attn: Anthony Ortiz, Governor
City, State, ZIP+4: P.O. Box 4339
San Felipe Pueblo, NM 87001

PS Form 3800, April 2015 PSN 7530-02-000-9047 See Reverse for Instructions

7019 2970 0001 1096 4125



U.S. Postal Service™
CERTIFIED MAIL® RECEIPT
Domestic Mail Only

For delivery information, visit our website at www.usps.com®.

OFFICIAL USE

Certified Mail Fee $3.55
Extra Services & Fees (check box, add fee as appropriate)
- Return Receipt (hardcopy) $0.00
- Return Receipt (electronic) $0.00
- Certified Mail Restricted Delivery $0.00
- Adult Signature Required $0.00
- Adult Signature Restricted Delivery $

Postage $0.55
Total Postage and Fees $6.95

0124
45
Postmark Here
AUG 31 2020
08/31/2020

Sent To: Pueblo of Santa Ana
Street and Apt. No.: Attn: Lawrence Montoya, Governor
City, State, ZIP+4: 2 Dove Road
Santa Ana Pueblo, NM 87004

PS Form 3800, April 2015 PSN 7530-02-000-9047 See Reverse for Instructions

7019 2970 0001 1096 4132

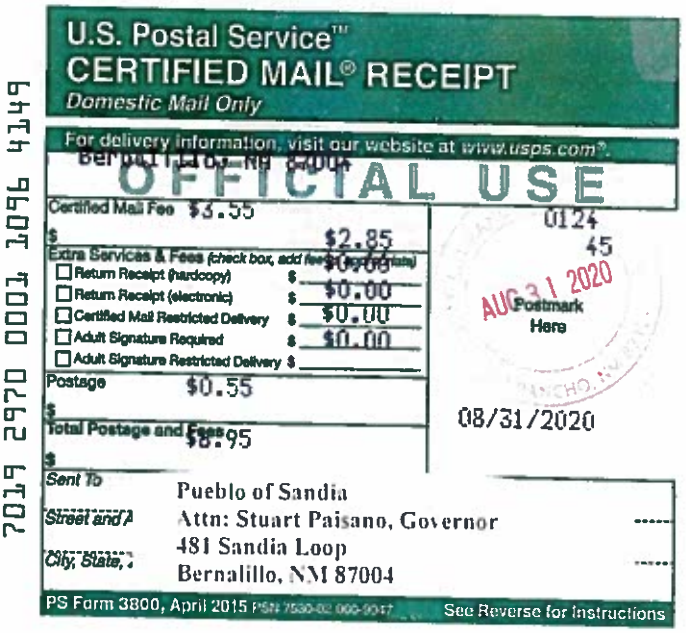

U.S. Postal Service™
CERTIFIED MAIL® RECEIPT
Domestic Mail Only

For delivery information, visit our website at www.usps.com®.

OFFICIAL USE

Certified Mail Fee $3.55
Extra Services & Fees (check box, add fee as appropriate)
- Return Receipt (hardcopy) $0.00
- Return Receipt (electronic) $0.00
- Certified Mail Restricted Delivery $0.00
- Adult Signature Required $0.00
- Adult Signature Restricted Delivery $

Postage $0.55
Total Postage and Fees $6.95

0124
45
Postmark Here
AUG 31 2020
08/31/2020

Sent To: Pueblo of Sandia
Street and Apt. No.: Attn: Stuart Paisano, Governor
City, State, ZIP+4: 481 Sandia Loop
Bernalillo, NM 87004

PS Form 3800, April 2015 PSN 7530-02-000-9047 See Reverse for Instructions

7019 2970 0001 1096 4149

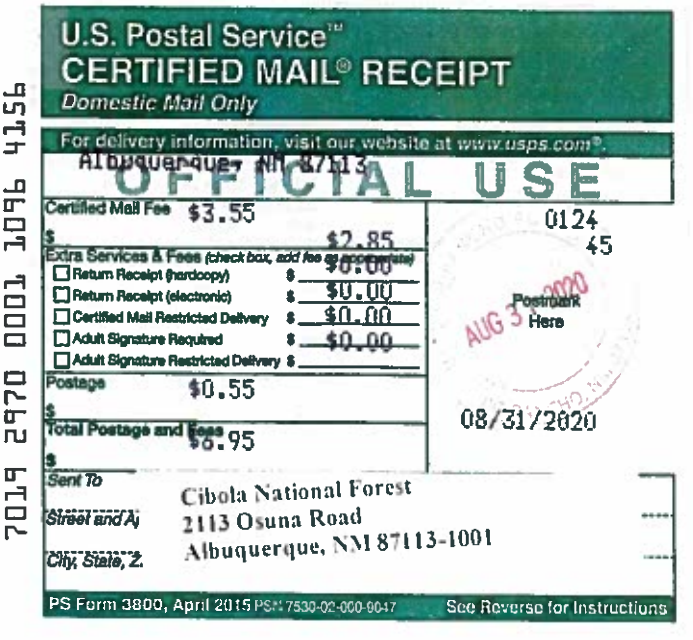

U.S. Postal Service™
CERTIFIED MAIL® RECEIPT
Domestic Mail Only

For delivery information, visit our website at www.usps.com®.

OFFICIAL USE

Certified Mail Fee $3.55
Extra Services & Fees (check box, add fee as appropriate)
- Return Receipt (hardcopy) $0.00
- Return Receipt (electronic) $0.00
- Certified Mail Restricted Delivery $0.00
- Adult Signature Required $0.00
- Adult Signature Restricted Delivery $

Postage $0.55
Total Postage and Fees $6.95

0124
45
Postmark Here
AUG 31 2020
08/31/2020

Sent To: Cibola National Forest
Street and Apt. No.: 2113 Osuna Road
City, State, ZIP+4: Albuquerque, NM 87113-1001

PS Form 3800, April 2015 PSN 7530-02-000-9047 See Reverse for Instructions

7019 2970 0001 1096 4156

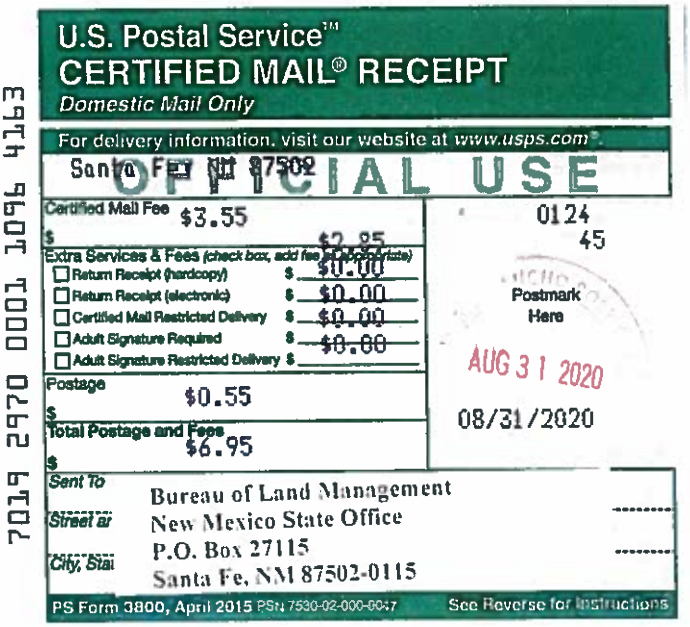

U.S. Postal Service™
CERTIFIED MAIL® RECEIPT
Domestic Mail Only

For delivery information, visit our website at www.usps.com®.

Santa Fe NM 87502

OFFICIAL USE

| | |
|---|---|
| Certified Mail Fee | $3.55 |
| Extra Services & Fees (check box, add fee as appropriate) | |
| ☐ Return Receipt (hardcopy) | $0.00 |
| ☐ Return Receipt (electronic) | $0.00 |
| ☐ Certified Mail Restricted Delivery | $0.00 |
| ☐ Adult Signature Required | $0.00 |
| ☐ Adult Signature Restricted Delivery | $ |
| Postage | $0.55 |
| Total Postage and Fees | $6.95 |

0124
45

Postmark Here
AUG 31 2020
08/31/2020

Sent To: Bureau of Land Management
Street and: New Mexico State Office
City, State: P.O. Box 27115
Santa Fe, NM 87502-0115

PS Form 3800, April 2015 PSN 7530-02-000-9047 See Reverse for Instructions

7019 2970 0001 1096 4163

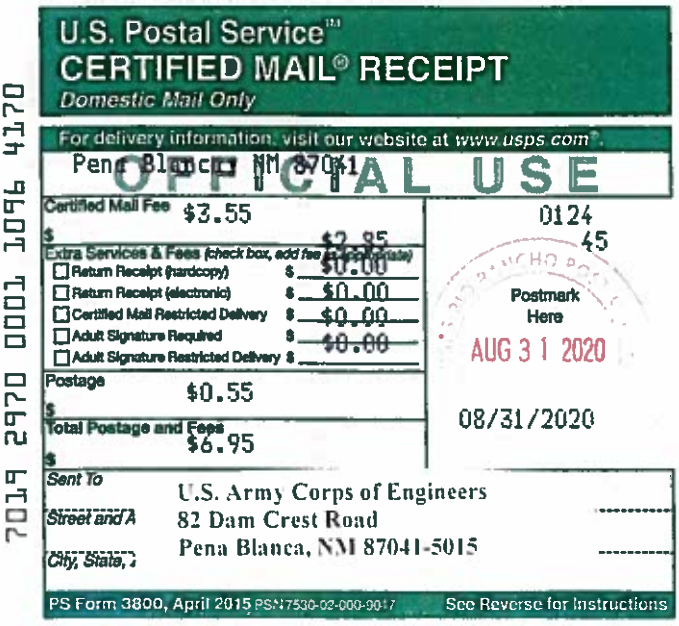

U.S. Postal Service™
CERTIFIED MAIL® RECEIPT
Domestic Mail Only

For delivery information, visit our website at www.usps.com®.

Pena Blanca NM 87041

OFFICIAL USE

| | |
|---|---|
| Certified Mail Fee | $3.55 |
| Extra Services & Fees (check box, add fee as appropriate) | |
| ☐ Return Receipt (hardcopy) | $0.00 |
| ☐ Return Receipt (electronic) | $0.00 |
| ☐ Certified Mail Restricted Delivery | $0.00 |
| ☐ Adult Signature Required | $0.00 |
| ☐ Adult Signature Restricted Delivery | $ |
| Postage | $0.55 |
| Total Postage and Fees | $6.95 |

0124
45

Postmark Here
AUG 31 2020
08/31/2020

Sent To: U.S. Army Corps of Engineers
Street and A: 82 Dam Crest Road
City, State, Z: Pena Blanca, NM 87041-5015

PS Form 3800, April 2015 PSN 7530-02-000-9047 See Reverse for Instructions

7019 2970 0001 1096 4170

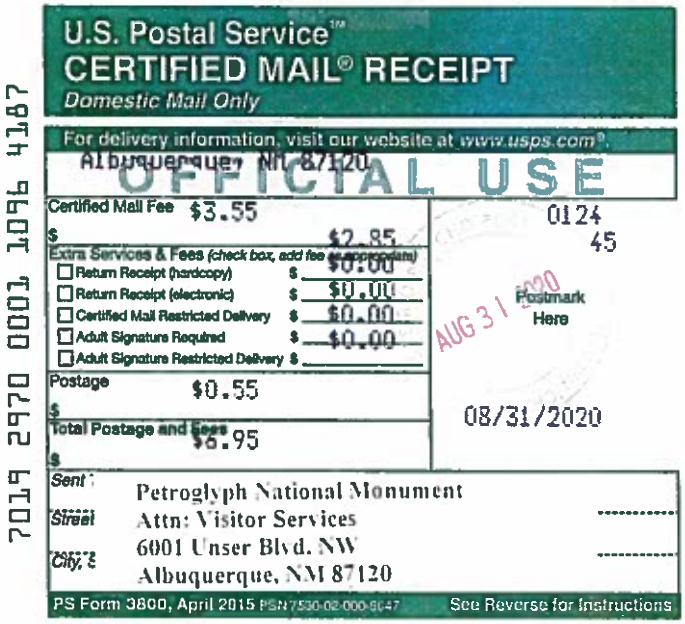

U.S. Postal Service™
CERTIFIED MAIL® RECEIPT
Domestic Mail Only

For delivery information, visit our website at www.usps.com®.

Albuquerque NM 87120

OFFICIAL USE

| | |
|---|---|
| Certified Mail Fee | $3.55 |
| Extra Services & Fees (check box, add fee as appropriate) | |
| ☐ Return Receipt (hardcopy) | $0.00 |
| ☐ Return Receipt (electronic) | $0.00 |
| ☐ Certified Mail Restricted Delivery | $0.00 |
| ☐ Adult Signature Required | $0.00 |
| ☐ Adult Signature Restricted Delivery | $ |
| Postage | $0.55 |
| Total Postage and Fees | $6.95 |

0124
45

Postmark Here
AUG 31 2020
08/31/2020

Sent To: Petroglyph National Monument
Street and: Attn: Visitor Services
City, State: 6001 Unser Blvd. NW
Albuquerque, NM 87120

PS Form 3800, April 2015 PSN 7530-02-000-9047 See Reverse for Instructions

7019 2970 0001 1096 4187

U.S. Postal Service™
CERTIFIED MAIL™ RECEIPT
*(Domestic Mail Only; No Insurance Coverage Provided)*

For delivery information visit our website at www.usps.com®

Rio Rancho, NM 87144

OFFICIAL USE

| | |
|---|---|
| Postage | $3.55 |
| Certified Fee | $2.85 |
| Return Receipt Fee (Endorsement Required) | $0.00 |
| Restricted Delivery Fee (Endorsement Required) | $0.00 |
| | $0.00 |
| Total Postage & Fees | $0.55 |
| | $6.95 |

0124 50

Postmark Here

USPS RIO RANCHO POST OFFICE RIO RANCHO, NM 87124 OCT 29 2020

10/29/2020

Sent To
Street, Apt. or PO Box
City, State, ZIP+

City of Rio Rancho
3200 Civic Center Circle NE
Rio Rancho, NM 87144

PS Form 3800, August 2006 See Reverse for Instructions

7012 1010 0002 6759 1127

U.S. Postal Service™
CERTIFIED MAIL™ RECEIPT
*(Domestic Mail Only; No Insurance Coverage Provided)*

For delivery information visit our website at www.usps.com®

New York, NY 10028

OFFICIAL USE

| | |
|---|---|
| Postage | $3.55 |
| Certified Fee | $2.85 |
| Return Receipt Fee (Endorsement Required) | $0.00 |
| Restricted Delivery Fee (Endorsement Required) | $0.00 |
| | $0.00 |
| Total Postage & Fees | $0.55 |
| | $6.95 |

0124 50

Postmark Here

USPS RIO RANCHO POST OFFICE RIO RANCHO, NM 87124 OCT 29 2020

10/29/2020

Sent To
Street, Apt. or PO Box
City, State, ZIP+

Alfred J. & Recio , Zenaida M Bedford
401 East 86th St. Apt 12 K
New York, NY 10028-6407

PS Form 3800, August 2006 See Reverse for Instructions

7012 1010 0002 6759 1110

U.S. Postal Service™
CERTIFIED MAIL™ RECEIPT
*(Domestic Mail Only; No Insurance Coverage Provided)*

For delivery information visit our website at www.usps.com®

Placitas, NM 87043

OFFICIAL USE

| | |
|---|---|
| Postage | $3.55 |
| Certified Fee | $2.85 |
| Return Receipt Fee (Endorsement Required) | $0.00 |
| Restricted Delivery Fee (Endorsement Required) | $0.00 |
| | $0.00 |
| Total Postage & Fees | $0.55 |
| | $6.95 |

0124 50

Postmark Here

USPS RIO RANCHO POST OFFICE RIO RANCHO, NM 87124 OCT 29 2020

10/29/2020

Sent To
Street, Apt. No.; or PO Box No.
City, State, ZIP+

Norbert Barcena
P.O. Box 892
Placitas, NM 87043

PS Form 3800, August 2006 See Reverse for Instructions

7012 1010 0002 6759 1134

U.S. Postal Service™
CERTIFIED MAIL™ RECEIPT
*(Domestic Mail Only; No Insurance Coverage Provided)*

For delivery information visit our website at www.usps.com®

Rio Rancho, NM 87124

OFFICIAL USE

| | |
|---|---|
| Postage | $3.55 |
| Certified Fee | $2.85 |
| Return Receipt Fee (Endorsement Required) | $0.00 |
| Restricted Delivery Fee (Endorsement Required) | $0.00 |
| | $0.00 |
| Total Postage & Fees | $0.55 |
| | $6.95 |

0124 50

Postmark Here

USPS RIO RANCHO POST OFFICE RIO RANCHO, NM 87124 OCT 29 2020

10/29/2020

Sent To
Street, Apt. or PO Box
City, State, ZIP+

Carmen Schell Const Co, Inc.
Jenny Klinger
204-Winged Foot Ct. SE
Rio Rancho, NM 87124-8252

PS Form 3800, August 2006 See Reverse for Instructions

7012 1010 0002 6759 1103

U.S. Postal Service™
CERTIFIED MAIL™ RECEIPT
*(Domestic Mail Only; No Insurance Coverage Provided)*

For delivery information visit our website at www.usps.com®

Rio Rancho, NM 87124

OFFICIAL USE

| | |
|---|---|
| Postage | $3.55 |
| Certified Fee | $2.85 |
| Return Receipt Fee (Endorsement Required) | $0.00 |
| Restricted Delivery Fee (Endorsement Required) | $0.00 |
| | $0.00 |
| Total Postage & Fees | $0.55 |
| | $6.95 |

0124 50

Postmark Here

USPS RIO RANCHO POST OFFICE RIO RANCHO, NM 87124 OCT 29 2020

10/29/2020

Sent To
Street, Apt. or PO Box
City, State, ZIP+

AMREP Southwest, Inc.
333 Rio Rancho Blvd NE
Suite 202
Rio Rancho, NM 87124-1459

PS Form 3800, August 2006 See Reverse for Instructions

7012 1010 0002 6759 1141

U.S. Postal Service™
CERTIFIED MAIL™ RECEIPT
*(Domestic Mail Only; No Insurance Coverage Provided)*

For delivery information visit our website at www.usps.com®

Rio Rancho, NM 87144

OFFICIAL USE

| | |
|---|---|
| Postage | $3.55 |
| Certified Fee | $2.85 |
| Return Receipt Fee (Endorsement Required) | $0.00 |
| Restricted Delivery Fee (Endorsement Required) | $0.00 |
| | $0.00 |
| Total Postage & Fees | $0.55 |
| | $6.95 |

0124 50

Postmark Here

USPS RIO RANCHO POST OFFICE RIO RANCHO, NM 87124 OCT 29 2020

10/29/2020

Sent To
Street, Apt. or PO Box
City, State, ZIP+

George P. Chavez
6501 Kalgan Rd NE
Rio Rancho, NM 87144-3521

PS Form 3800, August 2006 See Reverse for Instructions


U.S. Postal Service™
CERTIFIED MAIL™ RECEIPT
(Domestic Mail Only; No Insurance Coverage Provided)
For delivery information visit our website at www.usps.com®
Rio Rancho, NM 87124
OFFICIAL USE
Postage $3.55
Certified Fee $2.85
Return Receipt Fee (Endorsement Required) $0.00
Restricted Delivery Fee (Endorsement Required) $0.00
Total Postage & Fees $6.95
0124
50
Postmark Here
OCT 29 2020
USPS RIO RANCHO POST OFFICE NM 87124
10/29/2020
Sent To
Lone E. & Jeannette R. Collins
Street, Apt. No. or PO Box No.
216 Villa Verde SE
City, State, ZIP
Rio Rancho, NM 87124
PS Form 3800, August 2006
See Reverse for Instructions
7012 1010 0002 6759 1165

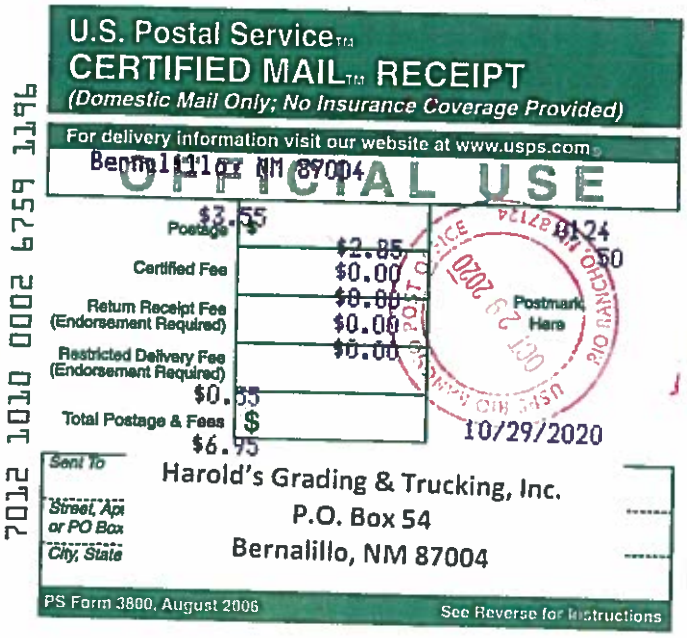
U.S. Postal Service™
CERTIFIED MAIL™ RECEIPT
(Domestic Mail Only; No Insurance Coverage Provided)
For delivery information visit our website at www.usps.com®
Bernalillo, NM 87004
OFFICIAL USE
Postage $3.55
Certified Fee $2.85
Return Receipt Fee (Endorsement Required) $0.00
Restricted Delivery Fee (Endorsement Required) $0.00
Total Postage & Fees $6.95
0124
50
Postmark Here
OCT 29 2020
USPS RIO RANCHO POST OFFICE NM 87124
10/29/2020
Sent To
Harold's Grading & Trucking, Inc.
Street, Apt. No. or PO Box No.
P.O. Box 54
City, State, ZIP
Bernalillo, NM 87004
PS Form 3800, August 2006
See Reverse for Instructions
7012 1010 0002 6759 1196


U.S. Postal Service™
CERTIFIED MAIL™ RECEIPT
(Domestic Mail Only; No Insurance Coverage Provided)
For delivery information visit our website at www.usps.com®
Rio Rancho, NM 87144
OFFICIAL USE
Postage $3.55
Certified Fee $2.85
Return Receipt Fee (Endorsement Required) $0.00
Restricted Delivery Fee (Endorsement Required) $0.00
Total Postage & Fees $6.95
0124
50
Postmark Here
OCT 29 2020
USPS RIO RANCHO POST OFFICE NM 87124
10/29/2020
Sent To
Vanessa Garcia & Mark Hofheins
Street, Apt. No. or PO Box No.
5808 Rio Lama Rd NE
City, State, ZIP
Rio Rancho, NM 87144
PS Form 3800, August 2006
See Reverse for Instructions
7012 1010 0002 6759 1172

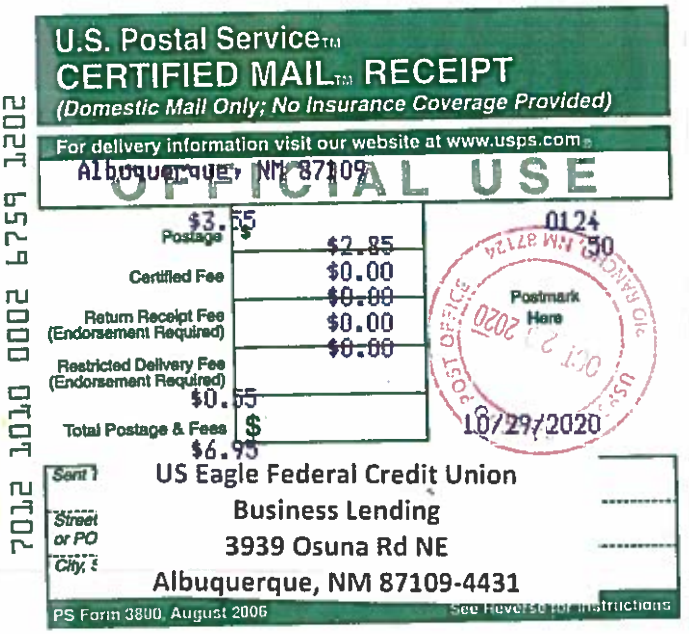
U.S. Postal Service™
CERTIFIED MAIL™ RECEIPT
(Domestic Mail Only; No Insurance Coverage Provided)
For delivery information visit our website at www.usps.com®
Albuquerque, NM 87109
OFFICIAL USE
Postage $3.55
Certified Fee $2.85
Return Receipt Fee (Endorsement Required) $0.00
Restricted Delivery Fee (Endorsement Required) $0.00
Total Postage & Fees $6.95
0124
50
Postmark Here
OCT 29 2020
USPS ALBUQUERQUE POST OFFICE NM 87109
10/29/2020
Sent To
US Eagle Federal Credit Union
Business Lending
Street, Apt. No. or PO Box No.
3939 Osuna Rd NE
City, State, ZIP
Albuquerque, NM 87109-4431
PS Form 3800, August 2006
See Reverse for Instructions
7012 1010 0002 6759 1202

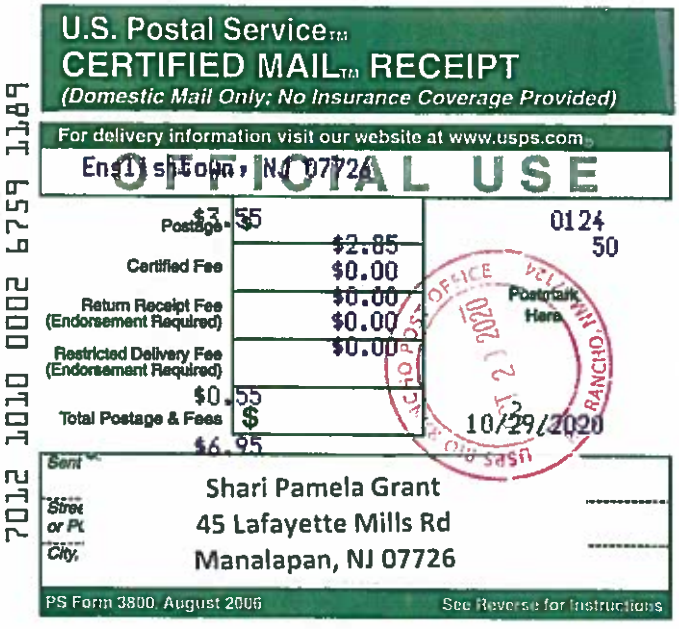
U.S. Postal Service™
CERTIFIED MAIL™ RECEIPT
(Domestic Mail Only; No Insurance Coverage Provided)
For delivery information visit our website at www.usps.com®
Englishtown, NJ 07726
OFFICIAL USE
Postage $3.55
Certified Fee $2.85
Return Receipt Fee (Endorsement Required) $0.00
Restricted Delivery Fee (Endorsement Required) $0.00
Total Postage & Fees $6.95
0124
50
Postmark Here
OCT 29 2020
USPS MANALAPAN POST OFFICE NJ 07726
10/29/2020
Sent To
Shari Pamela Grant
Street, Apt. No. or PO Box No.
45 Lafayette Mills Rd
City, State, ZIP
Manalapan, NJ 07726
PS Form 3800, August 2006
See Reverse for Instructions
7012 1010 0002 6759 1189

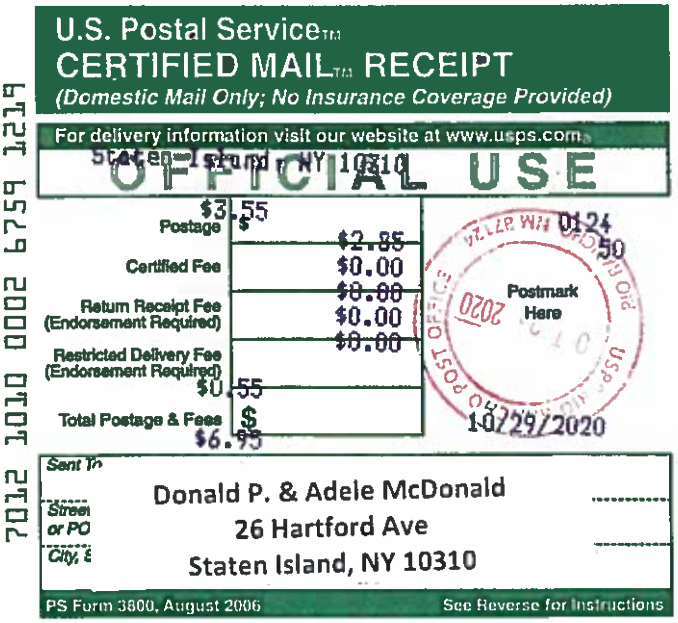
U.S. Postal Service™
CERTIFIED MAIL™ RECEIPT
(Domestic Mail Only; No Insurance Coverage Provided)
For delivery information visit our website at www.usps.com®
Staten Island, NY 10310
OFFICIAL USE
Postage $3.55
Certified Fee $2.85
Return Receipt Fee (Endorsement Required) $0.00
Restricted Delivery Fee (Endorsement Required) $0.00
Total Postage & Fees $6.95
0124
50
Postmark Here
2020
USPS STATEN ISLAND POST OFFICE NY 10310
10/29/2020
Sent To
Donald P. & Adele McDonald
Street, Apt. No. or PO Box No.
26 Hartford Ave
City, State, ZIP
Staten Island, NY 10310
PS Form 3800, August 2006
See Reverse for Instructions
7012 1010 0002 6759 1219

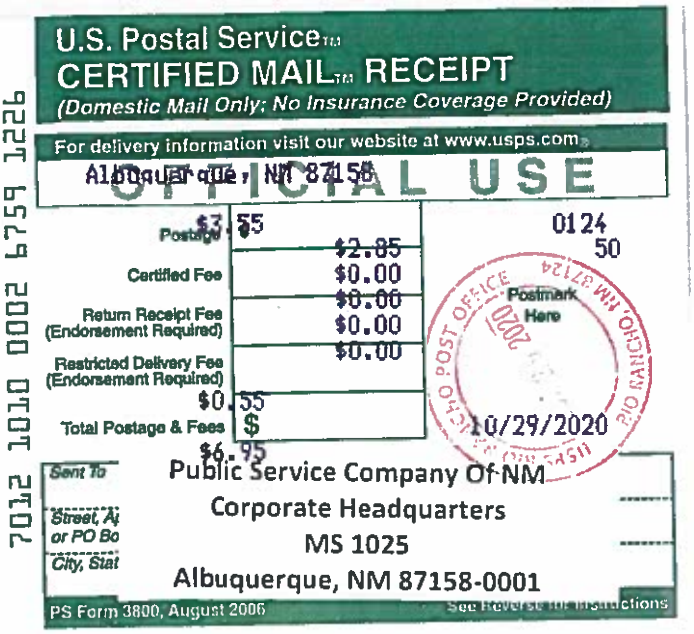

U.S. Postal Service™
CERTIFIED MAIL™ RECEIPT
(Domestic Mail Only; No Insurance Coverage Provided)
For delivery information visit our website at www.usps.com®
Albuquerque, NM 87158
OFFICIAL USE
Postage $3.55
Certified Fee $2.85
Return Receipt Fee (Endorsement Required) $0.00
Restricted Delivery Fee (Endorsement Required) $0.00
Total Postage & Fees $6.95
0124 50
Postmark Here
10/29/2020
7012 1010 0002 6759 1226
Sent To
Public Service Company Of NM
Corporate Headquarters
MS 1025
Albuquerque, NM 87158-0001
PS Form 3800, August 2006 See Reverse for Instructions

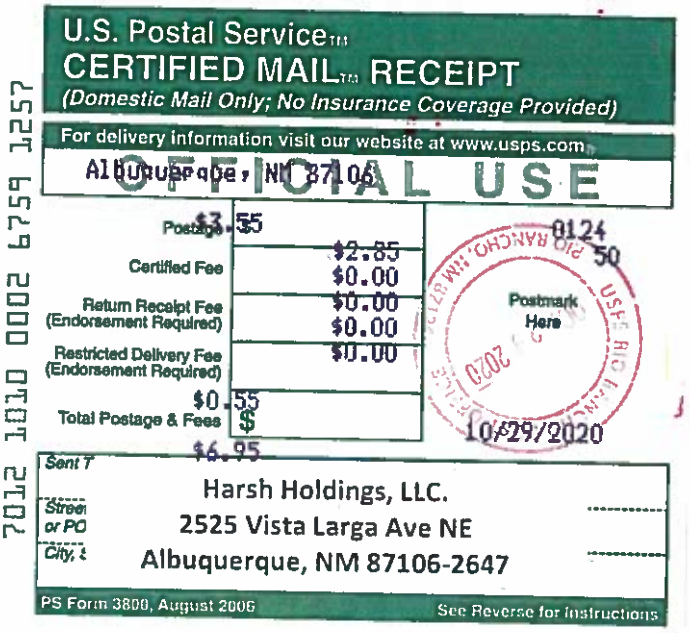

U.S. Postal Service™
CERTIFIED MAIL™ RECEIPT
(Domestic Mail Only; No Insurance Coverage Provided)
For delivery information visit our website at www.usps.com®
Albuquerque, NM 87106
OFFICIAL USE
Postage $3.55
Certified Fee $2.85
Return Receipt Fee (Endorsement Required) $0.00
Restricted Delivery Fee (Endorsement Required) $0.00
Total Postage & Fees $6.95
0124 50
Postmark Here
10/29/2020
7012 1010 0002 6759 1257
Sent To
Harsh Holdings, LLC.
2525 Vista Larga Ave NE
Albuquerque, NM 87106-2647
PS Form 3800, August 2006 See Reverse for Instructions

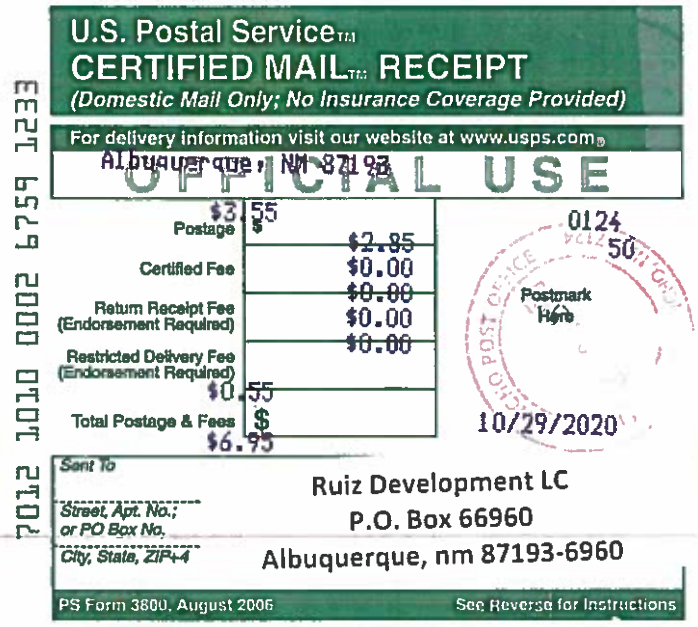

U.S. Postal Service™
CERTIFIED MAIL™ RECEIPT
(Domestic Mail Only; No Insurance Coverage Provided)
For delivery information visit our website at www.usps.com®
Albuquerque, NM 87193
OFFICIAL USE
Postage $3.55
Certified Fee $2.85
Return Receipt Fee (Endorsement Required) $0.00
Restricted Delivery Fee (Endorsement Required) $0.00
Total Postage & Fees $6.95
0124 50
Postmark Here
10/29/2020
7012 1010 0002 6759 1233
Sent To
Ruiz Development LC
P.O. Box 66960
Albuquerque, nm 87193-6960
PS Form 3800, August 2006 See Reverse for Instructions



U.S. Postal Service™
CERTIFIED MAIL™ RECEIPT
(Domestic Mail Only; No Insurance Coverage Provided)
For delivery information visit our website at www.usps.com®
Sarver, PA 16055
OFFICIAL USE
Postage $3.55
Certified Fee $2.85
Return Receipt Fee (Endorsement Required) $0.00
Restricted Delivery Fee (Endorsement Required) $0.00
Total Postage & Fees $6.95
0124 50
Postmark Here
10/29/2020
7012 1010 0002 6759 1264
Sent To
Stephens Properties LP
171 Bear Creek RD
Sarver, PA 16055-9227
PS Form 3800, August 2006 See Reverse for Instructions



U.S. Postal Service™
CERTIFIED MAIL™ RECEIPT
(Domestic Mail Only; No Insurance Coverage Provided)
For delivery information visit our website at www.usps.com®
Rio Rancho, NM 87144
OFFICIAL USE
Postage $3.55
Certified Fee $2.85
Return Receipt Fee (Endorsement Required) $0.00
Restricted Delivery Fee (Endorsement Required) $0.00
Total Postage & Fees $6.95
0124 50
Postmark Here
10/29/2020
7012 1010 0002 6759 1240
Sent To
Rigberto & Rosa Marie Salais
5195 27th Ave.
Rio Rancho, NM 87124
PS Form 3800, August 2006 See Reverse for Instructions

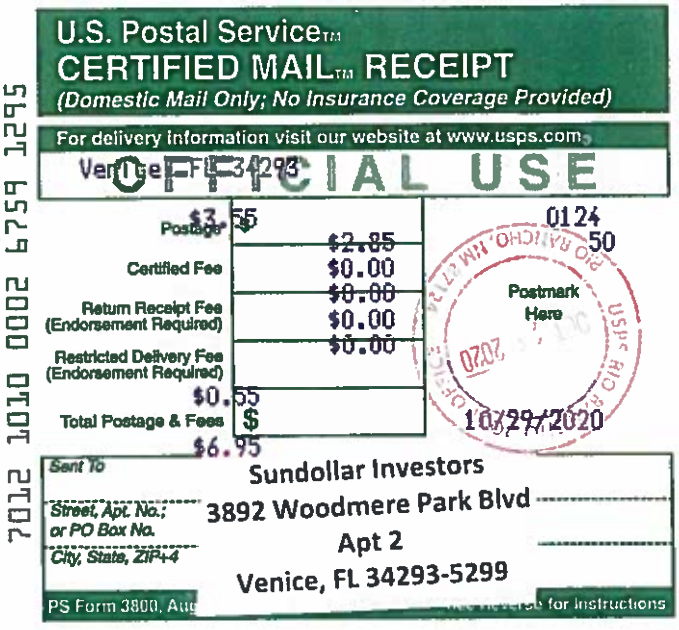

U.S. Postal Service™
CERTIFIED MAIL™ RECEIPT
(Domestic Mail Only; No Insurance Coverage Provided)
For delivery information visit our website at www.usps.com®
Venice, FL 34293
OFFICIAL USE
Postage $3.55
Certified Fee $2.85
Return Receipt Fee (Endorsement Required) $0.00
Restricted Delivery Fee (Endorsement Required) $0.00
Total Postage & Fees $6.95
0124 50
Postmark Here
10/29/2020
7012 1010 0002 6759 1295
Sent To
Sundollar Investors
3892 Woodmere Park Blvd
Apt 2
Venice, FL 34293-5299
PS Form 3800, Aug

U.S. Postal Service™
CERTIFIED MAIL™ RECEIPT
*(Domestic Mail Only; No Insurance Coverage Provided)*

For delivery information visit our website at www.usps.com®

Los Angeles, CA 90033

OFFICIAL USE

| | |
|---|---|
| Postage | $3.55 |
| Certified Fee | $2.85 |
| Return Receipt Fee (Endorsement Required) | $0.00 |
| Restricted Delivery Fee (Endorsement Required) | $0.00 |
| Total Postage & Fees | $0.55 |
| | $6.95 |

0124 50

Postmark Here

USPS RIO RANCHO, NM 0202

10/29/2020

Eunhee Nicole Yi
1528 N. Evergreen Ave
Unit 481
Los Angeles, CA 90033-1517

PS Form 3800, August 2006 See Reverse for Instructions

7012 1010 0002 6759 1301

U.S. Postal Service™
CERTIFIED MAIL™ RECEIPT
*(Domestic Mail Only; No Insurance Coverage Provided)*

For delivery information visit our website at www.usps.com®

Albuquerque, NM 87109

OFFICIAL USE

| | |
|---|---|
| Postage | $3.55 |
| Certified Fee | $2.85 |
| Return Receipt Fee (Endorsement Required) | $0.00 |
| Restricted Delivery Fee (Endorsement Required) | $0.00 |
| Total Postage & Fees | $0.55 |
| | $6.95 |

0124 50

Postmark Here

USPS RIO RANCHO, NM 0202

10/29/2020

Sent To
Youngberg LLP
Street, Apt. No., or PO Box No.
6729 Academy Rd NE Albuquerque,
City, State, ZIP+4
NM 87109-3390

PS Form 3800, August 2006 See Reverse for Instructions

7012 1010 0002 6759 1318

U.S. Postal Service™
CERTIFIED MAIL™ RECEIPT
*(Domestic Mail Only; No Insurance Coverage Provided)*

For delivery information visit our website at www.usps.com®

Bernalillo, NM 87004

OFFICIAL USE

| | |
|---|---|
| Postage | $3.55 |
| Certified Fee | $2.85 |
| Return Receipt Fee (Endorsement Required) | $0.00 |
| Restricted Delivery Fee (Endorsement Required) | $0.00 |
| Total Postage & Fees | $0.55 |
| | $6.95 |

0124 50

Postmark Here

USPS RIO RANCHO, NM 0202

10/29/2020

Sent To
Sandoval County
Street, Apt. No., or PO Box No.
P.O. Box 40
City, State, ZIP+4
Bernalillo, NM 87004-0040

PS Form 3800, August 2006 See Reverse for Instructions

7012 1010 0002 6759 4616

U.S. Postal Service™
CERTIFIED MAIL™ RECEIPT
*(Domestic Mail Only; No Insurance Coverage Provided)*

For delivery information visit our website at www.usps.com®

Santa Fe, NM 87504

OFFICIAL USE

| | |
|---|---|
| Postage | $3.55 |
| Certified Fee | $2.85 |
| Return Receipt Fee (Endorsement Required) | $0.00 |
| Restricted Delivery Fee (Endorsement Required) | $0.00 |
| Total Postage & Fees | $0.55 |
| | $6.95 |

0124 50

Postmark Here

USPS RIO RANCHO POST OFFICE

10/29/2020

Sent To
New Mexico Dept of Transportation
Street, Apt. No., or PO Box No.
P.O. Box 1149
City, State, ZIP+4
Santa Fe, NM 87504-1149

PS Form 3800, August 2006 See Reverse for Instructions

**ATTACHMENT 9.2**

**Sample of Letter Sent to Counties, Municipalities, and Indian Tribes**

GORDON ENVIRONMENTAL PSC

333 Rio Rancho Blvd. NE, Suite 400
Rio Rancho, New Mexico 87124
505.867.6990

August 31, 2020

To whom it may concern;

The Sandoval County Landfill announces its application submittal to the New Mexico Environment Department for an air quality permit for the technical revision of the Sandoval County Landfill. The expected date of application submittal to the Air Quality Bureau is September 6, 2020.

The exact location for the Sandoval County Landfill is 2708 Iris Road, NE, Rio Rancho, NM 87124. The facility is located immediately north of the intersection of Iris and Idalia Roads, approximately 1.5 miles northwest of the intersection if NM 528 and Iris Road in Sandoval County NM.

The proposed revision consists of the following

> The Sandoval County Landfill is proposing to rent a rock crusher for a period not to exceed 2 months for the purpose of processing waste concrete stockpiled on-site to be beneficially reused as road construction materials.

The estimated maximum quantities of any regulated air contaminant will be as follows in pound per hour (pph) and tons per year (tpy) and may change slightly during the course of the Department's review:

| Pollutant: | Pounds per hour | Tons per year |
|---|---|---|
| $PM_{10}$ | 22.5 pph | 24.6 tpy |
| $PM_{2.5}$ | 3.7 pph | 3.5 tpy |
| Sulfur Dioxide ($SO_2$) | 0.83 pph | 0.59 tpy |
| Nitrogen Oxides ($NO_x$) | 12.87 pph | 8.86 tpy |
| Carbon Monoxide (CO) | 3.59 pph | 2.4 tpy |
| Volatile Organic Compounds (VOC) | 5.8 pph | 25.0 tpy |
| Total sum of all Hazardous Air Pollutants (HAPs) | 5.8 pph | 25.0 tpy |
| Green House Gas Emissions as Total $CO_2e$ | n/a | 83,209 tpy |

The standard and maximum operating schedule of the facility will be from 7:00 a.m. to 4:00 p.m. 6 days a week and a maximum of 52 weeks per year.

**The owner and operator of the facility are:**

Sandoval County Department of Public Works (Owner)
2708 Iris Rd. NE
Rio Rancho, NM 87124

Sandoval County Landfill (Operator)
2700 Iris Road NE
Rio Rancho, NM 87124

If you have any comments about the construction or operation of this facility, and you want your comments to be made as part of the permit review process, you must submit your comments in writing to this address: Permit Programs Manager; New Mexico Environment Department; Air Quality Bureau; 525 Camino de los Marquez, Suite 1; Santa Fe, New Mexico; 87505-1816; (505) 476-4300; 1 800 224-7009; https://www.env.nm.gov/aqb/permit/aqb_draft_permits.html. Other comments and questions may be submitted verbally.

Please refer to the company name and facility name, or send a copy of this notice along with your comments, since the Department may have not yet received the permit application. Please include a legible return mailing address with your comments. Once the Department has performed a preliminary review of the application and its air quality impacts, the Department's notice will be published in the legal section of a newspaper circulated near the facility location.

**Attención**
Este es un aviso de la oficina de Calidad del Aire del Departamento del Medio Ambiente de Nuevo México, acerca de las emisiones producidas por un establecimiento en esta área. Si usted desea información en español, por favor comuníquese con esa oficina al teléfono 505-476-5557.

Sincerely,
Sandoval County Landfill
2708 Iris Rd. NE
Rio Rancho, NM 87124

**Notice of Non-Discrimination**
NMED does not discriminate on the basis of race, color, national origin, disability, age or sex in the administration of its programs or activities, as required by applicable laws and regulations. NMED is responsible for coordination of compliance efforts and receipt of inquiries concerning non-discrimination requirements implemented by 40 C.F.R. Part 7, including Title VI of the Civil Rights Act of 1964, as amended; Section 504 of the Rehabilitation Act of 1973; the Age Discrimination Act of 1975, Title IX of the Education Amendments of 1972, and Section 13 of the Federal Water Pollution Control Act Amendments of 1972. If you have any questions about this notice or any of NMED's non-discrimination programs, policies or procedures, or if you believe that you have been discriminated against with respect to a NMED program or activity, you may contact: Kristine Yurdin, Non-Discrimination Coordinator, NMED, 1190 St. Francis Dr., Suite N4050, P.O. Box 5469, Santa Fe, NM 87502, (505) 827-2855, nd.coordinator@state.nm.us. You may also visit our website at https://www.env.nm.gov/non-employee-discrimination-complaint-page/ to learn how and where to file a complaint of discrimination.

**ATTACHMENT 9.3**

**Counties, Municipalities, Tribes, and Owners of Record to Whom Notices Were Sent**

**ATTACHMENT 9.3**
**OWNERS OF RECORD, COUNTIES, MUNICIPALITIES AND INDIAN TRIBES TO WHOM NOTICE WAS MAILED**
**SANDOVAL COUNTY LANDFILL**

| Counties, Municipalities and Tribes | | | | | | |
|---|---|---|---|---|---|---|
| **Entity** | **Contact Name** | **Title** | **Address** | **City** | **State** | **Zip** |
| City of Rio Rancho | Greggory D. Hall | Mayor | 3200 Civic Center NE | Rio Rancho | NM | 87144 |
| Sandoval County | Wayne Johnson | County Manager | PO Box 40 | Bernalillo | NM | 87004 |
| City of Albuquerque | Tim Keller | Mayor | PO Box 1293 | Albuquerque | NM | 87103 |
| Village of Corrales | Jo Anne Roake | Mayor | 4324 Corrales Rd. | Corrales | NM | 87048 |
| Town of Bernalillo | Jack Torres | Mayor | PO Box 638 | Bernalillo | NM | 87004 |
| Village of Los Ranchos de Albuquerque | Donald T. Lopez | Mayor | 6718 Rio Grande Blvd NW | Los Ranchos | NM | 87107 |
| Bernalillo County | Julie Morgas Baca | County Manager | One Civic Plaza, NW | Albuquerque | NM | 87102 |
| Pueblo of Zia | Fred Medina | Govenor | 135 Capitol Square Drive | Zia Pueblo | NM | 87053-6013 |
| Pueblo of San Felipe | Anthony Ortiz | Govenor | P.O. Box 4339 | San Felipe Pueblo | NM | 87001 |
| Pueblo of Santa Ana | Lawrence Montoya | Govenor | 2 Dove Road | Santa Ana Pueblo | NM | 87004 |
| Pueblo of Sandia | Stuart Paisano | Govenor | 481 Sandia Loop | Bernalillo | NM | 87004 |
| Cibola National Forest | | | 2113 Osuna Road | Albuquerque | NM | 87113-1001 |
| Bureau of Land Management | New Mexico State Office | | P.O. Box 27115 | Santa Fe | NM | 87502-0115 |
| U.S. Army Corps of Engineers | | | 82 Dam Crest Road | Pena Blanca | NM | 87041-5015 |
| Petroglyph National Monument | Attn: Visitor Services | | 6001 Unser Blvd. NW | Albuquerque | NM | 87120 |

**ATTACHMENT 9.3**
**OWNERS OF RECORD WITHIN 100 FEET TO WHOM NOTICE WAS MAILED**
**SANDOVAL COUNTY LANDFILL**

| Owner | UPC | Address | City | State | Zip |
|---|---|---|---|---|---|
| NEW MEXICO DOT | 1000900669960* | P.O. BOX 1149 | SANTA FE | NM | 87504-1149 |
| AMREP SOUTHWEST INC | 1016073110288 | 333 RIO RANCHO DR NE STE 202 | RIO RANCHO | NM | 87124-1459 |
| | 1015073063101 | | | | |
| | 1015073058194 | | | | |
| | 1016073104292 | | | | |
| | 1016073165106* | | | | |
| | 1016073098298 | | | | |
| BARCENA, NORBERT | 1015072510476 | PO BOX 892 | PLACITAS | NM | 87043 |
| BEDFORD, ALFRED J AND RECIO, ZENAIDA M | 1016073141081 | 401 EAST 86TH ST APT 12K | NEW YORK | NY | 10028-6407 |
| CARMEN SCHELL CONST CO INC AND KLINGLER, JENNY | 1015073071135 | 204 WINGED FOOT CT SE | RIO RANCHO | NM | 87124-8252 |
| CHAVEZ, GEORGE P. | 1015073079100 | 6501 KALGAN RD NE | RIO RANCHO | NM | 87144-3521 |
| | 1015073051143 | | | | |
| CITY OF RIO RANCHO | 1015072365415 | 3200 CIVIC CENTER CIRCLE NE | RIO RANCHO | NM | 87144 |
| | 1016073186108 | | | | |
| | 1015073326010* | | | | |
| COLLINS, LON E & JEANNETTE R. | 1015072396409 | 216 VILLA VERDE SE | RIO RANCHO | NM | 87124 |
| GARCIA, VANESSA & HOFHEINS, MARK | 1015073030167 | 5808 RIO LAMA RD NE | RIO RANCHO | NM | 87144 |
| GRANT, SHARI PAMELA | 1015073053189 | 45 LAFAYETTE MILLS RD | MANALAPAN | NJ | 07726 |
| | 1015073047183 | | | | |
| HAROLD'S GRADING & TRUCKING,INC | 1016072025501 | PO BOX 54 | BARNALILLO | NM | 87004 |
| US EAGLE FEDERAL CREDIT UNION BUSINESS LENDING | 1015072441452 | 3939 OSUNA RD NE | ALBUQUERQUE | NM | 87109-4431 |
| | 1015072421441 | | | | |
| MC DONALD, DONALD P & ADELE | 1015073264035 | 26 HARTFORD AVE | STATEN ISLAND | NY | 10310 |
| PUBLIC SERVICE CO. OF NEW MEXICO | 1016073115280 | CORPORATE HEADQUARTERS MS 1025 | ALBUQUERQUE | NM | 87158-0001 |
| | 1016073120275 | | | | |
| | 1015072296483 | | | | |
| | 1016073114225 | | | | |
| RUIZ DEVELOPMENT LC | 1015073091104 | PO BOX 66960 | ALBUQUERQUE | NM | 87193-6960 |
| SALAIS, RIGBERTO & ROSA MARIE | 1015073276008 | 5195 27TH AVE | RIO RANCHO | NM | 87124 |
| SANDOVAL COUNTY | 1015073472105 | PO BOX 40 | BERNALILLO | NM | 87004-0040 |
| HARSH HOLDINGS, LLC. | 1016073102029 | 2525 VISTA LARGA AVE NE | ALBUQUERQUE | NM | 87106-2647 |
| STEPHENS PROPERTIES LP | 1015073041178 | 171 BEAR CREEK RO | SARVER | PA | 16055-9227 |
| | 1015073035172 | | | | |
| SUNDOLLAR INVESTORS | 1015072333440 | 3892 WOODMERE PARK BLVD APT 2 | VENICE | FL | 34293-5299 |
| YI, EUNHEE NICOLE | 1015072473470 | 1528 N EVERGREEN AVE UNIT 481 | LOS ANGELES | CA | 90033-1517 |
| YOUNGBERG LLLP | 1016073066001 | 6729 ACADEMY RD NE | ALBUQUERQUE | NM | 87109-3390 |

[1] *Data obtained from the Sandoval County Tax Parcel Viewer (https://sc-assessor.maps.arcgis.com/apps/Solutions/s2.html?appid= d13de383a130459ab4b0c33a8c19ba2d); and subsequent follow-up communications with the Sandoval County Assessor's Office to confirm addresses for UPC's associated with "null" data.*

[2] *UPC's returning "null" data from the online database are indicated with a "*". Contact information was provided via email by the Sandoval County Assessor's Office and/or NM DOT.*

**ATTACHMENT 9.4**

**Affidavits of Publication**
**and**
**Legal and Display Advertisements**

# AFFIDAVIT OF PUBLICATION

## STATE OF NEW MEXICO

**County of Sandoval** SS

ENGLISH - LD

Elise Rodriguez , the undersigned, on oath states that she is an authorized Representative of Rio Rancho Observer, and that this newspaper is duly qualified to publish legal notices or advertisements within the meaning of Section 3, Chapter 167, Session Laws of 1937, and that payment therefore has been made of assessed as court cost; that the notice, copy of which hereto attached, was published in said paper in the regular daily edition, for 1 time(s) on the following date(s):

09/06/2020

OFFICIAL SEAL
Susan Ramirez
NOTARY PUBLIC - STATE OF NEW MEXICO
My Commission Expires: 2/15/2023

Sworn and subscribed before me, a Notary Public, in and for the County of Sandoval and State of New Mexico this 8 day of September of 2020

PRICE $338.83

Statement to come at the end of month.

ACCOUNT NUMBER 1095227

## NOTICE OF AIR QUALITY PERMIT APPLICATION

The Sandoval County Landfill announces its application submittal to the New Mexico Environment Department for an air quality permit for the technical revision of the Sandoval County Landfill. The expected date of application submittal to the Air Quality Bureau is September 6, 2020.

The exact location for the Sandoval County Landfill is 2708 Iris Road, NE, Rio Rancho, NM 87124. The facility is located immediately north of the intersection of Iris and Idalia Roads, approximately 1.5 miles northwest of the intersection if NM 528 and Iris Road in Sandoval County NM.

The proposed revision consists of the following

The Sandoval County Landfill is proposing to rent a rock crusher for a period not to exceed 2 months for the purpose of processing waste concrete stockpiled on-site to be beneficially reused as road construction materials.

The estimated maximum quantities of any regulated air contaminant will be as follows in pound per hour (pph) and tons per year (tpy) and may change slightly during the course of the Department's review:

| Pollutant: | Pounds per Hour | Tons per Year |
|---|---|---|
| $PM_{10}$ | 22.5 pph | 24.6 tpy |
| $PM_{2.5}$ | 3.7 pph | 3.5 tpy |
| Sulfur Dioxide ($SO_2$) | 0.83 pph | 0.59 tpy |
| Nitrogen Oxides ($NO_x$) | 12.87 pph | 8.86 tpy |
| Carbon Monoxide (CO) | 3.59 pph | 2.4 tpy |
| Volatile Organic Compounds (VOC) | 5.8 pph | 25.0 tpy |
| Total sum of all Hazardous Air Pollutants (HAPs) | 5.8 pph | 25.0 tpy |
| Green House Gas Emissions as Total $CO_2e$ | n/a | 83,209 tpy |

The standard and maximum operating schedule of the facility will be from 7:00 a.m. to 4:00 p.m. 6 days a week and a maximum of 52 weeks per year.

**The owner and operator of the facility are:**
Sandoval County Department of Public Works (Owner)
2708 Iris Rd. NE
Rio Rancho, NM 87124

Sandoval County Landfill (Operator)
2700 Iris Road NE
Rio Rancho, NM 87124

If you have any comments about the construction or operation of this facility, and you want your comments to be made as part of the permit review process, you must submit your comments in writing to this address: Permit Programs Manager; New Mexico Environment Department; Air Quality Bureau; 525 Camino de los Marquez, Suite 1; Santa Fe, New Mexico; 87505-1816; (505) 476-4300; 1 800 224-7009; https://www.env.nm.gov/aqb/permit/aqb_draft_permits.html. Other comments and questions may be submitted verbally.

Please refer to the company name and facility name, or send a copy of this notice along with your comments, since the Department may have not yet received the permit application. Please include a legible return mailing address with your comments. Once the Department has performed a preliminary review of the application and its air quality impacts, the Department's notice will be published in the legal section of a newspaper circulated near the facility location.

**Attención**

Este es un aviso de la oficina de Calidad del Aire del Departamento del Medio Ambiente de Nuevo México, acerca de las emisiones producidas por un establecimiento en esta área. Si usted desea información en español, por favor comuníquese con esa oficina al teléfono 505-476-5557.

**Notice of Non-Discrimination**

NMED does not discriminate on the basis of race, color, national origin, disability, age or sex in the administration of its programs or activities, as required by applicable laws and regulations. NMED is responsible for coordination of compliance efforts and receipt of inquiries concerning non-discrimination requirements implemented by 40 C.F.R. Part 7, including Title VI of the Civil Rights Act of 1964, as amended; Section 504 of the Rehabilitation Act of 1973; the Age Discrimination Act of 1975, Title IX of the Education Amendments of 1972, and Section 13 of the Federal Water Pollution Control Act Amendments of 1972. If you have any questions about this notice or any of NMED's non-discrimination programs, policies or procedures, or if you believe that you have been discriminated against with respect to a NMED program or activity, you may contact: Kristine Yurdin, Non-Discrimination Coordinator, NMED, 1190 St. Francis Dr., Suite N4050, P.O. Box 5469, Santa Fe, NM 87502; (505) 827-2855, nd.coordinator@state.nm.us. You may also visit our website at https://www.env.nm.gov/non-employee-discrimination-complaint-page/ to learn how and where to file a complaint of discrimination.

# AFFIDAVIT OF PUBLICATION

## STATE OF NEW MEXICO

**County of Sandoval** SS

SPANISH - LD

Elise Rodriguez , the undersigned, on oath states that she is an authorized Representative of Rio Rancho Observer, and that this newspaper is duly qualified to publish legal notices or advertisements within the meaning of Section 3, Chapter 167, Session Laws of 1937, and that payment therefore has been made of assessed as court cost; that the notice, copy of which hereto attached, was published in said paper in the regular daily edition, for 1 time(s) on the following date(s):

09/06/2020

OFFICIAL SEAL
Susan Ramirez
NOTARY PUBLIC - STATE OF NEW MEXICO
My Commission Expires: 2/15/2023

Sworn and subscribed before me, a Notary Public, in and for the County of Sandoval and State of New Mexico this 8 day of September of 2020

PRICE $338.83

Statement to come at the end of month.

ACCOUNT NUMBER 1095227

## AVISO DE SOLICITUD DE PERMISO DE CALIDAD DEL AIRE

El Vertedero del Condado de Sandoval (Sandoval County Landfill) anuncia la presentación de su solicitud al Departamento de Medio Ambiente de Nuevo México de un permiso de calidad del aire para la revisión técnica del Relleno Sanitario del Condado de Sandoval. La fecha prevista para la presentación de la solicitud ante la Oficina de Calidad del Aire es el 6 de septiembre de 2020.

La ubicación exacta del Vertedero del Condado de Sandoval es 2708 Iris Road NE, Rio Rancho, NM, 87124. El establecimiento está ubicado inmediatamente al norte de la intersección de las carreteras Iris e Idalia, aproximadamente a 1.5 millas al noroeste de la intersección de NM 528 e Iris Rd. en el Condado de Sandoval, NM.

La revisión propuesta consiste en lo siguiente:

El Vertedero del Condado de Sandoval propone alquilar una trituradora de rocas por un período no superior a dos (2) meses con el fin de procesar los desechos de hormigón almacenados in situ para su reutilización provechosa como materiales de construcción de carreteras.

Las cantidades máximas estimadas de cualquier contaminante del aire regulado serán las siguientes en libras por hora (lb/h) y toneladas por año (tpa) y pueden cambiar ligeramente durante el curso de la revisión del Departamento.

| **Contaminante:** | **Libras por Hora** | **Toneladas por Año** |
|---|---|---|
| $PM_{10}$ | 22.5 lb/h | 24.6 tpa |
| $PM_{2.5}$ | 3.7 lb/h | 3.5 tpa |
| Dióxido de azufre ($SO_2$) | 0.83 lb/h | 0.59 tpa |
| Óxidos de nitrógeno ($NO_x$) | 12.87 lb/h | 8.86 tpa |
| Monóxido de carbono (CO) | 3.59 lb/h | 2.4 tpa |
| Compuestos orgánicos volátiles (COV) | 5.8 lb/h | 25.0 tpa |
| Suma total de todos los contaminantes peligrosos del aire (CPA) | 5.8 lb/h | 25.0 tpa |
| Emisiones de gases de invernadero como Total de $CO_2$eq | n/a | 83,209 tpa |

El horario estándar y máximo de funcionamiento del establecimiento será de 7:00 a.m. a 4:00 p.m., 6 días a la semana y un máximo de 52 semanas al año.

**El propietario y el operador del establecimiento son:**
Sandoval County Department of Public Works (Propietario)
2708 Iris Rd. NE
Rio Rancho, NM 87124

Sandoval County Landfill (Operador)
2700 Iris Road NE
Rio Rancho, NM 87124

Si tiene algún comentario sobre la construcción o el funcionamiento de este establecimiento, y desea que sus comentarios formen parte del proceso de revisión del permiso, debe presentar sus comentarios por escrito en la siguiente dirección: Permit Programs Manager; New Mexico Environment Department; Air Quality Bureau; 525 Camino de los Marquez, Suite 1; Santa Fe, New Mexico; 87505-1816; (505) 476-4300; 1 800 224-7009; https://www.env.nm.gov/aqb/permit/aqb_draft_permits.html. Otros comentarios y preguntas se pueden presentar verbalmente.

Refiérase al nombre de la empresa y al nombre del establecimiento, o envíe una copia de este aviso junto con sus comentarios, ya que es posible que el Departamento aún no haya recibido la solicitud de permiso. Incluya una dirección legible de vuelta de correo. Una vez que el Departamento haya concluido la revisión preliminar de la solicitud y de sus impactos en la calidad del aire, el aviso del Departamento se publicará en la sección legal de un periódico que circule cerca de la ubicación del establecimiento.

**Atención**
Este es un aviso de la oficina de Calidad del Aire del Departamento del Medio Ambiente de Nuevo México, acerca de las emisiones producidas por un establecimiento en esta área. Si desea información en español, por favor comuníquese con esa oficina al teléfono 505-476-5557.

**Aviso sobre no discriminación**
El NMED no discrimina por motivos de raza, color, origen nacional, discapacidad, edad o sexo en la administración de sus programas o actividades, como lo exigen las leyes y reglamentos aplicables. El NMED es responsable de la coordinación de los esfuerzos de cumplimiento y de la recepción de las consultas relativas a los requisitos de no discriminación aplicados por la 40 C.F.R. Parte 7, incluido el Título VI de la Ley de Derechos Civiles de 1964, en su forma enmendada; la Sección 504 de la Ley de Rehabilitación de 1973; la Ley de Discriminación por Edad de 1975; el Título IX de las Enmiendas a la Educación de 1972 y la Sección 13 de las Enmiendas a la Ley Federal de Control de la Contaminación del Agua de 1972. Si tiene alguna pregunta sobre este aviso o cualquiera de los programas, políticas o procedimientos de no discriminación del NMED, o si cree que ha sido discriminado con respecto a un programa o actividad del NMED, puede contactar a: Kristine Yurdin, Non-Discrimination Coordinator, NMED, 1190 St. Francis Dr., Suite N4050, P.O. Box 5469, Santa Fe, NM 87502, (505) 827-2855, nd.coordinator@state.nm.us. También puede visitar nuestro sitio Web en https://www.env.nm.gov/non-employee-discrimination-complaint-page/, para saber cómo y dónde radicar una queja sobre discriminación.

# AFFIDAVIT OF PUBLICATION

## STATE OF NEW MEXICO

**County of Sandoval** SS

ENGLISH - MAIN DISPLAY

Elise Rodriguez , the undersigned, on oath states that she is an authorized Representative of Rio Rancho Observer, and that this newspaper is duly qualified to publish legal notices or advertisements within the meaning of Section 3, Chapter 167, Session Laws of 1937, and that payment therefore has been made of assessed as court cost; that the notice, copy of which hereto attached, was published in said paper in the regular daily edition, for 1 time(s) on the following date(s):

09/06/2020

OFFICIAL SEAL
Susan Ramirez
NOTARY PUBLIC - STATE OF NEW MEXICO
My Commission Expires: 2/15/2023

Sworn and subscribed before me, a Notary Public, in and for the County of Sandoval and State of New Mexico this 8 day of September of 2020

PRICE $753.81

Statement to come at the end of month.

ACCOUNT NUMBER 1095227

# NOTICE OF AIR QUALITY PERMIT APPLICATION

The Sandoval County Landfill announces its application submittal to the New Mexico Environment Department for an air quality permit for the technical revision of the Sandoval County Landfill. The expected date of application submittal to the Air Quality Bureau is September 6, 2020.

The exact location for the Sandoval County Landfill is 2708 Iris Road, NE, Rio Rancho, NM 87124. The facility is located immediately north of the intersection of Iris and Idalia Roads, approximately 1.5 miles northwest of the intersection if NM 528 and Iris Road in Sandoval County NM.

The proposed revision consists of the following

> The Sandoval County Landfill is proposing to rent a rock crusher for a period not to exceed 2 months for the purpose of processing waste concrete stockpiled on-site to be beneficially reused as road construction materials.

The estimated maximum quantities of any regulated air contaminant will be as follows in pound per hour (pph) and tons per year (tpy) and may change slightly during the course of the Department's review:

| **Pollutant:** | **Pounds per Hour** | **Tons per Year** |
|---|---|---|
| $PM_{10}$ | 22.5 pph | 24.6 tpy |
| $PM_{2.5}$ | 3.7 pph | 3.5 tpy |
| Sulfur Dioxide ($SO_2$) | 0.83 pph | 0.59 tpy |
| Nitrogen Oxides ($NO_x$) | 12.87 pph | 8.86 tpy |
| Carbon Monoxide (CO) | 3.59 pph | 2.4 tpy |
| Volatile Organic Compounds (VOC) | 5.8 pph | 25.0 tpy |
| Total sum of all Hazardous Air Pollutants (HAPs) | 5.8 pph | 25.0 tpy |
| Green House Gas Emissions as Total $CO_2e$ | n/a | 83,209 tpy |

The standard and maximum operating schedule of the facility will be from 7:00 a.m. to 4:00 p.m. 6 days a week and a maximum of 52 weeks per year.

**The owner and operator of the facility are:**

Sandoval County Department of Public Works (Owner)
2708 Iris Rd. NE
Rio Rancho, NM 87124

Sandoval County Landfill (Operator)
2700 Iris Road NE
Rio Rancho, NM 87124

If you have any comments about the construction or operation of this facility, and you want your comments to be made as part of the permit review process, you must submit your comments in writing to this address: Permit Programs Manager; New Mexico Environment Department; Air Quality Bureau; 525 Camino de los Marquez, Suite 1; Santa Fe, New Mexico; 87505-1816; (505) 476-4300; 1 800 224-7009; https://www.env.nm.gov/aqb/permit/aqb_draft_permits.html. Other comments and questions may be submitted verbally.

Please refer to the company name and facility name, or send a copy of this notice along with your comments, since the Department may have not yet received the permit application. Please include a legible return mailing address with your comments. Once the Department has performed a preliminary review of the application and its air quality impacts, the Department's notice will be published in the legal section of a newspaper circulated near the facility location.

**Attención**

Este es un aviso de la oficina de Calidad del Aire del Departamento del Medio Ambiente de Nuevo México, acerca de las emisiones producidas por un establecimiento en esta área. Si usted desea información en español, por favor comuníquese con esa oficina al teléfono 505-476-5557.

**Notice of Non-Discrimination**

NMED does not discriminate on the basis of race, color, national origin, disability, age or sex in the administration of its programs or activities, as required by applicable laws and regulations. NMED is responsible for coordination of compliance efforts and receipt of inquiries concerning non-discrimination requirements implemented by 40 C.F.R. Part 7, including Title VI of the Civil Rights Act of 1964, as amended; Section 504 of the Rehabilitation Act of 1973; the Age Discrimination Act of 1975, Title IX of the Education Amendments of 1972, and Section 13 of the Federal Water Pollution Control Act Amendments of 1972. If you have any questions about this notice or any of NMED's non-discrimination programs, policies or procedures, or if you believe that you have been discriminated against with respect to a NMED program or activity, you may contact: Kristine Yurdin, Non-Discrimination Coordinator, NMED, 1190 St. Francis Dr., Suite N4050, P.O. Box 5469, Santa Fe, NM 87502, (505) 827-2855, nd.coordinator@state.nm.us. You may also visit our website at https://www.env.nm.gov/non-employee-discrimination-complaint-page/ to learn how and where to file a complaint of discrimination.

# AFFIDAVIT OF PUBLICATION

## STATE OF NEW MEXICO

**County of Sandoval** SS

SPANISH - MAIN DISPLAY

Elise Rodriguez , the undersigned, on oath states that she is an authorized Representative of Rio Rancho Observer, and that this newspaper is duly qualified to publish legal notices or advertisements within the meaning of Section 3, Chapter 167, Session Laws of 1937, and that payment therefore has been made of assessed as court cost; that the notice, copy of which hereto attached, was published in said paper in the regular daily edition, for 1 time(s) on the following date(s):

09/06/2020

OFFICIAL SEAL
Susan Ramirez
NOTARY PUBLIC - STATE OF NEW MEXICO
My Commission Expires: 2/15/2023

Sworn and subscribed before me, a Notary Public, in and for the County of Sandoval and State of New Mexico this 8 day of September of 2020

PRICE $753.81

Statement to come at the end of month.

ACCOUNT NUMBER 1095227

# AVISO DE SOLICITUD DE PERMISO DE CALIDAD DEL AIRE

El Vertedero del Condado de Sandoval (Sandoval County Landfill) anuncia la presentación de su solicitud al Departamento de Medio Ambiente de Nuevo México de un permiso de calidad del aire para la revisión técnica del Relleno Sanitario del Condado de Sandoval. La fecha prevista para la presentación de la solicitud ante la Oficina de Calidad del Aire es el 6 de septiembre de 2020.

La ubicación exacta del Vertedero del Condado de Sandoval es 2708 Iris Road NE, Rio Rancho, NM, 87124. El establecimiento está ubicado inmediatamente al norte de la intersección de las carreteras Iris e Idalia, aproximadamente a 1.5 millas al noroeste de la intersección de NM 528 e Iris Rd. en el Condado de Sandoval, NM.

La revisión propuesta consiste en lo siguiente:

> El Vertedero del Condado de Sandoval propone alquilar una trituradora de rocas por un período no superior a dos (2) meses con el fin de procesar los desechos de hormigón almacenados in situ para su reutilización provechosa como materiales de construcción de carreteras.

Las cantidades máximas estimadas de cualquier contaminante del aire regulado serán las siguientes en libras por hora (lb/h) y toneladas por año (tpa) y pueden cambiar ligeramente durante el curso de la revisión del Departamento.

| **Contaminante:** | **Libras por Hora** | **Toneladas por Año** |
|---|---|---|
| $PM_{10}$ | 22.5 lb/h | 24.6 tpa |
| $PM_{2.5}$ | 3.7 lb/h | 3.5 tpa |
| Dióxido de azufre ($SO_2$) | 0.83 lb/h | 0.59 tpa |
| Óxidos de nitrógeno ($NO_x$) | 12.87 lb/h | 8.86 tpa |
| Monóxido de carbono (CO) | 3.59 lb/h | 2.4 tpa |
| Compuestos orgánicos volátiles (COV) | 5.8 lb/h | 25.0 tpa |
| Suma total de todos los contaminantes peligrosos del aire (CPA) | 5.8 lb/h | 25.0 tpa |
| Emisiones de gases de invernadero como Total de $CO_2eq$ | n/a | 83,209 tpa |

El horario estándar y máximo de funcionamiento del establecimiento será de 7:00 a.m. a 4:00 p.m., 6 días a la semana y un máximo de 52 semanas al año.

**El propietario y el operador del establecimiento son:**

Sandoval County Department of Public Works (Propietario)
2708 Iris Rd. NE
Rio Rancho, NM 87124

Sandoval County Landfill (Operador)
2700 Iris Road NE
Rio Rancho, NM 87124

Si tiene algún comentario sobre la construcción o el funcionamiento de este establecimiento, y desea que sus comentarios formen parte del proceso de revisión del permiso, debe presentar sus comentarios por escrito en la siguiente dirección: Permit Programs Manager; New Mexico Environment Department; Air Quality Bureau; 525 Camino de los Marquez, Suite 1; Santa Fe, New Mexico; 87505-1816; (505) 476-4300; 1 800 224-7009; https://www.env.nm.gov/aqb/permit/aqb_draft_permits.html. Otros comentarios y preguntas se pueden presentar verbalmente.

Refiérase al nombre de la empresa y al nombre del establecimiento, o envíe una copia de este aviso junto con sus comentarios, ya que es posible que el Departamento aún no haya recibido la solicitud de permiso. Incluya una dirección legible de vuelta de correo. Una vez que el Departamento haya concluido la revisión preliminar de la solicitud y de sus impactos en la calidad del aire, el aviso del Departamento se publicará en la sección legal de un periódico que circule cerca de la ubicación del establecimiento.

**Atención**

Este es un aviso de la oficina de Calidad del Aire del Departamento del Medio Ambiente de Nuevo México, acerca de las emisiones producidas por un establecimiento en esta área. Si desea información en español, por favor comuníquese con esa oficina al teléfono 505-476-5557.

**Aviso sobre no discriminación**

El NMED no discrimina por motivos de raza, color, origen nacional, discapacidad, edad o sexo en la administración de sus programas o actividades, como lo exigen las leyes y reglamentos aplicables. El NMED es responsable de la coordinación de los esfuerzos de cumplimiento y de la recepción de las consultas relativas a los requisitos de no discriminación aplicados por la 40 C.F.R. Parte 7, incluido el Título VI de la Ley de Derechos Civiles de 1964, en su forma enmendada; la Sección 504 de la Ley de Rehabilitación de 1973; la Ley de Discriminación por Edad de 1975; el Título IX de las Enmiendas a la Educación de 1972 y la Sección 13 de las Enmiendas a la Ley Federal de Control de la Contaminación del Agua de 1972. Si tiene alguna pregunta sobre este aviso o cualquiera de los programas, políticas o procedimientos de no discriminación del NMED, o si cree que ha sido discriminado con respecto a un programa o actividad del NMED, puede contactar a: Kristine Yurdin, Non-Discrimination Coordinator, NMED, 1190 St. Francis Dr., Suite N4050, P.O. Box 5469, Santa Fe, NM 87502, (505) 827-2855, nd.coordinator@state.nm.us. También puede visitar nuestro sitio Web en https://www.env.nm.gov/non-employee-discrimination-complaint-page/, para saber cómo y dónde radicar una queja sobre discriminación.

**ATTACHMENT 9.5**

**Proof and Verification of Public Notice Posting**

# ATTACHMENT 9.5
## Sandoval County Landfill
## Public Notice Posting Locations

**Notice of this filing has been posted in the following locations:**

1. Sandoval County Landfill main entrance, 2700 Iris Road NE, Rio Rancho, NM, 87124
2. Sandoval County Department of Public Works Office, 2708 Iris Road Ne, Rio Rancho, NM 87124
3. Rio Rancho City Hall, 3200 Civic Center Circle NE, Rio Rancho, NM 87144
4. Bernalillo Town Hall, 829 Camino del Pueblo, Bernalillo, NM 87004

Verification of local postings and certification of posting is also provided in this Attachment.

# ATTACHMENT 9.5
## Sandoval County Landfill
## Verification of Local Postings




Sandoval County Landfill main entrance – 10/29/2020

# ATTACHMENT 9.5
## Sandoval County Landfill
## Verification of Local Postings

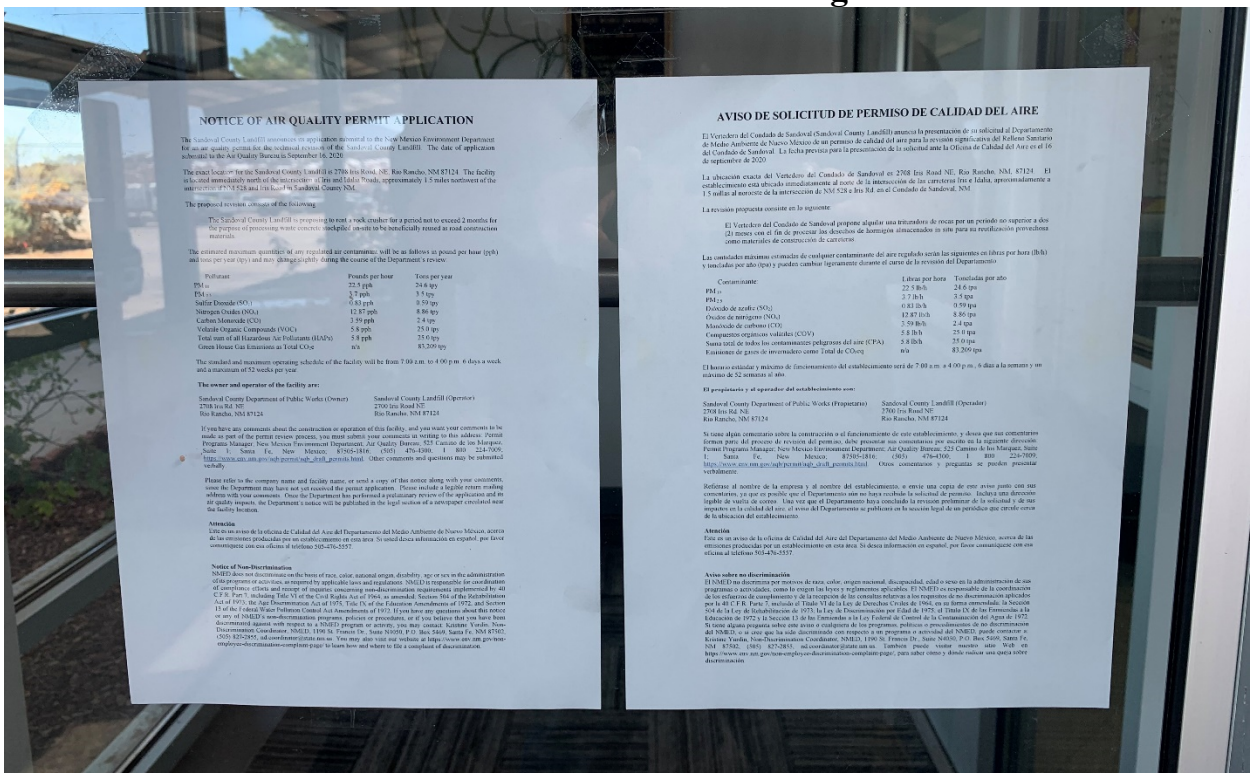

NOTICE OF AIR QUALITY PERMIT APPLICATION

The Sandoval County Landfill announces an application submittal to the New Mexico Environment Department for an air quality permit for the technical revision of the Sandoval County Landfill. The date of application submittal to the Air Quality Bureau is September 16, 2020.

The exact location for the Sandoval County Landfill is 2708 Iris Road, NE, Rio Rancho, NM 87124. The facility is located immediately north of the intersection of Iris and Idalia Roads, approximately 1.5 miles northwest of the intersection of NM 528 and Iris Road in Sandoval County, NM.

The proposed revision consists of the following:

The Sandoval County Landfill is proposing to rent a rock crusher for a period not to exceed 2 months for the purpose of processing waste concrete stockpiled on-site to be beneficially reused as road construction materials.

The estimated maximum quantities of any regulated air contaminant will be as follows in pound per hour (pph) and tons per year (tpy) and may change slightly during the course of the Department's review:

| Pollutant | Pounds per hour | Tons per year |
|---|---|---|
| PM 10 | 22.5 pph | 24.6 tpy |
| PM 2.5 | 3.7 pph | 3.5 tpy |
| Sulfur Dioxide ($SO_2$) | 0.81 pph | 0.59 tpy |
| Nitrogen Oxides ($NO_x$) | 12.87 pph | 8.86 tpy |
| Carbon Monoxide (CO) | 3.59 pph | 2.4 tpy |
| Volatile Organic Compounds (VOC) | 5.8 pph | 25.0 tpy |
| Total sum of all Hazardous Air Pollutants (HAPs) | 5.8 pph | 25.0 tpy |
| Green House Gas Emissions as Total $CO_2e$ | n/a | 83,209 tpy |

The standard and maximum operating schedule of the facility will be from 7:00 a.m. to 4:00 p.m. 6 days a week and a maximum of 52 weeks per year.

**The owner and operator of the facility are:**

Sandoval County Department of Public Works (Owner)
2708 Iris Rd. NE
Rio Rancho, NM 87124

Sandoval County Landfill (Operator)
2700 Iris Road NE
Rio Rancho, NM 87124

If you have any comments about the construction or operation of this facility, and you want your comments to be made as part of the permit review process, you must submit your comments in writing to this address: Permit Programs Manager, New Mexico Environment Department, Air Quality Bureau, 525 Camino de los Marquez, Suite 1, Santa Fe, New Mexico, 87505-1816, (505) 476-4300, 1 800 224-7009, https://www.env.nm.gov/aqb/permit/aqb_draft_permits.html. Other comments and questions may be submitted verbally.

Please refer to the company name and facility name, or send a copy of this notice along with your comments, since the Department may have not yet received the permit application. Please include a legible return mailing address with your comments. Once the Department has performed a preliminary review of the application and an air quality impacts, the Department's notice will be published in the legal section of a newspaper circulated near the facility location.

**Atención**

Este es un aviso de la oficina de Calidad del Aire del Departamento del Medio Ambiente de Nuevo México, acerca de las emisiones producidas por un establecimiento en esta área. Si usted desea información en español, por favor comuníquese con esa oficina al teléfono 505-476-5557.

**Notice of Non-Discrimination**

NMED does not discriminate on the basis of race, color, national origin, disability, age or sex in the administration of its programs or activities, as required by applicable laws and regulations. NMED is responsible for coordination of compliance efforts and receipt of inquiries concerning non-discrimination requirements implemented by 40 C.F.R. Part 7, including Title VI of the Civil Rights Act of 1964, as amended; Section 504 of the Rehabilitation Act of 1973; the Age Discrimination Act of 1975; Title IX of the Education Amendments of 1972; and Section 13 of the Federal Water Pollution Control Act Amendments of 1972. If you have any questions about this notice or any of NMED's non-discrimination programs, policies or procedures, or if you believe that you have been discriminated against with respect to a NMED program or activity, you may contact: Kristine Yurdin, Non-Discrimination Coordinator, NMED, 1190 St. Francis Dr., Suite N4050, P.O. Box 5469, Santa Fe, NM 87502, (505) 827-2855, nd.coordinator@state.nm.us. You may also visit our website at https://www.env.nm.gov/non-employee-discrimination-complaint-page/ to learn how and where to file a complaint of discrimination.

AVISO DE SOLICITUD DE PERMISO DE CALIDAD DEL AIRE

El Vertedero del Condado de Sandoval (Sandoval County Landfill) anuncia la presentación de su solicitud al Departamento de Medio Ambiente de Nuevo Mexico de un permiso de calidad del aire para la revisión significativa del Relleno Sanitario del Condado de Sandoval. La fecha prevista para la presentación de la solicitud ante la Oficina de Calidad del Aire es el 16 de septiembre de 2020.

La ubicación exacta del Vertedero del Condado de Sandoval es 2708 Iris Road NE, Rio Rancho, NM, 87124. El establecimiento está ubicado inmediatamente al norte de la intersección de las carreteras Iris e Idalia, aproximadamente a 1.5 millas al noroeste de la intersección de NM 528 e Iris Rd. en el Condado de Sandoval, NM.

La revisión propuesta consiste en lo siguiente:

El Vertedero del Condado de Sandoval propone alquilar una trituradora de rocas por un período no superior a dos (2) meses con el fin de procesar los desechos de hormigón almacenados in situ para su reutilización provechosa como materiales de construcción de carreteras.

Las cantidades máximas estimadas de cualquier contaminante del aire regulado serán las siguientes en libras por hora (lb/h) y toneladas por año (tpa) y pueden cambiar ligeramente durante el curso de la revisión del Departamento:

| Contaminante | Libras por hora | Toneladas por año |
|---|---|---|
| $PM_{10}$ | 22.5 lb/h | 24.6 tpa |
| $PM_{2.5}$ | 3.7 lb/h | 3.5 tpa |
| Dióxido de azufre ($SO_2$) | 0.81 lb/h | 0.59 tpa |
| Óxidos de nitrógeno ($NO_x$) | 12.87 lb/h | 8.86 tpa |
| Monóxido de carbono (CO) | 3.59 lb/h | 2.4 tpa |
| Compuestos orgánicos volátiles (COV) | 5.8 lb/h | 25.0 tpa |
| Suma total de todos los contaminantes peligrosos del aire (CPA) | 5.8 lb/h | 25.0 tpa |
| Emisiones de gases de invernadero como Total de $CO_2eq$ | n/a | 83,209 tpa |

El horario estándar y máximo de funcionamiento del establecimiento será de 7:00 a.m. a 4:00 p.m., 6 días a la semana y un máximo de 52 semanas al año.

**El propietario y el operador del establecimiento son:**

Sandoval County Department of Public Works (Propietario)
2708 Iris Rd. NE
Rio Rancho, NM 87124

Sandoval County Landfill (Operador)
2700 Iris Road NE
Rio Rancho, NM 87124

Si tiene algún comentario sobre la construcción o el funcionamiento de este establecimiento, y desea que sus comentarios formen parte del proceso de revisión del permiso, debe presentar sus comentarios por escrito en la siguiente dirección: Permit Programs Manager, New Mexico Environment Department, Air Quality Bureau, 525 Camino de los Marquez, Suite 1, Santa Fe, New Mexico, 87505-1816, (505) 476-4300, 1 800 224-7009, https://www.env.nm.gov/aqb/permit/aqb_draft_permits.html. Otros comentarios y preguntas se pueden presentar verbalmente.

Refiérase al nombre de la empresa y al nombre del establecimiento, o envíe una copia de este aviso junto con sus comentarios, ya que es posible que el Departamento aún no haya recibido la solicitud de permiso. Incluya una dirección legible de vuelta de correo. Una vez que el Departamento haya concluido la revisión preliminar de la solicitud y de sus impactos en la calidad del aire, el aviso del Departamento se publicará en la sección legal de un periódico que circule cerca de la ubicación del establecimiento.

**Atención**

Este es un aviso de la oficina de Calidad del Aire del Departamento del Medio Ambiente de Nuevo México, acerca de las emisiones producidas por un establecimiento en esta área. Si desea información en español, por favor comuníquese con esa oficina al teléfono 505-476-5557.

**Aviso sobre no discriminación**

El NMED no discrimina por motivos de raza, color, origen nacional, discapacidad, edad o sexo en la administración de sus programas o actividades, como lo exigen las leyes y reglamentos aplicables. El NMED es responsable de la coordinación de los esfuerzos de cumplimiento y de la recepción de las consultas relativas a los requisitos de no discriminación aplicados por la 40 C.F.R. Parte 7, incluido el Título VI de la Ley de Derechos Civiles de 1964, en su forma enmendada; la Sección 504 de la Ley de Rehabilitación de 1973; la Ley de Discriminación por Edad de 1975; el Título IX de las Enmiendas a la Educación de 1972 y la Sección 13 de las Enmiendas a la Ley Federal de Control de la Contaminación del Agua de 1972. Si tiene alguna pregunta sobre este aviso o cualquiera de los programas, políticas o procedimientos de no discriminación del NMED, o si cree que ha sido discriminado con respecto a un programa o actividad del NMED, puede contactar a: Kristine Yurdin, Non-Discrimination Coordinator, NMED, 1190 St. Francis Dr., Suite N4050, P.O. Box 5469, Santa Fe, NM 87502, (505) 827-2855, nd.coordinator@state.nm.us. También puede visitar nuestro sitio Web en https://www.env.nm.gov/non-employee-discrimination-complaint-page/, para saber cómo y dónde realizar una queja sobre discriminación.

Sandoval County Department of Public Works Office, main entrance – 10/29/2020

# ATTACHMENT 9.5
## Sandoval County Landfill
## Verification of Local Postings

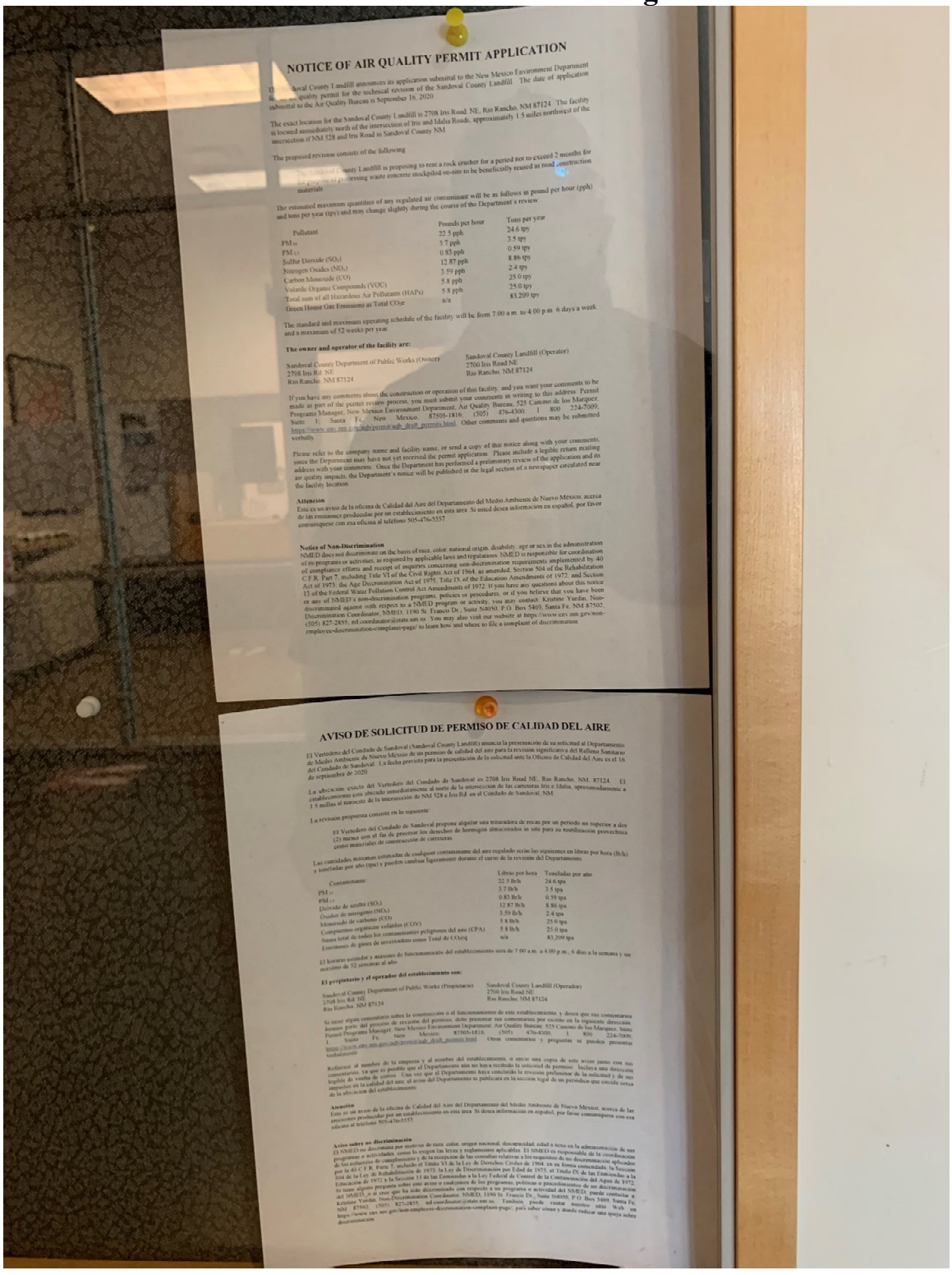

**NOTICE OF AIR QUALITY PERMIT APPLICATION**

...doval County Landfill announces its application submittal to the New Mexico Environment Department for ... quality permit for the technical revision of the Sandoval County Landfill. The date of application submittal to the Air Quality Bureau is September 16, 2020

The exact location for the Sandoval County Landfill is 2708 Iris Road, NE, Rio Rancho, NM 87124. The facility is located immediately north of the intersection of Iris and Idalia Roads, approximately 1.5 miles northwest of the intersection if NM 528 and Iris Road in Sandoval County NM

The proposed revision consists of the following

...County Landfill is proposing to rent a rock crusher for a period not to exceed 2 months for the purpose of processing waste concrete stockpiled on-site to be beneficially reused as road construction materials

The estimated maximum quantities of any regulated air contaminant will be as follows in pound per hour (pph) and tons per year (tpy) and may change slightly during the course of the Department's review

| Pollutant | Pounds per hour | Tons per year |
|---|---|---|
| $PM_{10}$ | 22.5 pph | 24.6 tpy |
| $PM_{2.5}$ | 3.7 pph | 3.5 tpy |
| Sulfur Dioxide ($SO_2$) | 0.83 pph | 0.59 tpy |
| Nitrogen Oxides ($NO_x$) | 12.87 pph | 8.86 tpy |
| Carbon Monoxide (CO) | 3.59 pph | 2.4 tpy |
| Volatile Organic Compounds (VOC) | 5.8 pph | 25.0 tpy |
| Total sum of all Hazardous Air Pollutants (HAPs) | 5.8 pph | 25.0 tpy |
| Green House Gas Emissions as Total $CO_2e$ | n/a | 83,209 tpy |

The standard and maximum operating schedule of the facility will be from 7:00 a.m. to 4:00 p.m. 6 days a week and a maximum of 52 weeks per year

**The owner and operator of the facility are:**

Sandoval County Department of Public Works (Owner)
2708 Iris Rd. NE
Rio Rancho, NM 87124

Sandoval County Landfill (Operator)
2706 Iris Road NE
Rio Rancho, NM 87124

If you have any comments about the construction or operation of this facility, and you want your comments to be made as part of the permit review process, you must submit your comments in writing to this address: Permit Programs Manager, New Mexico Environment Department, Air Quality Bureau, 525 Camino de los Marquez, Suite 1, Santa Fe, New Mexico, 87505-1816, (505) 476-4300, 1 800 224-7009, https://www.env.nm.gov/aqb/permit/aqb_draft_permits.html. Other comments and questions may be submitted verbally.

Please refer to the company name and facility name, or send a copy of this notice along with your comments, since the Department may have not yet received the permit application. Please include a legible return mailing address with your comments. Once the Department has performed a preliminary review of the application and its air quality impacts, the Department's notice will be published in the legal section of a newspaper circulated near the facility location.

**Attencion**

Este es un aviso de la oficina de Calidad del Aire del Departamento del Medio Ambiente de Nuevo Mexico, acerca de las emisiones producidas por un establecimiento en esta area. Si usted desea informacion en español, por favor comuniquese con esa oficina al teléfono 505-476-5557.

**Notice of Non-Discrimination**

NMED does not discriminate on the basis of race, color, national origin, disability, age or sex in the administration of its programs or activities, as required by applicable laws and regulations. NMED is responsible for coordination of compliance efforts and receipt of inquiries concerning non-discrimination requirements implemented by 40 C.F.R. Part 7, including Title VI of the Civil Rights Act of 1964, as amended; Section 504 of the Rehabilitation Act of 1973; the Age Discrimination Act of 1975, Title IX of the Education Amendments of 1972, and Section 13 of the Federal Water Pollution Control Act Amendments of 1972. If you have any questions about this notice or any of NMED's non-discrimination programs, policies or procedures, or if you believe that you have been discriminated against with respect to a NMED program or activity, you may contact: Kristine Yurdin, Non-Discrimination Coordinator, NMED, 1190 St. Francis Dr., Suite N4050, P.O. Box 5469, Santa Fe, NM 87502, (505) 827-2855, nd.coordinator@state.nm.us. You may also visit our website at https://www.env.nm.gov/non-employee-discrimination-complaint-page/ to learn how and where to file a complaint of discrimination.

**AVISO DE SOLICITUD DE PERMISO DE CALIDAD DEL AIRE**

El Vertedero del Condado de Sandoval (Sandoval County Landfill) anuncia la presentación de su solicitud al Departamento de Medio Ambiente de Nuevo Mexico de un permiso de calidad del aire para la revisión significativa del Relleno Sanitario del Condado de Sandoval. La fecha prevista para la presentación de la solicitud ante la Oficina de Calidad del Aire es el 16 de septiembre de 2020

La ubicación exacta del Vertedero del Condado de Sandoval es 2708 Iris Road NE, Rio Rancho, NM, 87124. El establecimiento esta ubicado inmediatamente al norte de la intersección de las carreteras Iris e Idalia, aproximadamente a 1.5 millas al noroeste de la intersección de NM 528 e Iris Rd en el Condado de Sandoval, NM

La revision propuesta consiste en lo siguiente

El Vertedero del Condado de Sandoval propone alquilar una trituradora de rocas por un periodo no superior a dos (2) meses con el fin de procesar los desechos de hormigón almacenados in situ para su reutilización provechosa como materiales de construcción de carreteras.

Las cantidades máximas estimadas de cualquier contaminante del aire regulado serán las siguientes en libras por hora (lb/h) y toneladas por año (tpa) y pueden cambiar ligeramente durante el curso de la revisión del Departamento.

| Contaminante | Libras por hora | Toneladas por año |
|---|---|---|
| $PM_{10}$ | 22.5 lb/h | 24.6 tpa |
| $PM_{2.5}$ | 3.7 lb/h | 3.5 tpa |
| Dióxido de azufre ($SO_2$) | 0.83 lb/h | 0.59 tpa |
| Óxidos de nitrogeno ($NO_x$) | 12.87 lb/h | 8.86 tpa |
| Monóxido de carbono (CO) | 3.59 lb/h | 2.4 tpa |
| Compuestos orgánicos volátiles (COV) | 5.8 lb/h | 25.0 tpa |
| Suma total de todos los contaminantes peligrosos del aire (CPA) | 5.8 lb/h | 25.0 tpa |
| Emisiones de gases de invernadero como Total de $CO_2eq$ | n/a | 83,209 tpa |

El horario estándar y máximo de funcionamiento del establecimiento será de 7:00 a.m. a 4:00 p.m., 6 días a la semana y un máximo de 52 semanas al año.

**El propietario y el operador del establecimiento son:**

Sandoval County Department of Public Works (Propietario)
2708 Iris Rd. NE
Rio Rancho, NM 87124

Sandoval County Landfill (Operador)
2706 Iris Road NE
Rio Rancho, NM 87124

Si tiene algun comentario sobre la construcción o el funcionamiento de este establecimiento, y desea que sus comentarios formen parte del proceso de revisión del permiso, debe presentar sus comentarios por escrito en la siguiente dirección: Permit Programs Manager, New Mexico Environment Department, Air Quality Bureau, 525 Camino de los Marquez, Suite 1, Santa Fe, New Mexico, 87505-1816, (505) 476-4300, 1 800 224-7009, https://www.env.nm.gov/aqb/permit/aqb_draft_permits.html. Otros comentarios y preguntas se pueden presentar verbalmente.

Refiérase al nombre de la empresa y al nombre del establecimiento, o envíe una copia de este aviso junto con sus comentarios, ya que es posible que el Departamento aún no haya recibido la solicitud de permiso. Incluya una dirección legible de vuelta de correo. Una vez que el Departamento haya concluido la revisión preliminar de la solicitud y de sus impactos en la calidad del aire, el aviso del Departamento se publicará en la sección legal de un periódico que circule cerca de la ubicación del establecimiento.

**Atención**

Este es un aviso de la oficina de Calidad del Aire del Departamento del Medio Ambiente de Nuevo Mexico, acerca de las emisiones producidas por un establecimiento en esta área. Si desea información en español, por favor comuníquese con esa oficina al teléfono 505-476-5557.

**Aviso sobre no discriminación**

El NMED no discrimina por motivos de raza, color, origen nacional, discapacidad, edad o sexo en la administración de sus programas o actividades, como lo exigen las leyes y reglamentos aplicables. El NMED es responsable de la coordinación de los esfuerzos de cumplimiento y de la recepción de las consultas relativas a los requisitos de no discriminación aplicados por la 40 C.F.R. Parte 7, incluido el Título VI de la Ley de Derechos Civiles de 1964, en su forma enmendada; la Sección 504 de la Ley de Rehabilitación de 1973; la Ley de Discriminación por Edad de 1975, el Título IX de las Enmiendas a la Educación de 1972 y la Sección 13 de las Enmiendas a la Ley Federal de Control de la Contaminación del Agua de 1972. Si tiene alguna pregunta sobre este aviso o cualquiera de los programas, políticas o procedimientos de no discriminación del NMED, o si cree que ha sido discriminado con respecto a un programa o actividad del NMED, puede contactar a: Kristine Yurdin, Non-Discrimination Coordinator, NMED, 1190 St. Francis Dr., Suite N4050, P.O. Box 5469, Santa Fe, NM 87502, (505) 827-2855, nd.coordinator@state.nm.us. También puede visitar nuestro sitio Web en https://www.env.nm.gov/non-employee-discrimination-complaint-page/ para saber cómo y dónde radicar una queja sobre discriminación.

Rio Rancho City Hall, main entrance – 10/29/2020

# ATTACHMENT 9.5
## Sandoval County Landfill
## Verification of Local Postings

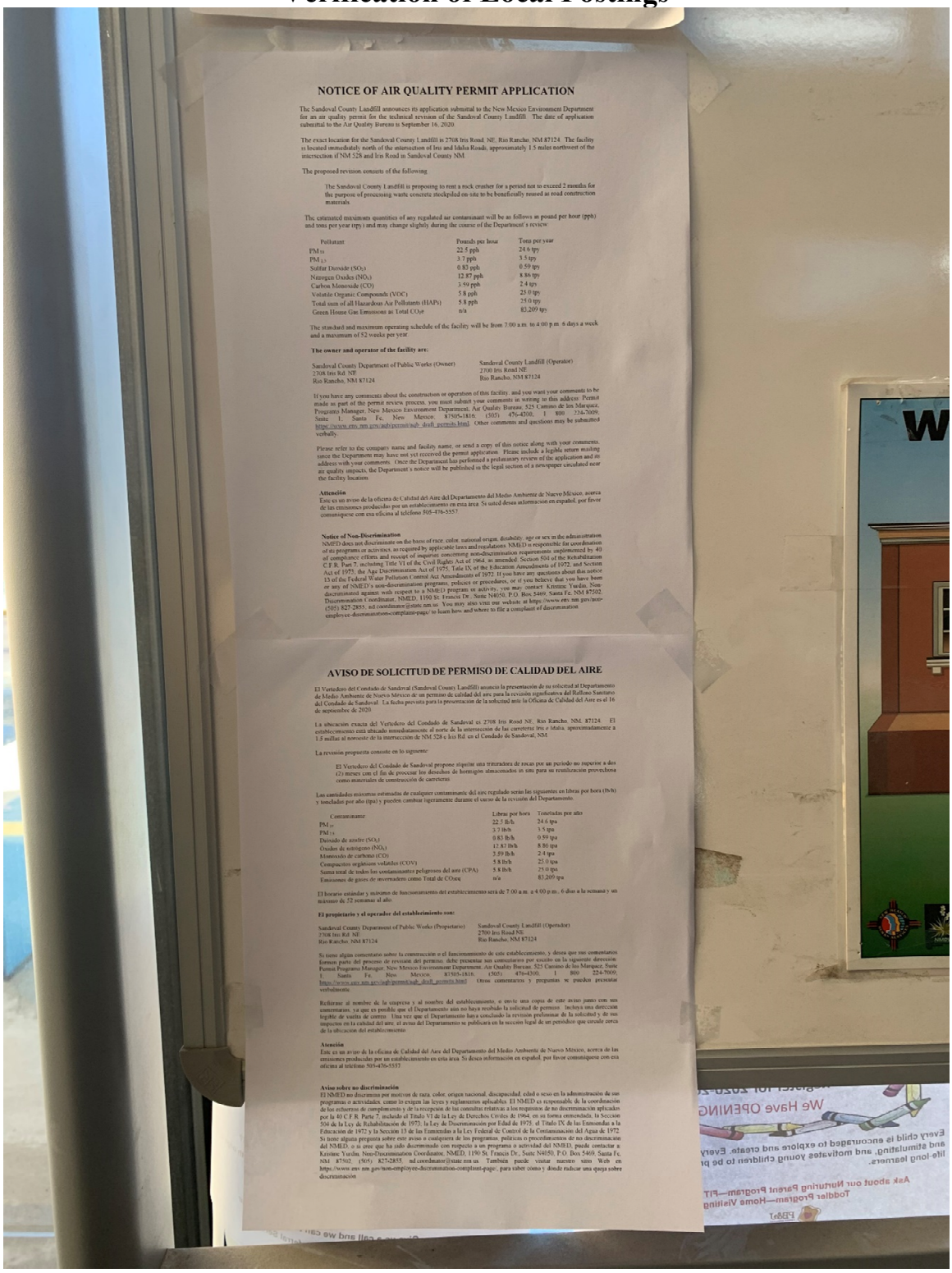

**NOTICE OF AIR QUALITY PERMIT APPLICATION**

The Sandoval County Landfill announces its application submittal to the New Mexico Environment Department for an air quality permit for the technical revision of the Sandoval County Landfill. The date of application submittal to the Air Quality Bureau is September 16, 2020.

The exact location for the Sandoval County Landfill is 2708 Iris Road, NE, Rio Rancho, NM 87124. The facility is located immediately north of the intersection of Iris and Idalia Roads, approximately 1.5 miles northwest of the intersection if NM 528 and Iris Road in Sandoval County NM.

The proposed revision consists of the following:

The Sandoval County Landfill is proposing to rent a rock crusher for a period not to exceed 2 months for the purpose of processing waste concrete stockpiled on-site to be beneficially reused as road construction materials.

The estimated maximum quantities of any regulated air contaminant will be as follows in pound per hour (pph) and tons per year (tpy) and may change slightly during the course of the Department's review:

| Pollutant | Pounds per hour | Tons per year |
|---|---|---|
| PM 10 | 22.5 pph | 24.6 tpy |
| $PM_{2.5}$ | 3.7 pph | 3.5 tpy |
| Sulfur Dioxide ($SO_2$) | 0.83 pph | 0.59 tpy |
| Nitrogen Oxides ($NO_x$) | 12.87 pph | 8.86 tpy |
| Carbon Monoxide (CO) | 3.59 pph | 2.4 tpy |
| Volatile Organic Compounds (VOC) | 5.8 pph | 25.0 tpy |
| Total sum of all Hazardous Air Pollutants (HAPs) | 5.8 pph | 25.0 tpy |
| Green House Gas Emissions as Total $CO_2e$ | n/a | 83,209 tpy |

The standard and maximum operating schedule of the facility will be from 7:00 a.m. to 4:00 p.m. 6 days a week and a maximum of 52 weeks per year.

**The owner and operator of the facility are:**

Sandoval County Department of Public Works (Owner)
2708 Iris Rd. NE
Rio Rancho, NM 87124

Sandoval County Landfill (Operator)
2700 Iris Road NE
Rio Rancho, NM 87124

If you have any comments about the construction or operation of this facility, and you want your comments to be made as part of the permit review process, you must submit your comments in writing to this address: Permit Programs Manager, New Mexico Environment Department, Air Quality Bureau, 525 Camino de los Marquez, Suite 1, Santa Fe, New Mexico, 87505-1816, (505) 476-4300, 1 800 224-7009, https://www.env.nm.gov/aqb/permit/aqb_draft_permits.html. Other comments and questions may be submitted verbally.

Please refer to the company name and facility name, or send a copy of this notice along with your comments, since the Department may have not yet received the permit application. Please include a legible return mailing address with your comments. Once the Department has performed a preliminary review of the application and its air quality impacts, the Department's notice will be published in the legal section of a newspaper circulated near the facility location.

**Atención**
Este es un aviso de la oficina de Calidad del Aire del Departamento del Medio Ambiente de Nuevo México, acerca de las emisiones producido por un establecimiento en esta área. Si usted desea información en español, por favor comuníquese con esa oficina al teléfono 505-476-5557.

**Notice of Non-Discrimination**
NMED does not discriminate on the basis of race, color, national origin, disability, age or sex in the administration of its programs or activities, as required by applicable laws and regulations. NMED is responsible for coordination of compliance efforts and receipt of inquiries concerning non-discrimination requirements implemented by 40 C.F.R. Part 7, including Title VI of the Civil Rights Act of 1964, as amended; Section 504 of the Rehabilitation Act of 1973; the Age Discrimination Act of 1975; Title IX of the Education Amendments of 1972; and Section 13 of the Federal Water Pollution Control Act Amendments of 1972. If you have any questions about this notice or any of NMED's non-discrimination programs, policies or procedures, or if you believe that you have been discriminated against with respect to a NMED program or activity, you may contact: Kristine Yurdin, Non-Discrimination Coordinator, NMED, 1190 St. Francis Dr., Suite N4050, P.O. Box 5469, Santa Fe, NM 87502, (505) 827-2855, nd.coordinator@state.nm.us. You may also visit our website at https://www.env.nm.gov/non-employee-discrimination-complaint-page/ to learn how and where to file a complaint of discrimination.

**AVISO DE SOLICITUD DE PERMISO DE CALIDAD DEL AIRE**

El Vertedero del Condado de Sandoval (Sandoval County Landfill) anunció la presentación de su solicitud al Departamento de Medio Ambiente de Nuevo México de un permiso de calidad del aire para la revisión significativa del Relleno Sanitario del Condado de Sandoval. La fecha prevista para la presentación de la solicitud ante la Oficina de Calidad del Aire es el 16 de septiembre de 2020.

La ubicación exacta del Vertedero del Condado de Sandoval es 2708 Iris Road NE, Rio Rancho, NM, 87124. El establecimiento está ubicado inmediatamente al norte de la intersección de las carreteras Iris e Idalia, aproximadamente a 1.5 millas al noroeste de la intersección de NM 528 e Iris Rd. en el Condado de Sandoval, NM.

La revisión propuesta consiste en lo siguiente:

El Vertedero del Condado de Sandoval propone alquilar una trituradora de rocas por un período no superior a dos (2) meses con el fin de procesar los desechos de hormigón almacenados in situ para su reutilización provechosa como materiales de construcción de carreteras.

Las cantidades máximas estimadas de cualquier contaminante del aire regulado serán las siguientes en libras por hora (lb/h) y toneladas por año (tpa) y pueden cambiar ligeramente durante el curso de la revisión del Departamento.

| Contaminante | Libras por hora | Toneladas por año |
|---|---|---|
| $PM_{10}$ | 22.5 lb/h | 24.6 tpa |
| $PM_{2.5}$ | 3.7 lb/h | 3.5 tpa |
| Dióxido de azufre ($SO_2$) | 0.83 lb/h | 0.59 tpa |
| Óxidos de nitrógeno ($NO_x$) | 12.87 lb/h | 8.86 tpa |
| Monóxido de carbono (CO) | 3.59 lb/h | 2.4 tpa |
| Compuestos orgánicos volátiles (COV) | 5.8 lb/h | 25.0 tpa |
| Suma total de todos los contaminantes peligrosos del aire (CPA) | 5.8 lb/h | 25.0 tpa |
| Emisiones de gases de invernadero como Total de $CO_2eq$ | n/a | 83,209 tpa |

El horario estándar y máximo de funcionamiento del establecimiento será de 7:00 a.m. a 4:00 p.m., 6 días a la semana y un máximo de 52 semanas al año.

**El propietario y el operador del establecimiento son:**

Sandoval County Department of Public Works (Propietario)
2708 Iris Rd. NE
Rio Rancho, NM 87124

Sandoval County Landfill (Operador)
2700 Iris Road NE
Rio Rancho, NM 87124

Si tiene algún comentario sobre la construcción o el funcionamiento de este establecimiento, y desea que sus comentarios formen parte del proceso de revisión del permiso, debe presentar sus comentarios por escrito en la siguiente dirección: Permit Programs Manager, New Mexico Environment Department, Air Quality Bureau, 525 Camino de los Marquez, Suite 1, Santa Fe, New Mexico, 87505-1816, (505) 476-4300, 1 800 224-7009, https://www.env.nm.gov/aqb/permit/aqb_draft_permits.html. Otros comentarios y preguntas se pueden presentar verbalmente.

Refiérase al nombre de la empresa y al nombre del establecimiento, o envíe una copia de este aviso junto con sus comentarios, ya que es posible que el Departamento aún no haya recibido la solicitud de permiso. Incluya una dirección legible de vuelta de correo. Una vez que el Departamento haya concluido la revisión preliminar de la solicitud y de sus impactos en la calidad del aire, el aviso del Departamento se publicará en la sección legal de un periódico que circule cerca de la ubicación del establecimiento.

**Atención**
Este es un aviso de la oficina de Calidad del Aire del Departamento del Medio Ambiente de Nuevo México, acerca de las emisiones producidas por un establecimiento en una área. Si desea información en español, por favor comuníquese con esa oficina al teléfono 505-476-5557.

**Aviso sobre no discriminación**
El NMED no discrimina por motivos de raza, color, origen nacional, discapacidad, edad o sexo en la administración de sus programas o actividades, como lo exigen las leyes y reglamentos aplicables. El NMED es responsable de la coordinación de los esfuerzos de cumplimiento y de la recepción de las consultas relativas a los requisitos de no discriminación aplicados por la 40 C.F.R. Parte 7, incluido el Título VI de la Ley de Derechos Civiles de 1964, en su forma enmendada; la Sección 504 de la Ley de Rehabilitación de 1973; la Ley de Discriminación por Edad de 1975; el Título IX de las Enmiendas a la Educación de 1972 y la Sección 13 de las Enmiendas a la Ley Federal de Control de la Contaminación del Agua de 1972. Si tiene alguna pregunta sobre este aviso o cualquiera de los programas, políticas o procedimientos de no discriminación del NMED, o si cree que ha sido discriminado con respecto a un programa o actividad del NMED, puede contactar a: Kristine Yurdin, Non-Discrimination Coordinator, NMED, 1190 St. Francis Dr., Suite N4050, P.O. Box 5469, Santa Fe, NM 87502, (505) 827-2855, nd.coordinator@state.nm.us. También puede visitar nuestro sitio Web en https://www.env.nm.gov/non-employee-discrimination-complaint-page/, para saber cómo y donde radicar una queja sobre discriminación.

Bernalillo Town Hall, main entrance – 10/29/2020

# General Posting of Notices – Certification

I, Andrew N. Yuhas, the undersigned, certify that on October 29, 2020, I posted a true and correct copy of the attached Public Notice in the following publicly accessible and conspicuous places in the Town of Bernalillo and the City of Rio Rancho, Sandoval County, State of New Mexico:

1. Sandoval County Landfill entrance
2. Sandoval County Public Works Complex
3. Bernalillo Town Hall
4. Rio Rancho City Hall

Signed this 29th day of October, 2020.

Signature

10.29.2020
Date

Andrew N. Yuhas
Printed Name

Engineering Technologist - Parkhill
Title

**ATTACHMENT 9.6**

**Property Tax Records from Sandoval County Assessor**

# This page can be printed using your internet browser or by CTL + P
# Account: R073874

## Location

**Parcel Number** 1-016-073-110-288

**Tax Area** 510CSH_NR - 510CSH_NR

**Situs Address**

**Legal Summary** Legal: S: 34 T: 13N R: 3E Subd: RIO RANCHO ESTATES Block: 97 Lot: 43 Unit: 20

## Owner Information

**Owner Name** AMREP SOUTHWEST INC

**Owner Address** 333 RIO RANCHO DR NE STE 202
RIO RANCHO, NM 87124-1459
UNITED STATES OF AMERICA

## Assessment History

**Actual Value** (2020) $370

**Primary Taxable** $123

**Tax Area:** 510CSH_NR **Mill Levy**: 39.157

| Type | Actual | Assessed | Acres | SQFT | Units |
|---|---|---|---|---|---|
| Non-Residential Land | $370 | $123 | 0.500 | 21780.000 | 1.000 |

## Transfers

| Sale Date | Doc Description |
|---|---|
| | PLAT |

| Tax Year | Taxes |
|---|---|
| *2020 | $4.82 |
| 2019 | $5.50 |

* Estimated

## Images

- GIS

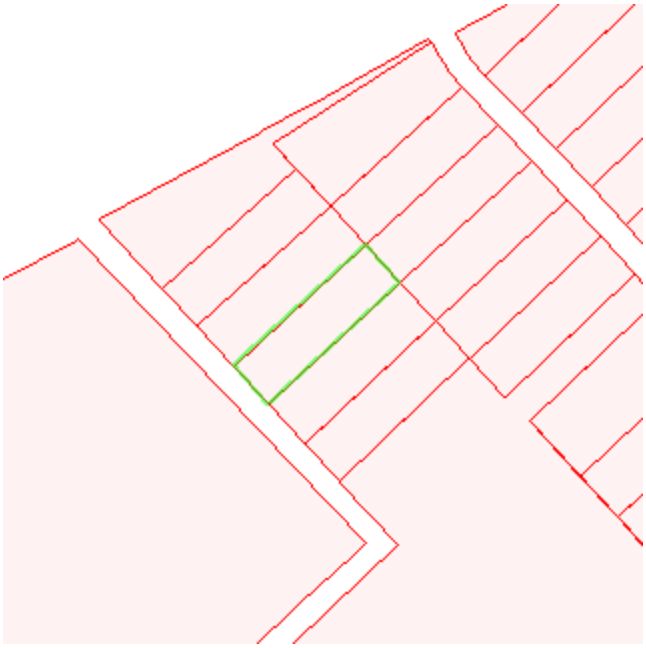

# This page can be printed using your internet browser or by CTL + P
# Account: R072741

## Location

**Parcel Number** 1-015-073-063-101

**Tax Area** 510CSH_NR - 510CSH_NR

**Situs Address**

**Legal Summary** Legal: Subd: RIO RANCHO ESTATES Block: 192 Lot: 13 Unit: 20 SUB: RIO RANCHO ESTATES UNIT: 20 BLK: 192 LOT: 13 PG: 0 1.01 ACS

## Owner Information

**Owner Name** AMREP SOUTHWEST INC

**Owner Address** 333 RIO RANCHO DR NE STE 202
RIO RANCHO, NM 87124-1459
UNITED STATES OF AMERICA

## Assessment History

**Actual Value** (2020) $748

**Primary Taxable** $249

**Tax Area:** 510CSH_NR **Mill Levy**: 39.157

| Type | Actual | Assessed | Acres | SQFT | Units |
|---|---|---|---|---|---|
| Non-Residential Land | $748 | $249 | 1.010 | 43995.600 | 1.000 |

## Transfers

**No Transfer Documents**

| Tax Year | Taxes |
|---|---|
| *2020 | $9.76 |
| 2019 | $11.08 |

* Estimated

## Images

- GIS

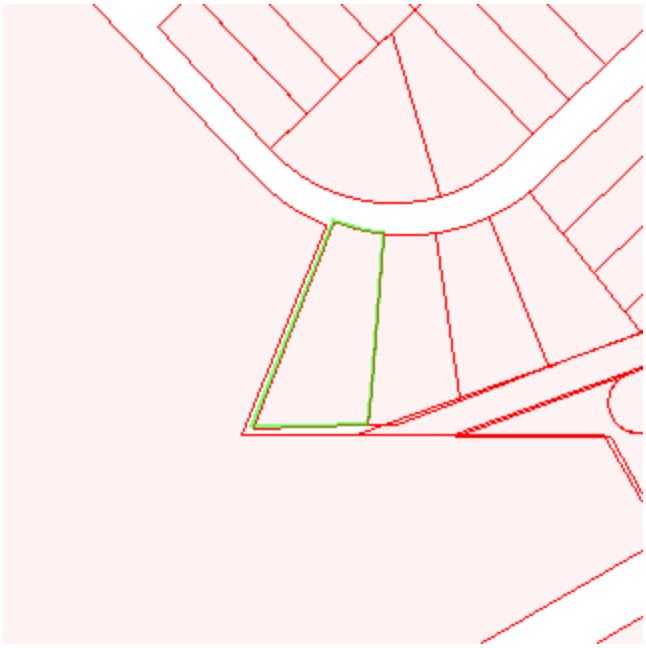

# This page can be printed using your internet browser or by CTL + P
# Account: R072771

## Location

**Parcel Number** 1-015-073-058-194

**Tax Area** 510CSH_NR - 510CSH_NR

**Situs Address**

**Legal Summary** Legal: Subd: RIO RANCHO ESTATES Block: 194 Lot: 9 Unit: 20 SUB: RIO RANCHO ESTATES UNIT: 20 BLK: 194 LOT: 9 PG: 0 .50 ACS

## Owner Information

**Owner Name** AMREP SOUTHWEST INC

**Owner Address** 333 RIO RANCHO DR NE STE 202
RIO RANCHO, NM 87124-1459
UNITED STATES OF AMERICA

## Assessment History

**Actual Value** (2020) $370

**Primary Taxable** $123

**Tax Area:** 510CSH_NR **Mill Levy**: 39.157

| Type | Actual | Assessed | Acres | SQFT | Units |
|---|---|---|---|---|---|
| Non-Residential Land | $370 | $123 | 0.500 | 21780.000 | 1.000 |

## Transfers

**No Transfer Documents**

| Tax Year | Taxes |
|---|---|
| *2020 | $4.82 |
| 2019 | $5.50 |

* Estimated

## Images

- GIS

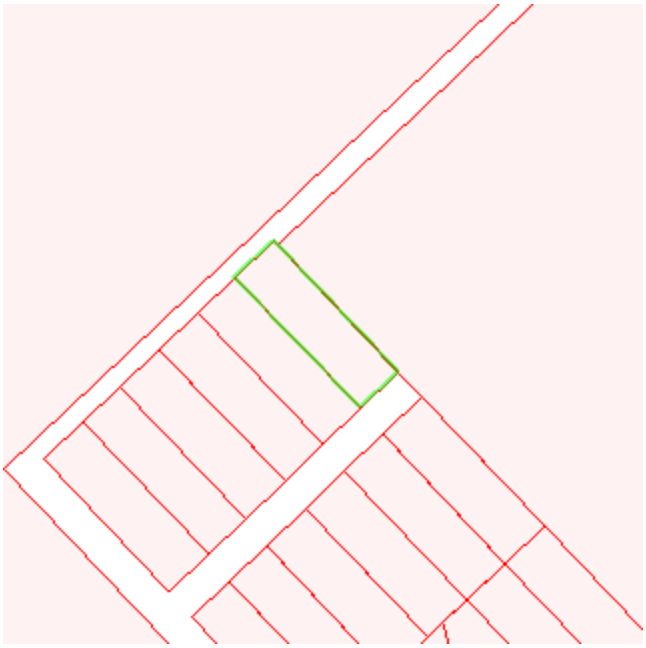

# This page can be printed using your internet browser or by CTL + P
# Account: R073876

## Location

**Parcel Number** 1-016-073-104-292

**Tax Area** 510CSH_NR - 510CSH_NR

**Situs Address**

**Legal Summary** Legal: S: 34 T: 13N R: 3E Subd: RIO RANCHO ESTATES Block: 97 Lot: 44 Unit: 20

## Owner Information

**Owner Name** AMREP SOUTHWEST INC

**Owner Address** 333 RIO RANCHO DR NE STE 202
RIO RANCHO, NM 87124-1459
UNITED STATES OF AMERICA

## Assessment History

**Actual Value** (2020) $370

**Primary Taxable** $123

**Tax Area:** 510CSH_NR **Mill Levy**: 39.157

| Type | Actual | Assessed | Acres | SQFT | Units |
|---|---|---|---|---|---|
| Non-Residential Land | $370 | $123 | 0.500 | 21780.000 | 1.000 |

## Transfers

| Sale Date | Doc Description |
|---|---|
| | PLAT |

| Tax Year | Taxes |
|---|---|
| *2020 | $4.82 |
| 2019 | $5.50 |

* Estimated

## Images

- GIS

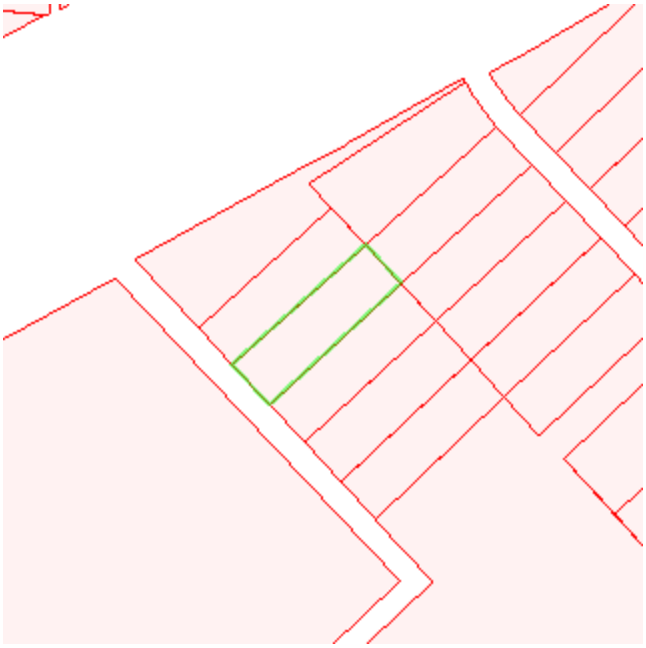

# This page can be printed using your internet browser or by CTL + P
# Account: R073878

## Location

**Parcel Number** 1-016-073-098-298

**Tax Area** 510CSH_NR - 510CSH_NR

**Situs Address**

**Legal Summary** Legal: S: 34 T: 13N R: 3E Subd: RIO RANCHO ESTATES Block: 97 Lot: 45 Unit: 20

## Owner Information

**Owner Name** AMREP SOUTHWEST INC

**Owner Address** 333 RIO RANCHO DR NE STE 202
RIO RANCHO, NM 87124-1459
UNITED STATES OF AMERICA

## Assessment History

**Actual Value** (2020) $370

**Primary Taxable** $123

**Tax Area:** 510CSH_NR **Mill Levy**: 39.157

| Type | Actual | Assessed | Acres | SQFT | Units |
|---|---|---|---|---|---|
| Non-Residential Land | $370 | $123 | 0.500 | 21780.000 | 1.000 |

## Transfers

| Sale Date | Doc Description |
|---|---|
| | PLAT |

| Tax Year | Taxes |
|---|---|
| *2020 | $4.82 |
| 2019 | $5.50 |

* Estimated

## Images

- GIS

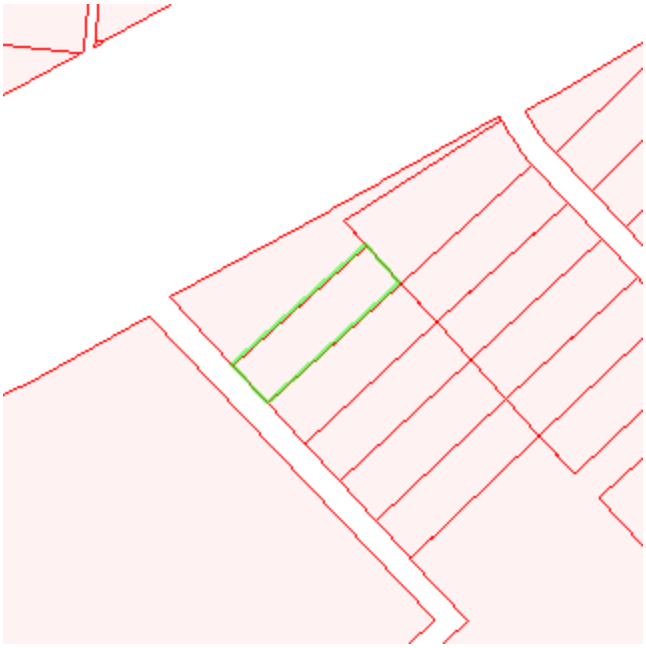

# This page can be printed using your internet browser or by CTL + P
# Account: R111729

## Location

**Parcel Number** 1-015-072-510-476

**Tax Area** 510CSH_NR - 510CSH_NR

**Situs Address**

**Legal Summary** Legal: Subd: RIO RANCHO ESTATES Block: 81 Lot: 1 Unit: 17 SUB: RIO RANCHO ESTATES UNIT: 17 BLK: 81 LOT: 1 BK: 408 PG: 2523

## Owner Information

**Owner Name** BARCENA, NORBERT

**Owner Address** PO BOX 892
PLACITAS, NM 87043
UNITED STATES OF AMERICA

## Assessment History

**Actual Value** (2020) $19,837

**Primary Taxable** $6,612

**Tax Area:** 510CSH_NR **Mill Levy**: 39.157

| Type | Actual | Assessed | Acres | SQFT | Units |
|---|---|---|---|---|---|
| Non-Residential Land | $19,837 | $6,612 | 5.060 | 220413.600 | 1.000 |

## Transfers

| Sale Date | Doc Description |
|---|---|
| 06/01/2005 | UNASSIGNED |
| 01/19/2005 | UNASSIGNED |
| | PLAT |

| Tax Year | Taxes |
|---|---|
| *2020 | $258.90 |
| 2019 | $277.58 |

* Estimated

## Images

- GIS



# This page can be printed using your internet browser or by CTL + P
# Account: R010169

## Location

**Parcel Number** 1-016-073-141-081

**Tax Area** 510CSH_NR - 510CSH_NR

**Situs Address**

**Legal Summary** Legal: S: 34 T: 13N R: 3E Subd: RIO RANCHO ESTATES Block: 192 Lot: 12 Unit: 20

## Owner Information

**Owner Name** BEDFORD, ALFRED J AND RECIO, ZENAIDA M

**Owner Address** 401 EAST 86TH ST APT 12K
NEW YORK, NY 10028-6407
UNITED STATES OF AMERICA

## Assessment History

**Actual Value** (2020) $1,620

**Primary Taxable** $540

**Tax Area:** 510CSH_NR **Mill Levy**: 39.157

| Type | Actual | Assessed | SQFT | Units |
|---|---|---|---|---|
| Non-Residential Land | $1,620 | $540 | 32404.284 | 1.000 |

## Transfers

| Sale Date | Doc Description |
|---|---|
| | PLAT |
| | WARRANTY DEED |
| | QUIT CLAIM DEED |
| | MISCELLANEOUS |

| Tax Year | Taxes |
|---|---|
| *2020 | $21.14 |
| 2019 | $22.68 |

* Estimated

## Images

- GIS

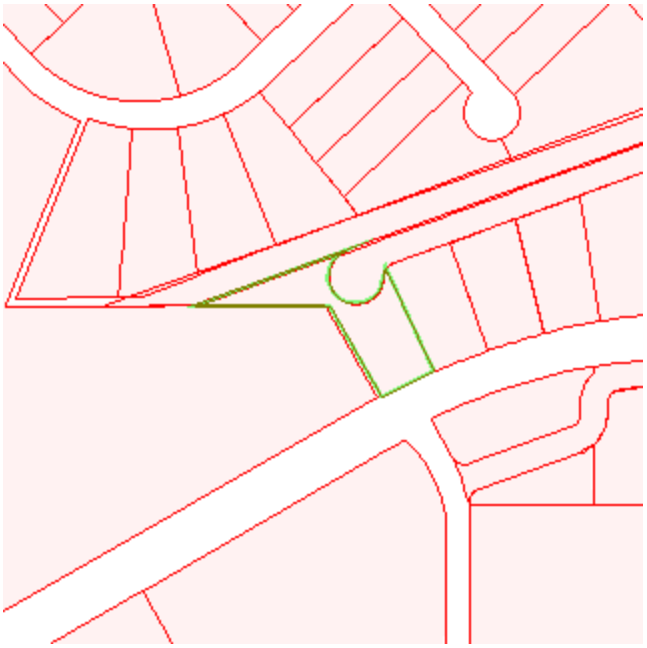

# This page can be printed using your internet browser or by CTL + P
# Account: R121118

## Location

**Parcel Number** 1-015-073-071-135

**Tax Area** 510CSH_NR - 510CSH_NR

**Situs Address**

**Legal Summary** Legal: Subd: RIO RANCHO ESTATES Block: 193 Lot: 12 Unit: 20

## Owner Information

**Owner Name** CARMEN SCHELL CONST CO INC AND KLINGLER, JENNY

**Owner Address** 204 WINGED FOOT CT SE
RIO RANCHO, NM 87124-8252
UNITED STATES OF AMERICA

## Assessment History

**Actual Value** (2020) $2,047

**Primary Taxable** $682

**Tax Area:** 510CSH_NR **Mill Levy**: 39.157

| Type | Actual | Assessed | Acres | SQFT | Units |
|---|---|---|---|---|---|
| Non-Residential Land | $2,047 | $682 | 0.940 | 40946.400 | 1.000 |

## Transfers

| Sale Date | Doc Description |
|---|---|
| 10/20/2008 | CASH SALE |

| Tax Year | Taxes |
|---|---|
| *2020 | $26.70 |
| 2019 | $28.64 |

* Estimated

## Images

- Photo
- GIS

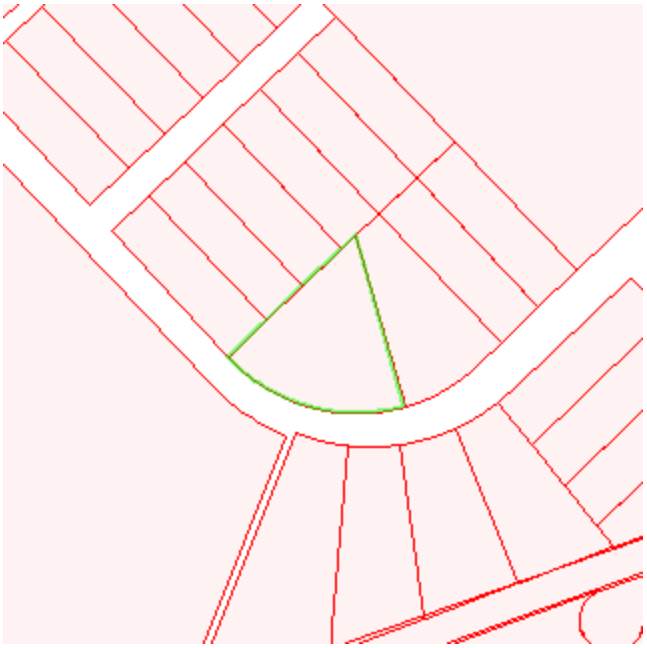

# This page can be printed using your internet browser or by CTL + P
# Account: R075846

## Location

**Parcel Number** 1-015-073-079-100

**Tax Area** 510CSH_NR - 510CSH_NR

**Situs Address**

**Legal Summary** Legal: Subd: RIO RANCHO ESTATES Block: 192 Lot: 14 Unit: 20 SUB: RIO RANCHO ESTATES UNIT: 20 BLK: 192 LOT: 14 BK: 409 PG: 21715

## Owner Information

**Owner Name** CHAVEZ, GEORGE P

**Owner Address** 6501 KALGAN RD NE
RIO RANCHO, NM 87144-3521
UNITED STATES OF AMERICA

## Assessment History

| | |
|---|---|
| **Actual Value** (2020) | $3,964 |
| **Primary Taxable** | $1,321 |

**Tax Area:** 510CSH_NR **Mill Levy**: 39.157

| Type | Actual | Assessed | Acres | SQFT | Units |
|---|---|---|---|---|---|
| Non-Residential Land | $3,964 | $1,321 | 1.820 | 79279.200 | 1.000 |

## Transfers

| Sale Date | Doc Description |
|---|---|
| 04/21/2006 | CASH SALE |

| Tax Year | Taxes |
|---|---|
| *2020 | $51.72 |
| 2019 | $55.46 |

* Estimated

## Images

- Photo
- GIS

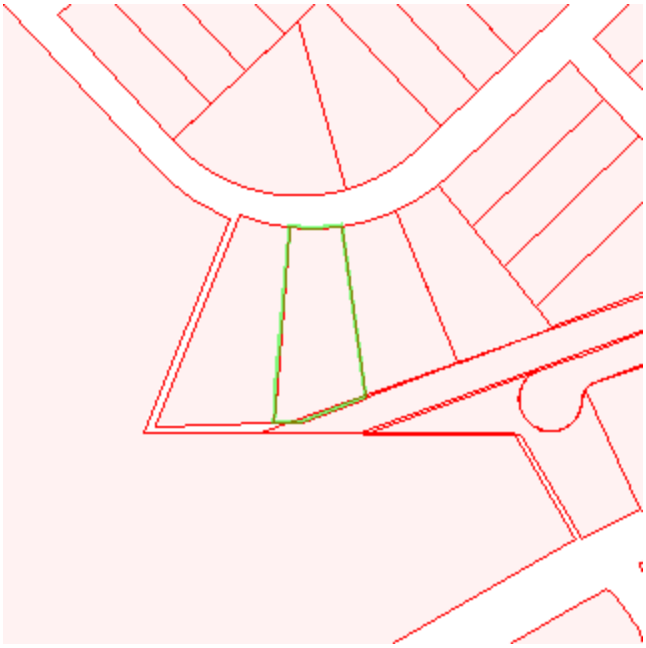

# This page can be printed using your internet browser or by CTL + P
# Account: R121395

## Location

**Parcel Number** 1-015-073-051-143

**Tax Area** 510CSH_NR - 510CSH_NR

**Situs Address**

**Legal Summary** Legal: Subd: RIO RANCHO ESTATES Block: 193 Lot: 13 Unit: 20 SUB: RIO RANCHO ESTATES UNIT: 20 BLK: 193 LOT: 13 BK: 409 PG: 1943

## Owner Information

**Owner Name** CHAVEZ, GEORGE P

**Owner Address** 6501 KALGAN RD NE
RIO RANCHO, NM 87144-3521
UNITED STATES OF AMERICA

## Assessment History

**Actual Value** (2020) $1,089

**Primary Taxable** $363

**Tax Area:** 510CSH_NR **Mill Levy**: 39.157

| Type | Actual | Assessed | Acres | SQFT | Units |
|---|---|---|---|---|---|
| Non-Residential Land | $1,089 | $363 | 0.500 | 21780.000 | 1.000 |

## Transfers

**No Transfer Documents**

| Tax Year | Taxes |
|---|---|
| *2020 | $14.22 |
| 2019 | $15.24 |

* Estimated

## Images

- GIS

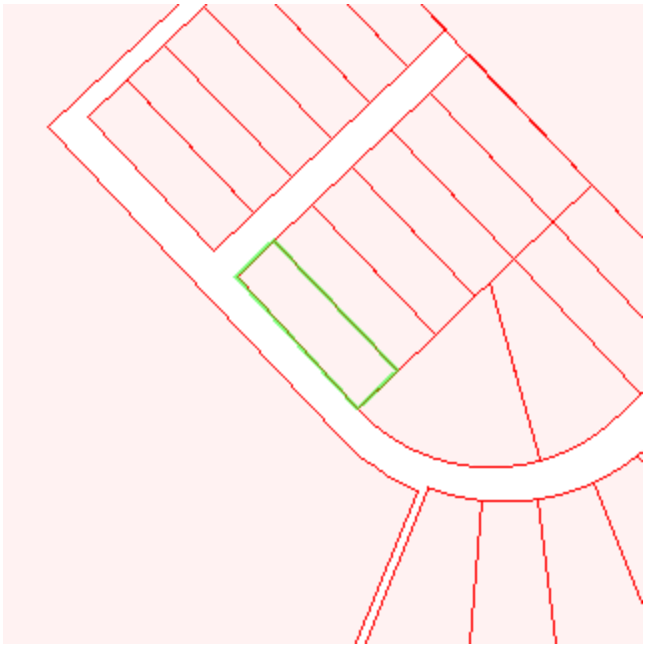

# This page can be printed using your internet browser or by CTL + P
# Account: R156053

## Location

**Parcel Number** 1-015-072-365-415

**Tax Area** 510CSH_NR - 510CSH_NR

**Situs Address**

**Legal Summary** Legal: Tract: A Subd: RIO RANCHO ESTATES Block: 81 Lot: PAR A Unit: 17

## Owner Information

**Owner Name** CITY OF RIO RANCHO

**Owner Address** 3200 CIVIC CENTER CIRCLE NE
RIO RANCHO, NM 87144
UNITED STATES OF AMERICA

## Assessment History

| | |
|---|---|
| **Actual Value** (2018) | $1,133 |
| **Primary Taxable** | $378 |
| Exempt | ($378) |
| **Adjusted Taxable Total** | $0 |

**Tax Area:** 510CSH_NR **Mill Levy:** 39.157

| Type | Actual | Assessed | SQFT | Units |
|---|---|---|---|---|
| Exempt Land | $1,133 | $378 | 3541.428 | 1.000 |

## Transfers

| Sale Date | Doc Description |
|---|---|
| | PLAT |

## Images

- GIS

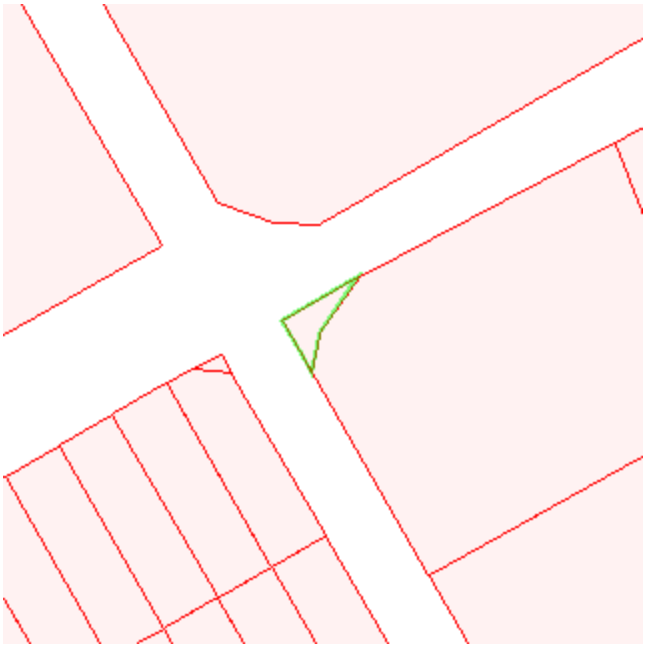

| Tax Year | Taxes |
|---|---|
| *2020 | $0.00 |
| 2019 | $0.00 |

* Estimated

# This page can be printed using your internet browser or by CTL + P
# Account: R183864

## Location

**Parcel Number** 1-016-073-371-110

**Tax Area** 510CSH_NR - 510CSH_NR

**Situs Address**

**Legal Summary** Legal: S: 34 T: 13N R: 3E Subd: RIO RANCHO ESTATES Block: 93 Lot: 35 Unit: 20 AND:- Lot: 41 Unit: 20 AND:- Lot: 36 Unit: 20 AND:- Lot: 37 Unit: 20 AND:- Lot: 38 Unit: 20 AND:- Lot: 39 Unit: 20 AND:- Lot: 40 Unit: 20, Subd: RIO RANCHO ESTATES Block: 99 Lot: 27 Unit: 20 AND:- Lot: 28 Unit: 20 AND:- Lot: 29 Unit: 20 AND:- Lot: 30 Unit: 20 AND:- Lot: 31 Unit: 20 AND:- Lot: 32 Unit: 20 AND:- Lot: 33 Unit: 20 AND:- Lot: 34 Unit: 20 AND:- Lot: 35 Unit: 20 AND:- Lot: 36 Unit: 20 AND:- Lot: 37 Unit: 20, Subd: RIO RANCHO ESTATES Block: 104 Lot: 1 Unit: 20 AND:- Lot: 2 Unit: 20 AND:- Lot: 3 Unit: 20 AND:- Lot: 4 Unit: 20 AND:- Lot: 5 Unit: 20 AND:- Lot: 6 Unit: 20 AND:- Lot: 7 Unit: 20 AND:- Lot: 8 Unit: 20 AND:- Lot: 9 Unit: 20 AND:- Lot: 10 Unit: 20 AND:- Lot: 11 Unit: 20 AND:- Lot: 12 Unit: 20 AND:- Lot: 13 Unit: 20 AND:- Lot: 14 Unit: 20 AND:- Lot: 15 Unit: 20 AND:- Lot: 17 Unit: 20 AND:- Lot: 16 Unit: 20 AND:- Lot: 18 Unit: 20 AND:- Lot: 19 Unit: 20 AND:- Lot: 20 Unit: 20 AND:- Lot: 21 Unit: 20 AND:- Lot: 22 Unit: 20 AND:- Lot: 23 Unit: 20 AND:- Lot: 24 Unit: 20 AND:- Lot: 25 Unit: 20 AND:- Lot: 27 Unit: 20 AND:- Lot: 26 Unit: 20 AND:- Lot: 28 Unit: 20 AND:- Lot: 29 Unit: 20 AND:- Lot: 30 Unit: 20 AND:- Lot: 31 Unit: 20 AND:- Lot: 32 Unit: 20 AND:- Lot: 35 Unit: 20 AND:- Lot: 36 Unit: 20 AND:- Lot: 37 Unit: 20 AND:- Lot: 38 Unit: 20 AND:- Lot: 39 Unit: 20, Subd: RIO RANCHO ESTATES Unit: 20 AND:- Lot: R.O.W Unit: 21 Tract: A, Subd: RIO RANCHO ESTATES Block: 177 Lot: 3 Unit: 20 AND:- Lot: 7 Unit: 20 AND:- Lot: 8 Unit: 20 AND:- Lot: 10 Unit: 20 AND:- Lot: 11 Unit: 20 AND:- Lot: 12 Unit: 20 AND:- Lot: 12 Unit: 20, Subd: RIO RANCHO ESTATES Block: 179 Lot: 41 Unit: 20 AND:- Lot: 41 Unit: 20 AND:- Lot: 41 Unit: 20 AND:- Lot: 42 Unit: 20 AND:- Lot: 42 Unit: 20 AND:- Lot: 43 Unit: 20 AND:- Lot: 43 Unit: 20 AND:- Lot: 44 Unit: 20 AND:- Lot: 44 Unit: 20 AND:- Lot: 45 Unit: 20 AND:- Lot: 45 Unit: 20 AND:- Lot: 46 Unit: 20 AND:- Lot: 46 Unit: 20, Subd: RIO RANCHO ESTATES Block: 192 Lot: 6 Unit: 20 AND:- Lot: 7 Unit: 20 AND:- Lot: 8 Unit: 20 AND:- Lot: 9 Unit: 20 AND:- Lot: 10 Unit: 20 AND:- Lot: 11 Unit: 20 AND:- Lot: 12 Unit: 20, Subd: RIO RANCHO SPORTS COMPLEX Lot: R.O.W, Subd: SPORTS COMPLEX NORTH Lot: R.O.W PORT. OF, PORT. OF, PORT. OF,

OF, PORT. OF, PORT. OF, PORT. OF, PORT. OF,
PORT. OF, PORT. OF, PORT. OF, PORT. OF, PORT.
OF, PORT. OF, PORT. OF, PORT. OF, PORT. OF,
PORT. OF, PORT. OF, PORT. OF, PORT. OF, PORT.
OF, PORT. OF, PORT. OF, PORT. OF, PORT. OF,
PORT. OF, PORT. OF, PORT. OF, PORT. OF, PORT.
OF, PORT. OF, PORT. OF, PORT. OF, PORT. OF,
PORT. OF, PORT. OF, PORT. OF, PORT. OF, PORT.
OF, PORT. OF, PORT. OF IBADAN RD

**Transfers**

| Sale Date | Doc Description |
|---|---|
| 10/17/2019 | WARRANTY DEED |
| | PARTIAL DEFAULT JUDGMENT |
| | PLAT |
| | WARRANTY DEED |
| | PARTIAL DEFAULT JUDGMENT |
| | WARRANTY DEED |
| | WARRANTY DEED |
| | WARRANTY DEED |
| | WARRANTY DEED |
| | WARRANTY DEED |
| | WARRANTY DEED |
| | WARRANTY DEED |
| | ORDER |
| | ORDER |
| | WARRANTY DEED |
| | WARRANTY DEED |
| | WARRANTY DEED |
| | WARRANTY DEED |
| | WARRANTY DEED |
| | WARRANTY DEED |
| | WARRANTY DEED |
| | WARRANTY DEED |
| | WARRANTY DEED |
| | WARRANTY DEED |
| | WARRANTY DEED |
| | WARRANTY DEED |
| | WARRANTY DEED |
| | WARRANTY DEED |
| | WARRANTY DEED |
| | PARTIAL DEFAULT JUDGMENT |
| | PLAT |
| | PLAT |
| | WARRANTY DEED |
| | WARRANTY DEED |
| | WARRANTY DEED |
| | WARRANTY DEED |
| | WARRANTY DEED |
| | WARRANTY DEED |
| | WARRANTY DEED |
| | WARRANTY DEED |
| | WARRANTY DEED |
| | WARRANTY DEED |
| | WARRANTY DEED |
| | WARRANTY DEED |
| | WARRANTY DEED |
| | WARRANTY DEED |

WARRANTY DEED
WARRANTY DEED
WARRANTY DEED
WARRANTY DEED
WARRANTY DEED
WARRANTY DEED
WARRANTY DEED
WARRANTY DEED
WARRANTY DEED
WARRANTY DEED
WARRANTY DEED
WARRANTY DEED
WARRANTY DEED
WARRANTY DEED
WARRANTY DEED
WARRANTY DEED
WARRANTY DEED
WARRANTY DEED
WARRANTY DEED
WARRANTY DEED
WARRANTY DEED
PLAT
STIPULATED JUDEMENT
WARRANTY DEED
WARRANTY DEED
WARRANTY DEED
WARRANTY DEED
WARRANTY DEED
WARRANTY DEED
WARRANTY DEED
WARRANTY DEED
WARRANTY DEED
WARRANTY DEED
WARRANTY DEED
WARRANTY DEED
WARRANTY DEED
WARRANTY DEED
WARRANTY DEED
WARRANTY DEED
WARRANTY DEED
PLAT
PLAT

**Images**

- GIS

| Tax Year | Taxes |
|---|---|
| *2020 | $0.00 |
| 2019 | $0.00 |

* Estimated

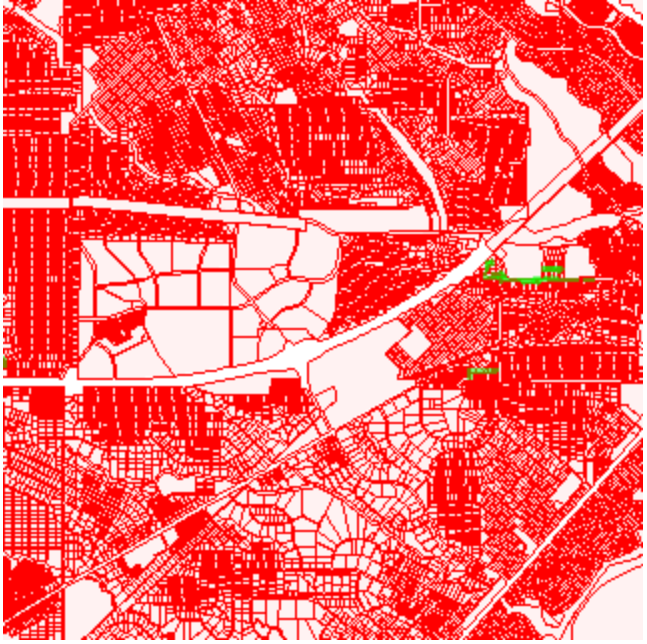

# This page can be printed using your internet browser or by CTL + P
# Account: R040088

## Location

**Parcel Number** 1-015-072-396-409

**Tax Area** 510CSH_NR - 510CSH_NR

**Situs Address**

**Legal Summary** Legal: Subd: RIO RANCHO ESTATES Block: 81 Lot: 24-A Unit: 17

## Owner Information

**Owner Name** COLLINS, LON E & JEANNETTE R.

**Owner Address** 216 VILLA VERDE SE
RIO RANCHO, NM 87124
UNITED STATES OF AMERICA

## Assessment History

**Actual Value** (2020) $53,257

**Primary Taxable** $17,752

**Tax Area:** 510CSH_NR **Mill Levy**: 39.157

| Type | Actual | Assessed | Acres | SQFT | Units |
|---|---|---|---|---|---|
| Non-Residential Land | $53,257 | $17,752 | 4.367 | 190204.740 | 1.000 |

## Transfers

| Sale Date | Doc Description |
|---|---|
| | PLAT |
| | PLAT |

| Tax Year | Taxes |
|---|---|
| *2020 | $695.12 |
| 2019 | $745.26 |

* Estimated

## Images

- GIS

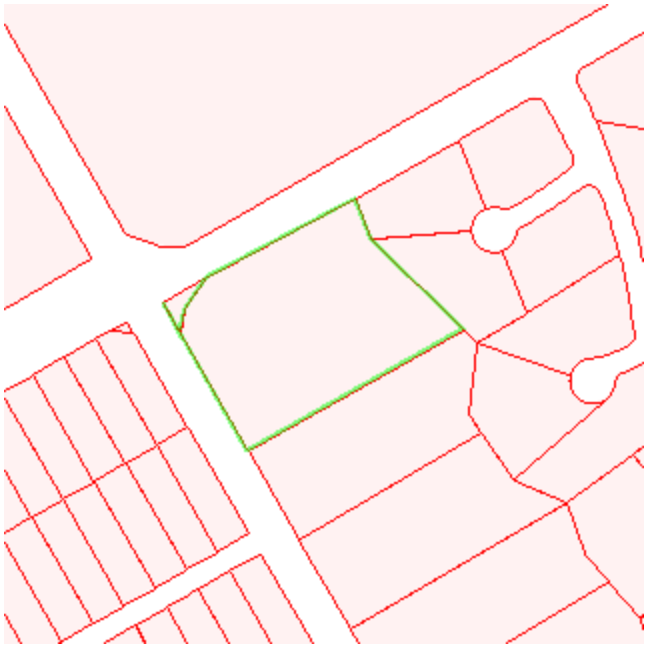

# This page can be printed using your internet browser or by CTL + P
# Account: R135127

## Location

**Parcel Number** 1-015-073-030-167

**Tax Area** 510CSH_NR - 510CSH_NR

**Situs Address**

**Legal Summary** Legal: Subd: RIO RANCHO ESTATES Block: 194 Lot: 14 Unit: 20 SUB: RIO RANCHO ESTATES UNIT: 20 BLK: 194 LOT: 14 PG: 0

## Owner Information

**Owner Name** GARCIA, VANESSA & HOFHEINS, MARK

**In Care Of Name** HOFHEINS, MARK

**Owner Address** 5808 RIO LAMA RD NE
RIO RANCHO, NM 87144
UNITED STATES OF AMERICA

## Assessment History

**Actual Value** (2020) $1,089

**Primary Taxable** $363

**Tax Area:** 510CSH_NR **Mill Levy**: 39.157

| Type | Actual | Assessed | Acres | SQFT | Units |
|---|---|---|---|---|---|
| Non-Residential Land | $1,089 | $363 | 0.500 | 21780.000 | 1.000 |

## Transfers

**No Transfer Documents**

| Tax Year | Taxes |
|---|---|
| *2020 | $14.22 |
| 2019 | $15.24 |

* Estimated

## Images

- GIS

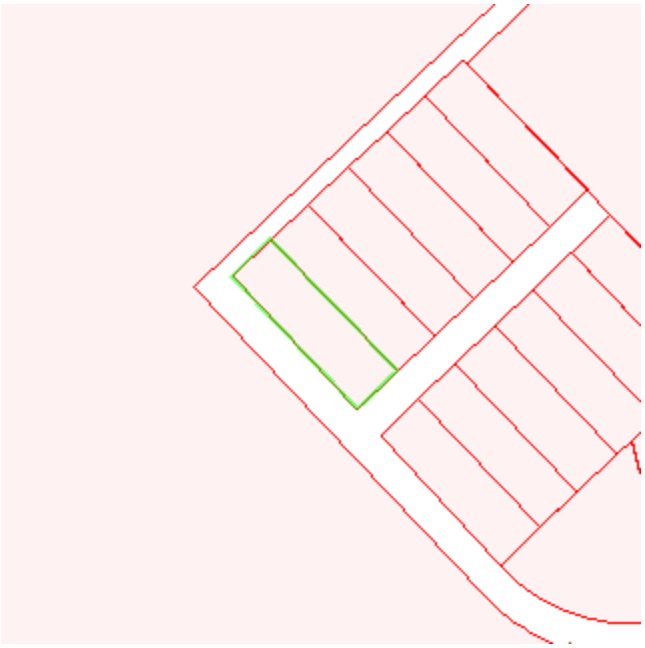

# This page can be printed using your internet browser or by CTL + P
# Account: R010090

## Location

**Parcel Number** 1-015-073-053-189

**Tax Area** 510CSH_NR - 510CSH_NR

**Situs Address**

**Legal Summary** Legal: Subd: RIO RANCHO ESTATES Block: 194 Lot: 10 Unit: 20

## Owner Information

**Owner Name** GRANT, STEVEN

**Owner Address** 45 LAFAYETTE MILLS RD
MANALAPAN, NJ 07726
UNITED STATES OF AMERICA

## Assessment History

**Actual Value** (2020) $1,089

**Primary Taxable** $363

**Tax Area:** 510CSH_NR **Mill Levy**: 39.157

| Type | Actual | Assessed | Acres | SQFT | Units |
|---|---|---|---|---|---|
| Non-Residential Land | $1,089 | $363 | 0.500 | 21780.000 | 1.000 |

## Transfers

**No Transfer Documents**

| Tax Year | Taxes |
|---|---|
| *2020 | $14.22 |
| 2019 | $15.24 |

* Estimated

## Images

- GIS

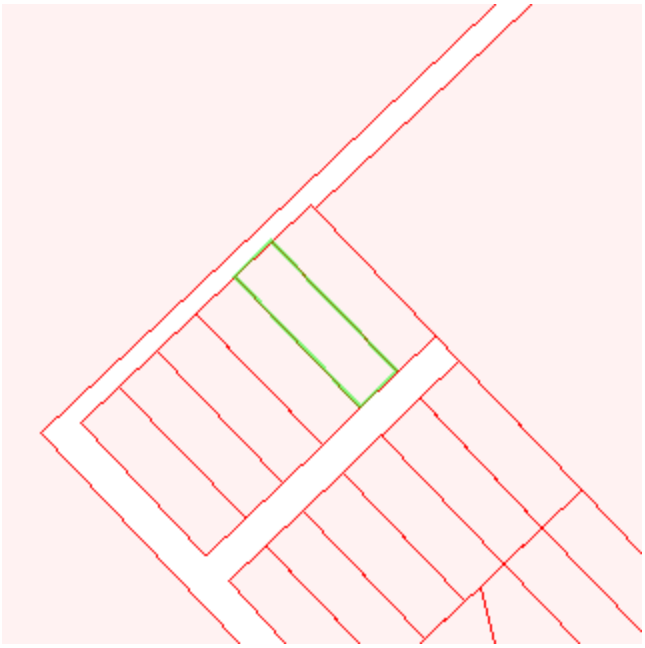

# This page can be printed using your internet browser or by CTL + P
# Account: R010091

## Location

**Parcel Number** 1-015-073-047-183

**Tax Area** 510CSH_NR - 510CSH_NR

**Situs Address**

**Legal Summary** Legal: Subd: RIO RANCHO ESTATES Block: 194 Lot: 11 Unit: 20

## Owner Information

**Owner Name** GRANT, STEVEN

**Owner Address** 45 LAFAYETTE MILLS RD
MANALAPAN, NJ 07726
UNITED STATES OF AMERICA

## Assessment History

**Actual Value** (2020) $1,089

**Primary Taxable** $363

**Tax Area:** 510CSH_NR **Mill Levy**: 39.157

| Type | Actual | Assessed | Acres | SQFT | Units |
|---|---|---|---|---|---|
| Non-Residential Land | $1,089 | $363 | 0.500 | 21780.000 | 1.000 |

## Transfers

**No Transfer Documents**

| Tax Year | Taxes |
|---|---|
| *2020 | $14.22 |
| 2019 | $15.24 |

* Estimated

## Images

- GIS

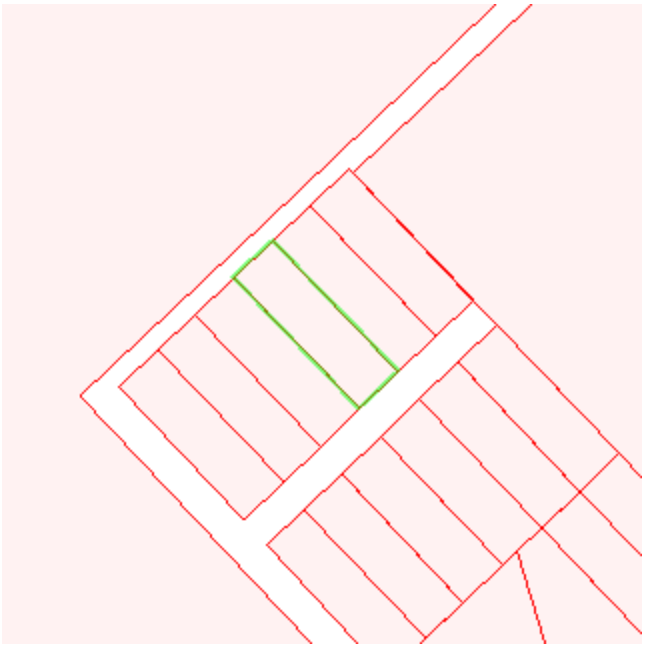

# This page can be printed using your internet browser or by CTL + P
# Account: R049703

## Location

**Parcel Number** 1-016-072-025-501

**Tax Area** 510CSH_NR - 510CSH_NR

**Situs Address**

**Legal Summary** Legal: Subd: RIO RANCHO ESTATES Block: 82 Lot: 1 Unit: 17

## Owner Information

**Owner Name** HAROLD'S GRADING & TRUCKING,INC

**Owner Address** PO BOX 54
BERNALILLO, NM 87004
UNITED STATES OF AMERICA

## Assessment History

**Actual Value** (2018) $60,984

**Primary Taxable** $20,328

**Tax Area:** 510CSH_NR **Mill Levy**: 39.157

| Type | Actual | Assessed | Acres | SQFT | Units |
|---|---|---|---|---|---|
| Non-Residential Land | $60,984 | $20,328 | 5.000 | 217800.000 | 1.000 |

## Transfers

| Sale Date | Doc Description |
|---|---|
| | WARRANTY DEED |
| | QUIT CLAIM DEED |

| Tax Year | Taxes |
|---|---|
| *2020 | $0.00 |
| 2019 | No Tax Values |

* Estimated

## Images

- GIS

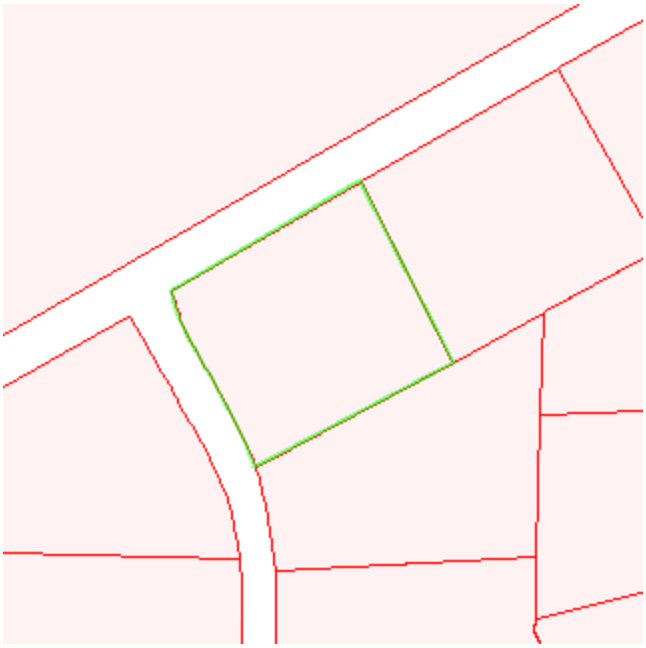

# This page can be printed using your internet browser or by CTL + P
# Account: R092267

## Location

**Parcel Number** 1-015-072-441-452

**Tax Area** 510CSH_NR - 510CSH_NR

**Situs Address**

**Legal Summary** Legal: Subd: MONTE BELLA Lot: 19 SUB: MONTE BELLA LOT: 19 BK: 409 PG: 26981

## Owner Information

**Owner Name** US EAGLE FEDERAL CREDIT UNION

**In Care Of Name** BUSINESS LENDING

**Owner Address** 3939 OSUNA RD NE ALBUQUERQUE, NM 87109-4431 UNITED STATES OF AMERICA

## Assessment History

**Actual Value** (2020) $16,670

**Primary Taxable** $5,557

**Tax Area:** 510CSH_NR **Mill Levy**: 39.157

| Type | Actual | Assessed | Acres | SQFT | Units |
|---|---|---|---|---|---|
| Non-Residential Land | $16,670 | $5,557 | 0.890 | 38768.000 | 1.000 |

## Transfers

| Sale Date | Doc Description |
|---|---|
| 12/13/2018 | SPECIAL MASTER DEED |
| | NOTICE OF LIS PENDENS |
| | WARRANTY DEED |
| | RELEASE OF LIS PENDENS |
| | NOTICE OF LIS PENDENS |
| | NOTICE OF LIS PENDENS |
| | WARRANTY DEED |
| | PLAT |
| | PLAT |
| | PLAT |

| Tax Year | Taxes |
|---|---|
| *2020 | $217.60 |
| 2019 | $233.30 |

* Estimated

## Images

- GIS

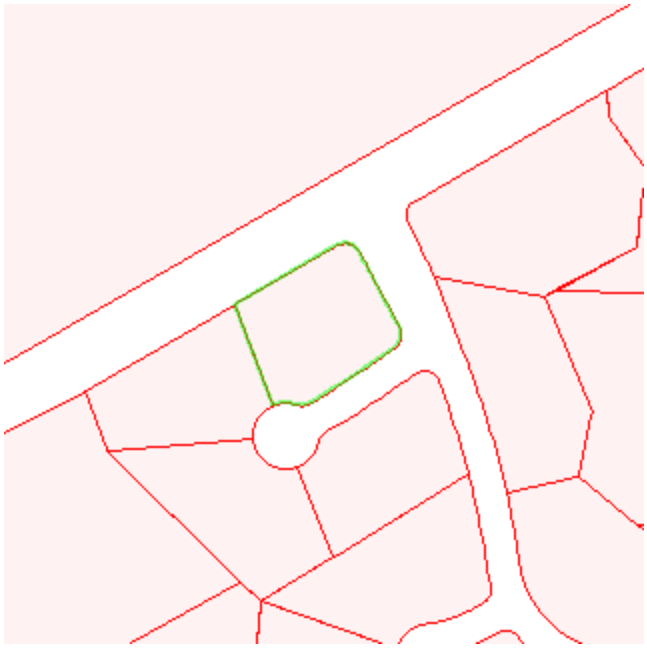

# This page can be printed using your internet browser or by CTL + P
# Account: R092266

## Location

**Parcel Number** 1-015-072-421-441

**Tax Area** 510CSH_NR - 510CSH_NR

**Situs Address**

**Legal Summary** Legal: Subd: MONTE BELLA Lot: 18

## Owner Information

**Owner Name** US EAGLE FEDERAL CREDIT UNION

**In Care Of Name** BUSINESS LENDING

**Owner Address** 3939 OSUNA RD NE ALBUQUERQUE, NM 87109-4431 UNITED STATES OF AMERICA

## Assessment History

**Actual Value** (2020) $15,171

**Primary Taxable** $5,057

**Tax Area:** 510CSH_NR **Mill Levy**: 39.157

| Type | Actual | Assessed | Acres | SQFT | Units |
|---|---|---|---|---|---|
| Non-Residential Land | $15,171 | $5,057 | 0.810 | 35283.000 | 1.000 |

## Transfers

| Sale Date | Doc Description |
|---|---|
| 12/13/2018 | SPECIAL MASTER DEED |
| | NOTICE OF LIS PENDENS |
| | WARRANTY DEED |
| | RELEASE OF LIS PENDENS |
| | NOTICE OF LIS PENDENS |
| | NOTICE OF LIS PENDENS |
| | WARRANTY DEED |
| | PLAT |
| | PLAT |
| | PLAT |

| Tax Year | Taxes |
|---|---|
| *2020 | $198.02 |
| 2019 | $212.30 |

* Estimated

## Images

- GIS

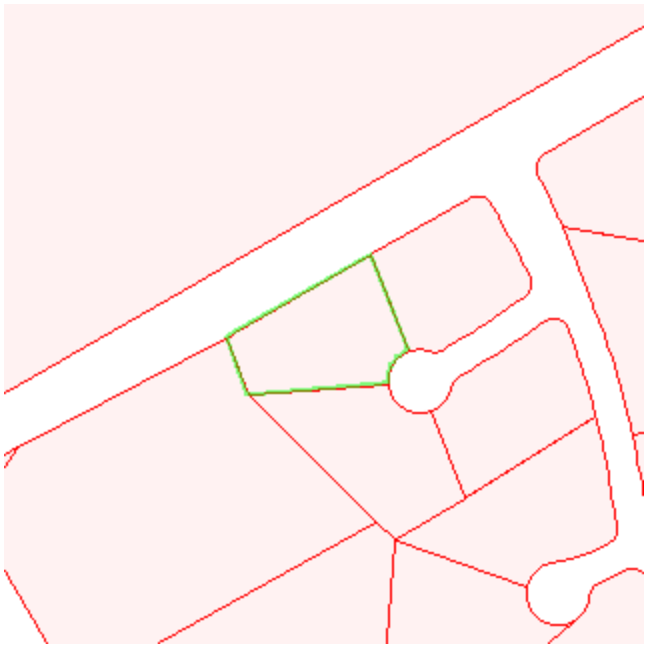

# This page can be printed using your internet browser or by CTL + P
# Account: R102855

## Location

**Parcel Number** 1-015-073-264-035

**Tax Area** 510CSH_NR - 510CSH_NR

**Situs Address**

**Legal Summary** Legal: Subd: RIO RANCHO ESTATES Block: N Lot: 24 Unit: 17 SUB: RIO RANCHO ESTATES UNIT: 17 BLK: N LOT: 24 PG: 0

## Owner Information

**Owner Name** MC DONALD, DONALD P & ADELE

**Owner Address** 26 HARTFORD AVE
STATEN ISLAND, NY 10310
UNITED STATES OF AMERICA

## Assessment History

**Actual Value** (2020) $8,538

**Primary Taxable** $2,846

**Tax Area:** 510CSH_NR **Mill Levy**: 39.157

| Type | Actual | Assessed | Acres | SQFT | Units |
|---|---|---|---|---|---|
| Non-Residential Land | $8,538 | $2,846 | 0.980 | 42688.800 | 1.000 |

## Transfers

| Sale Date | Doc Description |
|---|---|
| | PLAT |

| Tax Year | Taxes |
|---|---|
| *2020 | $111.44 |
| 2019 | $119.48 |

* Estimated

## Images

- GIS

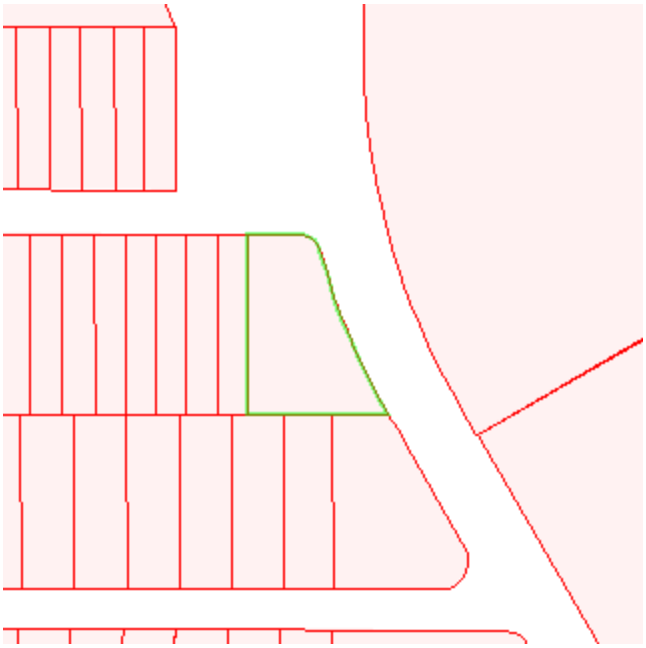

# This page can be printed using your internet browser or by CTL + P
# Account: C066873

## Location

**Parcel Number**

**Tax Area** 510CSH_NR - 510CSH_NR

**Situs Address**

**Legal Summary** Subd: RIO RANCHO ESTATES Block: 62 Lot: 38 Unit: 17, Subd: RIO RANCHO ESTATES Block: 177 Lot: 1 Unit: 20 AND:- Lot: 2 Unit: 20 AND:- Lot: 3 Unit: 20 AND:- Lot: 4 Unit: 20 AND:- Lot: 5 Unit: 20 AND:- Lot: 6 Unit: 20 AND:- Lot: 10 Unit: 20 AND:- Lot: 11 Unit: 20 AND:- Lot: 12 Unit: 20 AND:- Lot: 13 Unit: 20, Subd: RIO RANCHO ESTATES Unit: 21 AND:- Unit: 20 Tract: CC-2, 8-A, Subd: RIO RANCHO ESTATES Block: 97 Lot: 41 Unit: 20 AND:- Lot: 42 Unit: 20, Subd: RIO RANCHO ESTATES Block: BB Lot: 33 Unit: 17 AND:- Lot: 34 Unit: 17 RIO RANCHO-IN (REAL ESTATE)

## Owner Information

**Owner Name** PUBLIC SERVICE COMPANY OF NEW MEXICO

**Owner Address** CORPORATE HEADQUARTERS MS 1025
ALBUQUERQUE, NM 87158-0001
UNITED STATES OF AMERICA

## Assessment History

**Actual** (2019) $5,458,269

**Primary Taxable** $1,819,423

**Tax Area:** 510CSH_NR **Mill Levy**: 39.157

| Type | Actual | Assessed |
|---|---|---|
| Central Assessed | $5,458,269 | $1,819,423 |

## Transfers

| Sale Date | Doc Description |
|---|---|
| | WARRANTY DEED |
| | WARRANTY DEED |
| | WARRANTY DEED |
| | WARRANTY DEED |
| | WARRANTY DEED |

## Images

| Tax Year | Taxes |
|---|---|
| *2020 | $71,243.14 |
| 2019 | $76,383.02 |

* Estimated

# This page can be printed using your internet browser or by CTL + P
# Account: C066873

## Location

**Parcel Number**

**Tax Area** 510CSH_NR - 510CSH_NR

**Situs Address**

**Legal Summary** Subd: RIO RANCHO ESTATES Block: 62 Lot: 38 Unit: 17, Subd: RIO RANCHO ESTATES Block: 177 Lot: 1 Unit: 20 AND:- Lot: 2 Unit: 20 AND:- Lot: 3 Unit: 20 AND:- Lot: 4 Unit: 20 AND:- Lot: 5 Unit: 20 AND:- Lot: 6 Unit: 20 AND:- Lot: 10 Unit: 20 AND:- Lot: 11 Unit: 20 AND:- Lot: 12 Unit: 20 AND:- Lot: 13 Unit: 20, Subd: RIO RANCHO ESTATES Unit: 21 AND:- Unit: 20 Tract: CC-2, 8-A, Subd: RIO RANCHO ESTATES Block: 97 Lot: 41 Unit: 20 AND:- Lot: 42 Unit: 20, Subd: RIO RANCHO ESTATES Block: BB Lot: 33 Unit: 17 AND:- Lot: 34 Unit: 17 RIO RANCHO-IN (REAL ESTATE)

## Owner Information

**Owner Name** PUBLIC SERVICE COMPANY OF NEW MEXICO

**Owner Address** CORPORATE HEADQUARTERS MS 1025
ALBUQUERQUE, NM 87158-0001
UNITED STATES OF AMERICA

## Assessment History

**Actual** (2019) $5,458,269

**Primary Taxable** $1,819,423

**Tax Area:** 510CSH_NR **Mill Levy**: 39.157

| Type | Actual | Assessed |
|---|---|---|
| Central Assessed | $5,458,269 | $1,819,423 |

## Transfers

| Sale Date | Doc Description |
|---|---|
| | WARRANTY DEED |
| | WARRANTY DEED |
| | WARRANTY DEED |
| | WARRANTY DEED |
| | WARRANTY DEED |

## Images

| Tax Year | Taxes |
|---|---|
| *2020 | $71,243.14 |
| 2019 | $76,383.02 |

* Estimated

# This page can be printed using your internet browser or by CTL + P
# Account: C066873

## Location

**Parcel Number**

**Tax Area** 510CSH_NR - 510CSH_NR

**Situs Address**

**Legal Summary** Subd: RIO RANCHO ESTATES Block: 62 Lot: 38 Unit: 17, Subd: RIO RANCHO ESTATES Block: 177 Lot: 1 Unit: 20 AND:- Lot: 2 Unit: 20 AND:- Lot: 3 Unit: 20 AND:- Lot: 4 Unit: 20 AND:- Lot: 5 Unit: 20 AND:- Lot: 6 Unit: 20 AND:- Lot: 10 Unit: 20 AND:- Lot: 11 Unit: 20 AND:- Lot: 12 Unit: 20 AND:- Lot: 13 Unit: 20, Subd: RIO RANCHO ESTATES Unit: 21 AND:- Unit: 20 Tract: CC-2, 8-A, Subd: RIO RANCHO ESTATES Block: 97 Lot: 41 Unit: 20 AND:- Lot: 42 Unit: 20, Subd: RIO RANCHO ESTATES Block: BB Lot: 33 Unit: 17 AND:- Lot: 34 Unit: 17 RIO RANCHO-IN (REAL ESTATE)

## Owner Information

**Owner Name** PUBLIC SERVICE COMPANY OF NEW MEXICO

**Owner Address** CORPORATE HEADQUARTERS MS 1025
ALBUQUERQUE, NM 87158-0001
UNITED STATES OF AMERICA

## Assessment History

**Actual** (2019) $5,458,269

**Primary Taxable** $1,819,423

**Tax Area:** 510CSH_NR **Mill Levy**: 39.157

| Type | Actual | Assessed |
|---|---|---|
| Central Assessed | $5,458,269 | $1,819,423 |

## Transfers

| Sale Date | Doc Description |
|---|---|
| | WARRANTY DEED |
| | WARRANTY DEED |
| | WARRANTY DEED |
| | WARRANTY DEED |
| | WARRANTY DEED |

## Images

| Tax Year | Taxes |
|---|---|
| *2020 | $71,243.14 |
| 2019 | $76,383.02 |

* Estimated

# This page can be printed using your internet browser or by CTL + P
# Account: C066873

## Location

**Parcel Number**

**Tax Area** 510CSH_NR - 510CSH_NR

**Situs Address**

**Legal Summary** Subd: RIO RANCHO ESTATES Block: 62 Lot: 38 Unit: 17, Subd: RIO RANCHO ESTATES Block: 177 Lot: 1 Unit: 20 AND:- Lot: 2 Unit: 20 AND:- Lot: 3 Unit: 20 AND:- Lot: 4 Unit: 20 AND:- Lot: 5 Unit: 20 AND:- Lot: 6 Unit: 20 AND:- Lot: 10 Unit: 20 AND:- Lot: 11 Unit: 20 AND:- Lot: 12 Unit: 20 AND:- Lot: 13 Unit: 20, Subd: RIO RANCHO ESTATES Unit: 21 AND:- Unit: 20 Tract: CC-2, 8-A, Subd: RIO RANCHO ESTATES Block: 97 Lot: 41 Unit: 20 AND:- Lot: 42 Unit: 20, Subd: RIO RANCHO ESTATES Block: BB Lot: 33 Unit: 17 AND:- Lot: 34 Unit: 17 RIO RANCHO-IN (REAL ESTATE)

## Owner Information

**Owner Name** PUBLIC SERVICE COMPANY OF NEW MEXICO

**Owner Address** CORPORATE HEADQUARTERS MS 1025
ALBUQUERQUE, NM 87158-0001
UNITED STATES OF AMERICA

## Assessment History

**Actual** (2019) $5,458,269

**Primary Taxable** $1,819,423

**Tax Area:** 510CSH_NR **Mill Levy**: 39.157

| Type | Actual | Assessed |
|---|---|---|
| Central Assessed | $5,458,269 | $1,819,423 |

## Transfers

| Sale Date | Doc Description |
|---|---|
| | WARRANTY DEED |
| | WARRANTY DEED |
| | WARRANTY DEED |
| | WARRANTY DEED |
| | WARRANTY DEED |

## Images

| Tax Year | Taxes |
|---|---|
| *2020 | $71,243.14 |
| 2019 | $76,383.02 |

* Estimated

# This page can be printed using your internet browser or by CTL + P
# Account: R045229

## Location

**Parcel Number** 1-015-073-091-104

**Tax Area** 510CSH_NR - 510CSH_NR

**Situs Address**

**Legal Summary** Legal: Subd: RIO RANCHO ESTATES Block: 192 Lot: 15 Unit: 20

## Owner Information

**Owner Name** RUIZ DEVELOPMENT LC

**Owner Address** P.O. BOX 66960
ALBUQUERQUE, NM 87193-6960
UNITED STATES OF AMERICA

## Assessment History

**Actual Value** (2020) $1,503

**Primary Taxable** $501

**Tax Area:** 510CSH_NR **Mill Levy**: 39.157

| Type | Actual | Assessed | Acres | SQFT | Units |
|---|---|---|---|---|---|
| Non-Residential Land | $1,503 | $501 | 0.690 | 30056.400 | 1.000 |

## Transfers

| Sale Date | Doc Description |
|---|---|
| | SPECIAL WARRANTY DEED |

## Images

- GIS

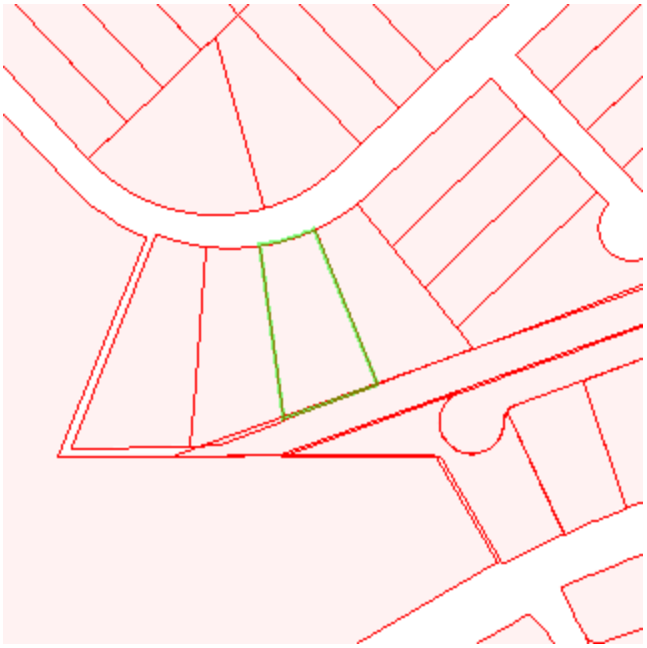

| Tax Year | Taxes |
|---|---|
| *2020 | $19.62 |
| 2019 | $21.04 |

* Estimated

# This page can be printed using your internet browser or by CTL + P
# Account: R069804

## Location

**Parcel Number** 1-015-073-276-008

**Tax Area** 510CSH_R - 510CSH_R

**Situs Address** 5195 27TH AVE NE

**Legal Summary** Legal: Subd: RIO RANCHO ESTATES Block: 65 Lot: 17 Unit: 17

## Owner Information

**Owner Name** SALAIS, RIGBERTO & ROSA MARIE

**Owner Address** 5195 27TH AVE
RIO RANCHO, NM 87124
UNITED STATES OF AMERICA

## Assessment History

**Actual Value** (2020 - Residential Cap applied) $116,549

**Primary Taxable** $38,849

**Tax Area:** 510CSH_R **Mill Levy**: 37.363

| Type | Actual | Assessed | Acres | SQFT | Units |
|---|---|---|---|---|---|
| Residential Land | $36,442 | $12,147 | 1.010 | 43995.600 | 1.000 |
| Residential Improvement | $80,107 | $26,702 | | 1562.000 | |

## Transfers

| Sale Date | Doc Description |
|---|---|
| | WARRANTY DEED |
| | PLAT |

| Tax Year | Taxes |
|---|---|
| *2020 | $1,451.52 |
| 2019 | $1,418.88 |

* Estimated

## Images

- Map
- Photo
- Sketch
- GIS

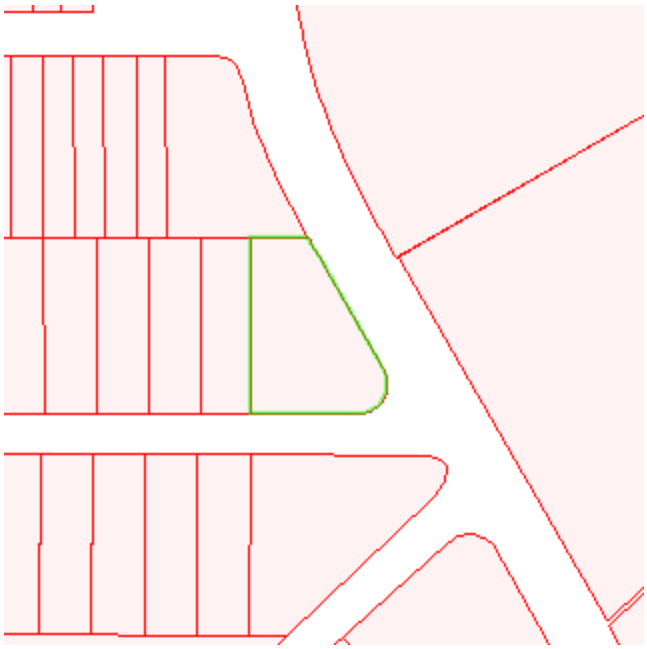

# This page can be printed using your internet browser or by CTL + P
# Account: R183297

## Location

**Parcel Number** 1-015-073-472-105

**Tax Area** 510CSH_NR - 510CSH_NR

**Situs Address**

**Legal Summary** Legal: S: 33 T: 13N R: 3E S: 34 T: 13N R: 3E S: 3 T: 12N R: 3E S: 4 T: 12N R: 3E Subd: SANDOVAL COUNTY LANDFILL Tract: A1A LANDFILL

## Owner Information

**Owner Name** SANDOVAL COUNTY

**Owner Address** PO BOX 40
BERNALILLO, NM 87004-0040
UNITED STATES OF AMERICA

## Assessment History

| | |
|---|---|
| **Actual Value** (2018) | $9,706,622 |
| **Primary Taxable** | $3,235,541 |
| Exempt | ($3,235,541) |
| **Adjusted Taxable Total** | $0 |

**Tax Area:** 510CSH_NR **Mill Levy**: 39.157

| Type | Actual | Assessed | Acres | SQFT | Units |
|---|---|---|---|---|---|
| Exempt Land | $9,706,622 | $3,235,541 | 178.267 | 7765297.400 | 1.000 |

## Transfers

| Sale Date | Doc Description |
|---|---|
| | PLAT |
| | STIPULATED ORDER |
| 05/16/2014 | QUIT CLAIM DEED |
| | QUIT CLAIM DEED |
| | QUIT CLAIM DEED |
| | QUIT CLAIM DEED |
| | QUIT CLAIM DEED |
| | QUIT CLAIM DEED |
| | QUIT CLAIM DEED |
| | QUIT CLAIM DEED |
| | QUIT CLAIM DEED |
| | QUIT CLAIM DEED |
| | QUIT CLAIM DEED |
| | WARRANTY DEED |
| | WARRANTY DEED |
| | WARRANTY DEED |
| | WARRANTY DEED |
| | WARRANTY DEED |
| | WARRANTY DEED |
| | WARRANTY DEED |
| | WARRANTY DEED |
| | WARRANTY DEED |
| | WARRANTY DEED |
| | WARRANTY DEED |
| | WARRANTY DEED |
| | WARRANTY DEED |
| | WARRANTY DEED |
| | PLAT |
| | WARRANTY DEED |
| | WARRANTY DEED |
| | WARRANTY DEED |
| | WARRANTY DEED |
| | PLAT |
| | PLAT |
| | PLAT |
| | PLAT |

## Images

| Tax Year | Taxes |
|---|---|

| | |
|---|---|
| *2020 | $0.00 |
| 2019 | $0.00 |

* Estimated

- GIS

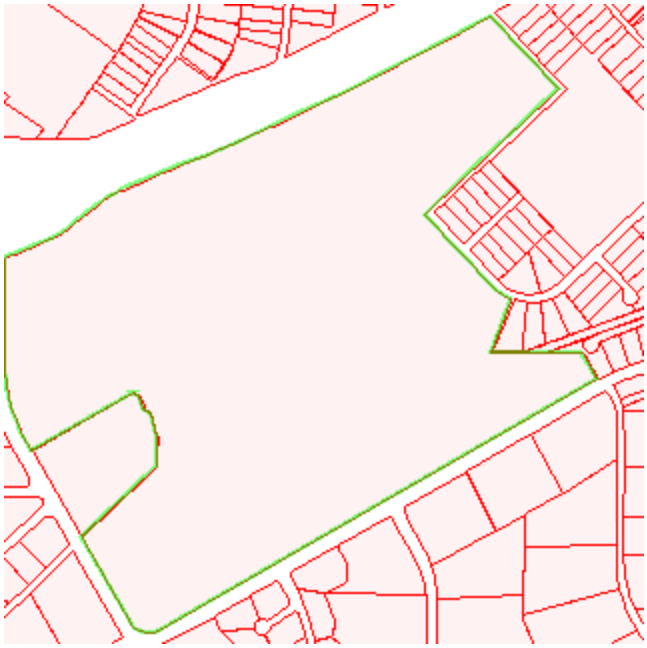

# This page can be printed using your internet browser or by CTL + P
# Account: R068259

## Location

**Parcel Number** 1-016-073-102-029

**Tax Area** 510CSH_NR - 510CSH_NR

**Situs Address**

**Legal Summary** Legal: S: 34 T: 13N R: 3E Subd: RIO RANCHO ESTATES Block: 82 Lot: 3 Unit: 17

## Owner Information

**Owner Name** HARSH HOLDINGS LLC

**Owner Address** 2525 VISTA LARGA AVE NE
ALBUQUERQUE, NM 87106-2647
UNITED STATES OF AMERICA

## Assessment History

**Actual Value** (2020) $60,984

**Primary Taxable** $20,328

**Tax Area:** 510CSH_NR **Mill Levy**: 39.157

| Type | Actual | Assessed | Acres | SQFT | Units |
|---|---|---|---|---|---|
| Non-Residential Land | $60,984 | $20,328 | 5.000 | 217800.000 | 1.000 |

## Transfers

| Sale Date | Doc Description |
|---|---|
| 01/22/2019 | WARRANTY DEED |
| 11/13/2018 | WARRANTY DEED |
| | PLAT |
| | SOLE SEPERATE PROPERTY CONVEYAN |
| 12/19/2011 | WARRANTY DEED |
| | WARRANTY DEED |
| | PLAT |

| Tax Year | Taxes |
|---|---|
| *2020 | $795.98 |
| 2019 | $853.42 |

* Estimated

## Images

- GIS

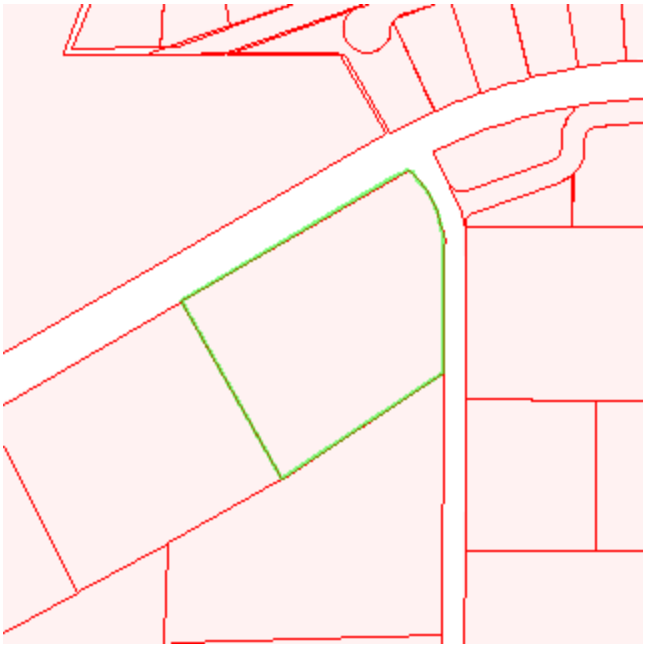

# This page can be printed using your internet browser or by CTL + P
# Account: R096039

## Location

**Parcel Number** 1-015-073-041-178

**Tax Area** 510CSH_NR - 510CSH_NR

**Situs Address**

**Legal Summary** Legal: Subd: RIO RANCHO ESTATES Block: 194 Lot: 12 Unit: 20 SUB: RIO RANCHO ESTATES UNIT: 20 BLK: 194 LOT: 12 BK: 407 PG: 18895

## Owner Information

**Owner Name** STEPHENS PROPERTIES LP

**Owner Address** 171 BEAR CREEK RD
SARVER, PA 16055-9227
UNITED STATES OF AMERICA

## Assessment History

**Actual Value** (2020) $1,089

**Primary Taxable** $363

**Tax Area:** 510CSH_NR **Mill Levy**: 39.157

| Type | Actual | Assessed | Acres | SQFT | Units |
|---|---|---|---|---|---|
| Non-Residential Land | $1,089 | $363 | 0.500 | 21780.000 | 1.000 |

## Transfers

| Sale Date | Doc Description |
|---|---|
| | WARRANTY DEED |

| Tax Year | Taxes |
|---|---|
| *2020 | $14.22 |
| 2019 | $15.24 |

* Estimated

## Images

- GIS

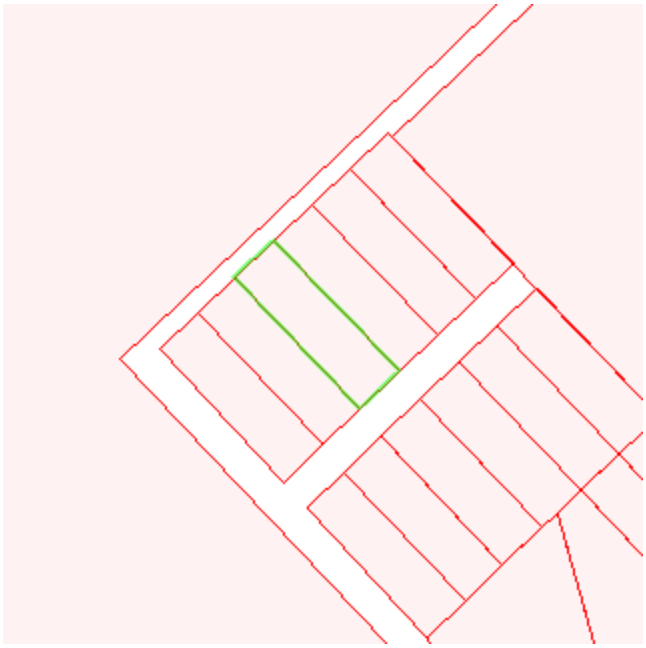

# This page can be printed using your internet browser or by CTL + P
# Account: R010178

## Location

**Parcel Number** 1-015-073-035-172

**Tax Area** 510CSH_NR - 510CSH_NR

**Situs Address**

**Legal Summary** Legal: Subd: RIO RANCHO ESTATES Block: 194 Lot: 13 Unit: 20

## Owner Information

**Owner Name** STEPHENS PROPERTIES LP

**Owner Address** 171 BEAR CREEK RD
SARVER, PA 16055-9227
UNITED STATES OF AMERICA

## Assessment History

**Actual Value** (2020) $1,089

**Primary Taxable** $363

**Tax Area:** 510CSH_NR **Mill Levy**: 39.157

| Type | Actual | Assessed | Acres | SQFT | Units |
|---|---|---|---|---|---|
| Non-Residential Land | $1,089 | $363 | 0.500 | 21780.000 | 1.000 |

## Transfers

| Sale Date | Doc Description |
|---|---|
| | WARRANTY DEED |

## Images

- GIS

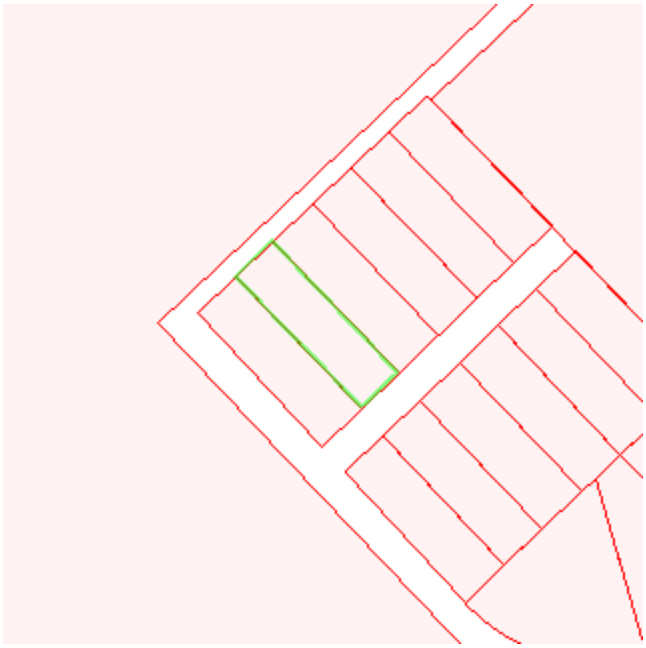

| Tax Year | Taxes |
|---|---|
| *2020 | $14.22 |
| 2019 | $15.24 |

* Estimated

# This page can be printed using your internet browser or by CTL + P
# Account: R052675

## Location

**Parcel Number** 1-015-072-333-440

**Tax Area** 510CSH_NR - 510CSH_NR

**Situs Address**

**Legal Summary** Legal: S: 4 T: 12N R: 3E Subd: RIO RANCHO ESTATES Unit: 17 Tract: G1

## Owner Information

**Owner Name** BROWN, PHIL AND SUNDOLLAR INVESTORS

**Owner Address** 3892 WOODMERE PARK BLVD APT 2
VENICE, FL 34293-5299
UNITED STATES OF AMERICA

## Assessment History

**Actual Value** (2020) $60,984

**Primary Taxable** $20,328

**Tax Area:** 510CSH_NR **Mill Levy**: 39.157

| Type | Actual | Assessed | Acres | SQFT | Units |
|---|---|---|---|---|---|
| Non-Residential Land | $60,984 | $20,328 | 5.000 | 217800.000 | 1.000 |

## Transfers

| Sale Date | Doc Description |
|---|---|
| | SPECIAL WARRANTY DEED |
| | PLAT |
| | QUIT CLAIM DEED |
| | PLAT |

| Tax Year | Taxes |
|---|---|
| *2020 | $795.98 |
| 2019 | $853.42 |

* Estimated

## Images

- Photo
- GIS

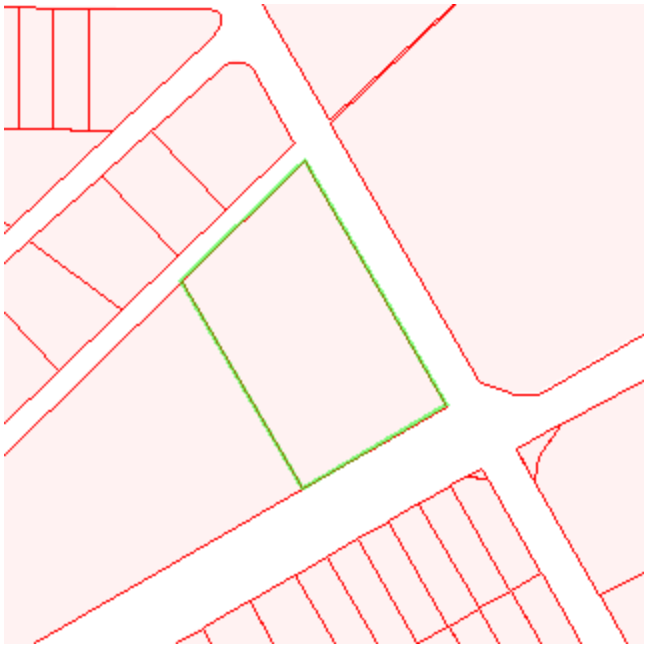

# This page can be printed using your internet browser or by CTL + P
# Account: R057124

## Location

**Parcel Number** 1-015-072-473-470

**Tax Area** 510CSH_NR - 510CSH_NR

**Situs Address**

**Legal Summary** Legal: Subd: MONTE BELLA Lot: 1 SUB: MONTE BELLA LOT: 1 BK: 409 PG: 10587

## Owner Information

**Owner Name** YI, EUNHEE NICOLE

**Owner Address** 1528 N EVERGREEN AVE UNIT 481
LOS ANGELES, CA 90033-1517

## Assessment History

**Actual Value** (2020) $30,155

**Primary Taxable** $10,052

**Tax Area:** 510CSH_NR **Mill Levy**: 39.157

| Type | Actual | Assessed | Acres | SQFT | Units |
|---|---|---|---|---|---|
| Non-Residential Land | $30,155 | $10,052 | 1.610 | 70131.600 | 1.000 |

## Transfers

| Sale Date | Doc Description |
|---|---|
| | WARRANTY DEED |
| | WARRANTY DEED |
| | PLAT |
| | PLAT |

| Tax Year | Taxes |
|---|---|
| *2020 | $393.60 |
| 2019 | $422.00 |

* Estimated

## Images

- GIS

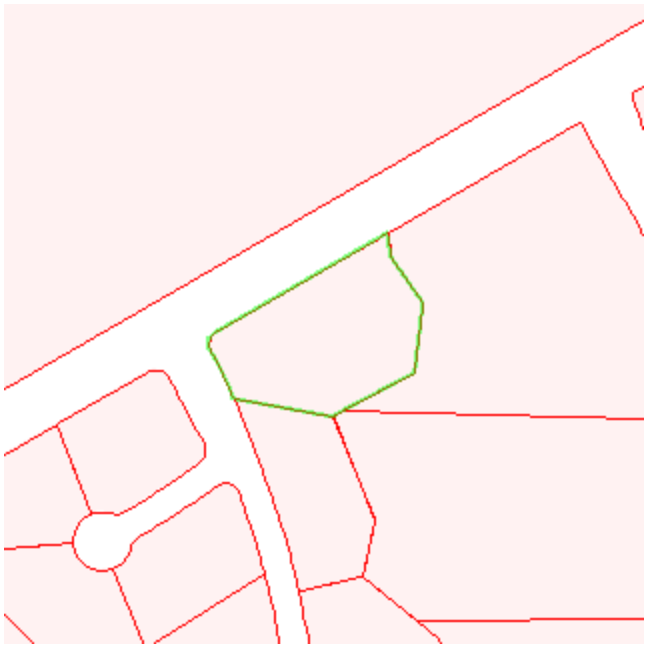

# This page can be printed using your internet browser or by CTL + P
# Account: R067434

## Location

**Parcel Number** 1-016-073-066-001

**Tax Area** 510CSH_NR - 510CSH_NR

**Situs Address**

**Legal Summary** Legal: Subd: RIO RANCHO ESTATES Block: 82 Lot: 2 Unit: 17 SUB: RIO RANCHO ESTATES UNIT: 17 BLK: 82 LOT: 2 BK: N/A PG: 0

## Owner Information

**Owner Name** YOUNGBERG LLLP

**Owner Address** 6729 ACADEMY RD NE
ALBUQUERQUE, NM 87109-3390
UNITED STATES OF AMERICA

## Assessment History

**Actual Value** (2020) $19,602

**Primary Taxable** $6,534

**Tax Area:** 510CSH_NR **Mill Levy**: 39.157

| Type | Actual | Assessed | Acres | SQFT | Units |
|---|---|---|---|---|---|
| Non-Residential Land | $19,602 | $6,534 | 5.000 | 217800.000 | 1.000 |

## Transfers

| Sale Date | Doc Description |
|---|---|
| 09/07/2017 | QUIT CLAIM DEED |
| 07/16/2012 | SPECIAL WARRANTY DEED |
| 07/18/2012 | SPECIAL WARRANTY DEED |
| | PLAT |

| Tax Year | Taxes |
|---|---|
| *2020 | $255.86 |
| 2019 | $274.32 |

* Estimated

## Images

- Photo
- GIS

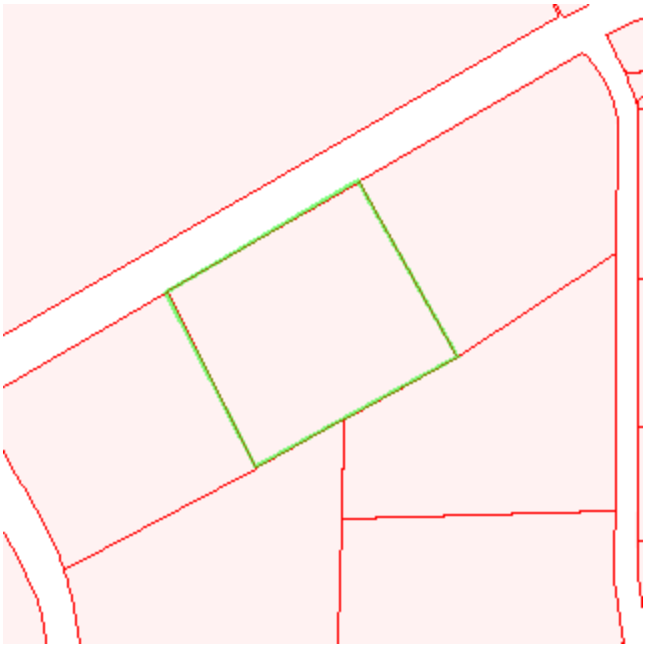

**ATTACHMENT 9.7**

**Sample of letters Sent to Owners of Record**

GORDON ENVIRONMENTAL PSC

333 Rio Rancho Blvd. NE, Suite 400
Rio Rancho, New Mexico 87124
505.867.6990

October 29, 2020

To whom it may concern;

The Sandoval County Landfill announces its application submittal to the New Mexico Environment Department for an air quality permit for the significant revision of the Sandoval County Landfill. The date of application submittal to the Air Quality Bureau is September 16, 2020.

The exact location for the Sandoval County Landfill is 2708 Iris Road, NE, Rio Rancho, NM 87124. The facility is located immediately north of the intersection of Iris and Idalia Roads, approximately 1.5 miles northwest of the intersection if NM 528 and Iris Road in Sandoval County NM.

The proposed revision consists of the following

> The Sandoval County Landfill is proposing to rent a rock crusher for a period not to exceed 2 months for the purpose of processing waste concrete stockpiled on-site to be beneficially reused as road construction materials.

The estimated maximum quantities of any regulated air contaminant will be as follows in pound per hour (pph) and tons per year (tpy) and may change slightly during the course of the Department's review:

| Pollutant: | Pounds per hour | Tons per year |
|---|---|---|
| $PM_{10}$ | 22.5 pph | 24.6 tpy |
| $PM_{2.5}$ | 3.7 pph | 3.5 tpy |
| Sulfur Dioxide ($SO_2$) | 0.83 pph | 0.59 tpy |
| Nitrogen Oxides ($NO_x$) | 12.87 pph | 8.86 tpy |
| Carbon Monoxide (CO) | 3.59 pph | 2.4 tpy |
| Volatile Organic Compounds (VOC) | 5.8 pph | 25.0 tpy |
| Total sum of all Hazardous Air Pollutants (HAPs) | 5.8 pph | 25.0 tpy |
| Green House Gas Emissions as Total $CO_2e$ | n/a | 83,209 tpy |

The standard and maximum operating schedule of the facility will be from 7:00 a.m. to 4:00 p.m. 6 days a week and a maximum of 52 weeks per year.

**The owner and operator of the facility are:**

Sandoval County Department of Public Works (Owner)
2708 Iris Rd. NE
Rio Rancho, NM 87124

Sandoval County Landfill (Operator)
2700 Iris Road NE
Rio Rancho, NM 87124

If you have any comments about the construction or operation of this facility, and you want your comments to be made as part of the permit review process, you must submit your comments in writing to this address: Permit Programs Manager; New Mexico Environment Department; Air Quality Bureau; 525 Camino de los Marquez, Suite 1; Santa Fe, New Mexico; 87505-1816; (505) 476-4300; 1 800 224-7009; https://www.env.nm.gov/aqb/permit/aqb_draft_permits.html. Other comments and questions may be submitted verbally.

Please refer to the company name and facility name, or send a copy of this notice along with your comments, since the Department may have not yet received the permit application. Please include a legible return mailing address with your comments. Once the Department has performed a preliminary review of the application and its air quality impacts, the Department's notice will be published in the legal section of a newspaper circulated near the facility location.

**Attención**
Este es un aviso de la oficina de Calidad del Aire del Departamento del Medio Ambiente de Nuevo México, acerca de las emisiones producidas por un establecimiento en esta área. Si usted desea información en español, por favor comuníquese con esa oficina al teléfono 505-476-5557.

Sincerely,
Sandoval County Landfill
2708 Iris Rd. NE
Rio Rancho, NM 87124

**Notice of Non-Discrimination**
NMED does not discriminate on the basis of race, color, national origin, disability, age or sex in the administration of its programs or activities, as required by applicable laws and regulations. NMED is responsible for coordination of compliance efforts and receipt of inquiries concerning non-discrimination requirements implemented by 40 C.F.R. Part 7, including Title VI of the Civil Rights Act of 1964, as amended; Section 504 of the Rehabilitation Act of 1973; the Age Discrimination Act of 1975, Title IX of the Education Amendments of 1972, and Section 13 of the Federal Water Pollution Control Act Amendments of 1972. If you have any questions about this notice or any of NMED's non-discrimination programs, policies or procedures, or if you believe that you have been discriminated against with respect to a NMED program or activity, you may contact: Kristine Yurdin, Non-Discrimination Coordinator, NMED, 1190 St. Francis Dr., Suite N4050, P.O. Box 5469, Santa Fe, NM 87502, (505) 827-2855, nd.coordinator@state.nm.us. You may also visit our website at https://www.env.nm.gov/non-employee-discrimination-complaint-page/ to learn how and where to file a complaint of discrimination.

333 Rio Rancho Blvd. NE, Suite 400
Rio Rancho, New Mexico 87124
505.867.6990

29 de octubre de 2020

A quien le interese;

El Vertedero del Condado de Sandoval (Sandoval County Landfill) anuncia la presentación de su solicitud al Departamento de Medio Ambiente de Nuevo México de un permiso de calidad del aire para la revisión significativa del Relleno Sanitario del Condado de Sandoval. La fecha prevista para la presentación de la solicitud ante la Oficina de Calidad del Aire es el 6 de septiembre de 2020.

La ubicación exacta del Vertedero del Condado de Sandoval es 2708 Iris Road NE, Rio Rancho, NM, 87124. El establecimiento está ubicado inmediatamente al norte de la intersección de las carreteras Iris e Idalia, aproximadamente a 1.5 millas al noroeste de la intersección de NM 528 e Iris Rd. en el Condado de Sandoval, NM.

La revisión propuesta consiste en lo siguiente:

> El Vertedero del Condado de Sandoval propone alquilar una trituradora de rocas por un período no superior a dos (2) meses con el fin de procesar los desechos de hormigón almacenados in situ para su reutilización provechosa como materiales de construcción de carreteras.

Las cantidades máximas estimadas de cualquier contaminante del aire regulado serán las siguientes en libras por hora (lb/h) y toneladas por año (tpa) y pueden cambiar ligeramente durante el curso de la revisión del Departamento.

| Contaminante: | Libras por hora | Toneladas por año |
|---|---|---|
| $PM_{10}$ | 22.5 lb/h | 24.6 tpa |
| $PM_{2.5}$ | 3.7 lb/h | 3.5 tpa |
| Dióxido de azufre ($SO_2$) | 0.83 lb/h | 0.59 tpa |
| Óxidos de nitrógeno ($NO_x$) | 12.87 lb/h | 8.86 tpa |
| Monóxido de carbono (CO) | 3.59 lb/h | 2.4 tpa |
| Compuestos orgánicos volátiles (COV) | 5.8 lb/h | 25.0 tpa |
| Suma total de todos los contaminantes peligrosos del aire (CPA) | 5.8 lb/h | 25.0 tpa |
| Emisiones de gases de invernadero como Total de $CO_2eq$ | n/a | 83,209 tpa |

El horario estándar y máximo de funcionamiento del establecimiento será de 7:00 a.m. a 4:00 p.m., 6 días a la semana y un máximo de 52 semanas al año.

**El propietario y el operador del establecimiento son:**

Sandoval County Department of Public Works (Propietario)
2708 Iris Rd. NE
Rio Rancho, NM 87124

Sandoval County Landfill (Operador)
2700 Iris Road NE
Rio Rancho, NM 87124

Si tiene algún comentario sobre la construcción o el funcionamiento de este establecimiento, y desea que sus comentarios formen parte del proceso de revisión del permiso, debe presentar sus comentarios por escrito en la siguiente dirección: Permit Programs Manager; New Mexico Environment Department; Air Quality Bureau; 525 Camino de los Marquez, Suite 1; Santa Fe, New Mexico; 87505-1816; (505) 476-4300; 1 800 224-7009;

https://www.env.nm.gov/aqb/permit/aqb_draft_permits.html. Otros comentarios y preguntas se pueden presentar verbalmente.

Refiérase al nombre de la empresa y al nombre del establecimiento, o envíe una copia de este aviso junto con sus comentarios, ya que es posible que el Departamento aún no haya recibido la solicitud de permiso. Incluya una dirección legible de vuelta de correo. Una vez que el Departamento haya concluido la revisión preliminar de la solicitud y de sus impactos en la calidad del aire, el aviso del Departamento se publicará en la sección legal de un periódico que circule cerca de la ubicación del establecimiento.

**Atención**
Este es un aviso de la oficina de Calidad del Aire del Departamento del Medio Ambiente de Nuevo México, acerca de las emisiones producidas por un establecimiento en esta área. Si desea información en español, por favor comuníquese con esa oficina al teléfono 505-476-5557.

Sinceramente
Sandoval County Landfill
2708 Iris Rd. NE
Rio Rancho, NM 87124

**Aviso sobre no discriminación**
El NMED no discrimina por motivos de raza, color, origen nacional, discapacidad, edad o sexo en la administración de sus programas o actividades, como lo exigen las leyes y reglamentos aplicables. El NMED es responsable de la coordinación de los esfuerzos de cumplimiento y de la recepción de las consultas relativas a los requisitos de no discriminación aplicados por la 40 C.F.R. Parte 7, incluido el Título VI de la Ley de Derechos Civiles de 1964, en su forma enmendada; la Sección 504 de la Ley de Rehabilitación de 1973; la Ley de Discriminación por Edad de 1975; el Título IX de las Enmiendas a la Educación de 1972 y la Sección 13 de las Enmiendas a la Ley Federal de Control de la Contaminación del Agua de 1972. Si tiene alguna pregunta sobre este aviso o cualquiera de los programas, políticas o procedimientos de no discriminación del NMED, o si cree que ha sido discriminado con respecto a un programa o actividad del NMED, puede contactar a: Kristine Yurdin, Non-Discrimination Coordinator, NMED, 1190 St. Francis Dr., Suite N4050, P.O. Box 5469, Santa Fe, NM 87502, (505) 827-2855, nd.coordinator@state.nm.us. También puede visitar nuestro sitio Web en https://www.env.nm.gov/non-employee-discrimination-complaint-page/, para saber cómo y dónde radicar una queja sobre discriminación.

**ATTACHMENT 9.8**

**Copy and Documentary Proof of PSA Submittal to Local Radio Station**

# Public Service Announcement

# NOTICE:

The Sandoval County Department of Public Works announces its application to the New Mexico Environment Department for a revision to the Sandoval County Landfill Air Quality Permit. The date of application submittal to the Air Quality Bureau was September 16, 2020.

The Sandoval County Landfill is located at 2700 Iris Road NE, Rio Rancho, NM 87124, which is immediately north of the intersection of Iris and Idalia Roads, approximately 1.5 miles northwest of the intersection of NM 528 and Iris Rd. in Rio Rancho.

The Sandoval County Landfill is proposing to rent a rock crusher for a period not to exceed 2 months for the purpose of processing waste concrete stockpiled on-site to be beneficially used as road construction materials, and increase allowable emissions at the site for Carbon Monoxide (CO), Oxides of Nitrogen (NOx), Particulate Matter 10 microns in diameter or less ($PM_{10}$), and Particulate Matter 2.5 microns in diameter or less ($PM_{2.5}$).

**Notice of this filing has been posted in the following locations:**

1. Sandoval County Landfill main entrance, 2700 Iris Road NE, Rio Rancho, NM, 87124
2. Sandoval County Department of Public Works Office, 2708 Iris Road Ne, Rio Rancho, NM 87124
3. Rio Rancho City Hall, 3200 Civic Center Circle NE, Rio Rancho, NM 87144
4. Bernalillo Town Hall, 829 Camino del Pueblo, Bernalillo, NM 87004

**Questions and comments regarding this notice may be directed to:**

Permit Programs Manager
New Mexico Environment Department
Air Quality Bureau
525 Camino de los Marquez, Suite 1
Santa Fe, New Mexico 87505-1816
Phone: (505) 476-4300 or 1 800 224-7009

# Submittal of Public Service Announcement – Certification

I, Andrew N Yuhas, the undersigned, certify that on October 29, 2020, I submitted a public service announcement to KKOB 770 AM that serves the Town of Bernalillo and the City of Rio Rancho, Sandoval County, New Mexico, in which the source is located or is proposed to be located.

Signed this 29th day of October, 2020.

Signature

10.29.2020
Date

Andrew N. Yuhas
Printed Name

Engineering Technologist - Parkhill
Title

**ATTACHMENT 9.9**

**Map of Facility and Surrounding Owners of Record**

351915 130085
352415 130085
352915 130085
353415 130085
3908691 114802
3908191 114802
3907691 114802

1000900669960
1016073098298
1016073104292
1016073110288
1016073115280
1016073120275
1016073114225
1015073058194
1015073053189
1015073047183
1015073041178
1015073035172
1015073030167
1015073051143
1015073071135
1015073063101
1015073079100
1015073091104
1016073165106
1016073186108
1016073141081
1016073102029
1016073066001
1016072025501
1015072510476
1015072473470
1015072441452
1015072421441
1015072396409
1015072365415
1015072333440
1015072296483
1015073264035
1015073276008
1015073326010
1015073472105

Idalia Rd NE
Iris Rd NE

SANDOVAL COUNTY LANDFILL
*Rio Rancho, NM 87144*

## Legend

- 100-foot Buffer
- Landfill Property
- Surrounding Properties

**Coordinate System:** Transverse Mercator

**Service Layer Credits:**

1,000 500 0 1,000 Feet

PARKHILLSMITH&COOPER

# Section 21

## Addendum for Landfill Applications

Do not print this section unless this is a landfill application.

**Landfill Applications are not required to complete Sections 1-C Input Capacity and Production Rate, 1-E Operating Schedule, 17 Compliance Test History, and 18 Streamline Applications. Section 12 – PSD Applicability is required only for Landfills with Gas Collection and Control Systems and/or landfills with other non-fugitive stationary sources of air emissions such as engines, turbines, boilers, heaters. All other Sections of the Universal Application Form are required.**

**EPA Background Information for MSW Landfill Air Quality Regulations:**
**https://www3.epa.gov/airtoxics/landfill/landflpg.html**

**NM Solid Waste Bureau Website: https://www.env.nm.gov/swb/**

## 21-A: Municipal Solid Waste Landfill Information

| | | | | |
|---|---|---|---|---|
| 1 | How long will the landfill be operated? **From seventeen to twenty-one years** | | | |
| 2 | Maximum operational hours per year: **2745** | | | |
| 3 | Landfill Operating hours (open to the public) M-F:**7am – 4pm** | | Sat. **7am – 4pm** | Sun. **CLOSED** |
| 4 | To determine to what NSPS and emissions guidelines the landfill is subject, what is the date that the landfill was constructed, modified, or reconstructed as defined at 40 CFR 60, Subparts A, WWW, XXX, Cc, and Cf. **The Sandoval County Landfill (SCLF) is subject to 40 CFR 60 Subpart XXX, as it has made physical and operational changes (modifications) after July 17, 2014.** | | | |
| 5 | Landfill Design Capacity. Enter all 3 | Tons: **7,277,684** | Megagrams (Mg):**6,602,204** | Cubic meters:**10,116,710** |
| 6 | Landfill NMOC Emission Rate (NSPS XXX) | ☒ Less than 34 Mg/year using Tiers 1 to 3 | ☐ Equal to or Greater than 34 Mg/year using Tiers 1 to 3 | |
| | Landfill NMOC Emission Rate (NSPS XXX) **N/A** | ☐ Less than 500 ppm using Tier 4 | ☐ Equal to or Greater than 500 ppm using Tier 4 | |
| | Landfill NMOC Emission Rate (NSPS WWW) | ☒ Less than 50 Mg/yr | ☐ Equal to or Greater than 50 Mg/yr | |
| 7 | Annual Waste Acceptance Rate: **100,000 to 140,000** | | | |
| 8 | Is Petroleum Contaminated Soil Accepted? **Yes** | | If so, what is the annual acceptance rate? **Acceptance rate limited by BTEX Concentration and calculated emissions (Section 6.6.3).** | |
| 9 | NM Solid Waste Bureau (SWB) Permit No.: **SWM-050304** | | SWB Permit Date: **07/05/2005** | |
| 10 | Describe the NM Solid Waste Bureau Permit, Status, and Type of waste deposited at the landfill. **The SCLF was initially registered as a solid waste facility in 1983, and has been a permitted solid waste facility since 1995. SCLF disposes of municipal solid waste (MSW), construction and demolition (C&D) debris, and is permitted to accept wastewater treatment plant (WWTP) sludge and petroleum contaminated soils (PCS). Since issuance of its current Solid Waste Permit in June 2005, SCLF has not accepted any shipments of PCS. In April 2014, SCLF submitted an Application for Permit Renewal and Modification to include a lateral and vertical expansion, resulting in a new "Unit IV" disposal area which will overlap Units I, II, and III and include a portion of the former Public Service Company of New Mexico (PNM) utilities easement. Issuance of a new Solid Waste Facility Permit is projected in the fourth quarter of 2016.** | | | |
| 11 | Describe briefly any process(es) or any other operations conducted at the landfill. **In addition to the activities described in Part 9 above, SCLF operates an in-vessel composting system, and offers collection areas/bins for source separated recyclables, white goods (appliances) and electronic wastes, which are collected and periodically transported off-site by private contractors. With the expanding population of the landfill's service area, it is reasonable to expect an increase in the acceptance rates of MSW, C&D debris, WWTP sludge, PCS, and green waste (compost feedstock) at the landfill over the term of the Title V Operating Permit.** | | | |

## 21-B: NMOC Emissions Determined Pursuant to 40 CFR 60, Subparts WWW or XXX

| | |
|---|---|
| | Enter the regulatory citation of all Tier 1, 2, 3, and/or 4 procedures used to determine NMOC emission rates and the date(s) that each Tier procedure was conducted. In Section 7 of the application, include the input data and results. |
| 1 | Tier 1 equations (e.g. LandGEM): **27.85 Mg (30.70 tons)/year (estimated for 2022)** |
| 2 | Tier 2 Sampling: **N/A** |
| 3 | Tier 3 Rate Constant: **N/A** |
| 4 | Tier 4 Surface Emissions Monitoring: **N/A** |
| 5 | Attach all Tier Procedure calculations, procedures, and results used to determine the Gas Collection and Control System (GCCS) requirements. **N/A** |

**Facilities that have a landfill GCCS must complete Section 21-C.**

## 21-C: Landfill Gas Collection and Control System (GCCS) Design Plan

| | |
|---|---|
| 1 | Was the GCCS design certified by a Professional Engineer? **N/A** |
| 2 | Attach a copy of the GCCS Design Plan and enter the submittal date of the Plan pursuant to the deadlines in either NSPS WWW or NSPS XXX. The NMOC applicability threshold requiring a GCCS plan is 50Mg/yr for NSPS WWW and 34 Mg/yr or 500 ppm for NSPS XXX. **N/A** |
| 3 | Is/Was the GCCS planned to be operational within 30 months of reporting NMOC emission rates equal to or greater than 50 Mg/yr, 34 Mg/yr, or 500 ppm pursuant to the deadlines specified in NSPS WWW or NSPS XXX? **N/A** |
| 4 | Does the GCCS comply with the design and operational requirements found at 60.752, 60.753, and 69.759 (NSPS WWW) or at 60.762, 60.763, and 60.769 (NSPS XXX)? **N/A** |
| 5 | Enter the control device(s) to which the landfill gas will be/is routed such as an open flare, enclosed combustion device, boiler, process heater, or other. **N/A** |
| 6 | Do the control device(s) meet the operational requirements at 60.752 and 60.756 (NSPS WWW) or 60.762, 60.763, 60.766 (NSPS XXX)? **N/A** |

# Universal Application 4

## Air Dispersion Modeling Report

Refer to and complete Section 16 of the Universal Application form (UA3) to assist your determination as to whether modeling is required. If, after filling out Section 16, you are still unsure if modeling is required, e-mail the completed Section 16 to the AQB Modeling Manager for assistance in making this determination. If modeling is required, a modeling protocol would be submitted and approved prior to an application submittal. The protocol should be emailed to the modeling manager. A protocol is recommended but optional for minor sources and is required for new PSD sources or PSD major modifications. Fill out and submit this portion of the Universal Application form (UA4), the "Air Dispersion Modeling Report", only if air dispersion modeling is required for this application submittal. This serves as your modeling report submittal and should contain all the information needed to describe the modeling. No other modeling report or modeling protocol should be submitted with this permit application.

**Introduction**

**The Sandoval County Landfill construction permit is being modified to allow for the operation of one new crusher engine. Since the engine was not included in the 2016 modeling analysis, an update is required. Sufi Mustafa has verbally approved use of the pertinent portions of the 2016 modeling protocol (including use of the Rio Rancho meteorological data collected from April 1993 through March 1994) to provide consistency with the 2016 analysis.**

**The new engine will operate a maximum of 432 hours per year. During the time this particular engine is in operation, no other engines from the facility will be in operation.**

**Modeling was conducted to ensure the proposed change will comply with the nitrogen dioxide ($NO_2$), carbon monoxide (CO), sulfur dioxide ($SO_2$), particulate matter less than 10 micrometers ($PM_{10}$), and particulate matter less than 2.5 micrometers ($PM_{2.5}$) National Ambient Air Quality Standards (NAAQS0, New Mexico Ambient Air Quality Standards (NMAAQS), and Prevention of Significant Deterioration (PSD) allowable increment. <u>There were no significant $NO_2$, CO, $SO_2$, $PM_{10}$, or $PM_{2.5}$ impacts.</u>**

## 16-A: Identification

| | | |
|---|---|---|
| 1 | Name of facility: | **Sandoval County Landfill** |
| 2 | Name of company: | **Sandoval County** |
| 3 | Current Permit number: | **4111-M1 & P243L-R2** |
| 4 | Name of applicant's modeler: | **James Newby** |
| 5 | Phone number of modeler: | **(801) 294-3024** |
| 6 | E-mail of modeler: | **jnewby@cirrusllc.com** |

## 16-B: Brief

| | | | |
|---|---|---|---|
| 1 | Was a modeling protocol submitted and approved? | **Yes☒** | No☐ |
| 2 | Why is the modeling being done? | **Adding New Equipment** | |

| | | | |
|---|---|---|---|
| 3 | Describe the permit changes relevant to the modeling. | | |
| | **Add one crusher engine (Unit 6).** | | |
| 4 | What geodetic datum was used in the modeling? | **WGS84** | |
| 5 | How long will the facility be at this location? | **Indefinitely** | |
| 6 | Is the facility a major source with respect to Prevention of Significant Deterioration (PSD)? | Yes☐ | **No☒** |
| 7 | Identify the Air Quality Control Region (AQCR) in which the facility is located | **152** | |
| 8 | List the PSD baseline dates for this region (minor or major, as appropriate). **Not applicable. Since there were no significant impacts, PSD modeling was not required.** | | |
| | NO2 | | |
| | SO2 | | |
| | PM10 | | |
| | PM2.5 | | |
| 9 | Provide the name and distance to Class I areas within 50 km of the facility (300 km for PSD permits). | | |
| | **N/A - The nearest Class I area is Bandelier National Monument located approximately 48.8 kilometers away.** | | |
| 10 | Is the facility located in a non-attainment area? If so describe below | Yes☐ | **No☒** |
| | **N/A** | | |
| 11 | Describe any special modeling requirements, such as streamline permit requirements. | | |
| | **N/A** | | |

## 16-C: Modeling History of Facility

1. Describe the modeling history of the facility, including the air permit numbers, the pollutants modeled, the National Ambient Air Quality Standards (NAAQS), New Mexico AAQS (NMAAQS), and PSD increments modeled. (Do not include modeling waivers).

| Pollutant | Latest permit and modification number that modeled the pollutant facility-wide. | Date of Permit | Comments |
|---|---|---|---|
| CO | **4111-M1** | **03/13/2017** | **N/A** |
| $NO_2$ | **4111-M1** | **03/13/2017** | **N/A** |
| $SO_2$ | **4111-M1** | **03/13/2017** | **N/A** |
| $H_2S$ | **N/A** | **N/A** | **N/A** |
| PM2.5 | **4111-M1** | **03/13/2017** | **N/A** |
| PM10 | **4111-M1** | **03/13/2017** | **N/A** |
| TSP | **N/A** | **N/A** | **N/A** |
| Lead | **N/A** | **N/A** | **N/A** |
| Ozone (PSD only) | **N/A** | **N/A** | **N/A** |
| NM Toxic Air Pollutants (20.2.72.402 NMAC) | **N/A** | **N/A** | **N/A** |

## 16-D: Modeling Performed for this Application

1 For each pollutant, indicate the modeling performed and submitted with this application. Choose the most complicated modeling applicable for that pollutant, i.e., culpability analysis assumes ROI and cumulative analysis were also performed.

| Pollutant | ROI | Cumulative analysis | Culpability analysis | Waiver approved | Pollutant not emitted or not changed. |
|---|---|---|---|---|---|
| CO | ☒ | ☐ | ☐ | ☐ | ☐ |
| $NO_2$ | ☒ | ☐ | ☐ | ☐ | ☐ |
| $SO_2$ | ☒ | ☐ | ☐ | ☐ | ☐ |
| $H_2S$ | ☐ | ☐ | ☐ | ☐ | ☒ |
| PM2.5 | ☒ | ☐ | ☐ | ☐ | ☐ |
| PM10 | ☒ | ☐ | ☐ | ☐ | ☐ |
| TSP | ☐ | ☐ | ☐ | ☐ | ☒ |
| Lead | ☐ | ☐ | ☐ | ☐ | ☒ |
| Ozone | ☐ | ☐ | ☐ | ☐ | ☒ |
| State air toxic(s) (20.2.72.402 NMAC) | ☐ | ☐ | ☐ | ☐ | ☒ |

**The following table identifies the applicable significant impact levels (SIL), NAAQS and NMAAQS:**

| Pollutant | Standard | Averaging Period | SIL ($\mu g/m^3$) |
|---|---|---|---|
| **$NO_2$** | **NAAQS** | **1-Hour** | **7.52** |
| **$NO_2$** | **NMAAQS** | **24-Hour** | **5.0** |
| **$NO_2$** | **NAAQS, NMAAQS & PSD (Class II)** | **Annual** | **1.0** |
| **$NO_2$** | **PSD (Class I)** | **Annual** | **0.1** |
| **CO** | **NAAQS & NMAAQS** | **1-Hour** | **2,000** |
| **CO** | **NAAQS & NMAAQS** | **8-Hour** | **500** |
| **$SO_2$** | **NAAQS** | **1-Hour** | **7.8** |
| **$SO_2$** | **NAAQS & PSD (Class II)** | **3-Hour** | **25.0** |
| **$SO_2$** | **PSD (Class I)** | **3-Hour** | **1.0** |
| **$SO_2$** | **NMAAQS & PSD (Class II)** | **24-Hour** | **5.0** |
| **$SO_2$** | **PSD (Class I)** | **24-Hour** | **0.2** |
| **$SO_2$** | **NMAAQS & PSD (Class II)** | **Annual** | **1.0** |
| **$SO_2$** | **PSD (Class I)** | **Annual** | **0.1** |
| **$PM_{10}$** | **NAAQS & PSD (Class I)** | **24-Hour** | **5.0** |
| **$PM_{10}$** | **PSD (Class I)** | **24-Hour** | **0.3** |
| **$PM_{10}$** | **PSD (Class II)** | **Annual** | **1.0** |
| **$PM_{10}$** | **PSD (Class I)** | **Annual** | **0.2** |
| **$PM_{2.5}$** | **NAAQS & PSD (Class II)** | **24-Hour** | **1.2** |
| **$PM_{2.5}$** | **PSD (Class I)** | **24-Hour** | **0.27** |
| **$PM_{2.5}$** | **NAAQS & PSD (Class II)** | **Annual** | **0.2** |
| **$PM_{2.5}$** | **PSD (Class I)** | **Annual** | **0.05** |

## 16-E: New Mexico Toxic Air Pollutants Modeling

| | |
|---|---|
| 1 | List any New Mexico toxic air pollutants (NMTAPs) from Tables A and B in 20.2.72.502 NMAC that are modeled for this application. **N/A** |
| 2 | List any NMTAPs that are emitted but not modeled because stack height correction factor. Add additional rows to the table below, if required. |

| | Pollutant | Emission Rate (pounds/hour) | Emission Rate Screening Level (pounds/hour) | Stack Height (meters) | Correction Factor | Emission Rate/ Correction Factor |
|---|---|---|---|---|---|---|
| | **N/A** | | | | | |
| | | | | | | |

## 16-F: Modeling Options

| | | | |
|---|---|---|---|
| 1 | Was the latest version of AERMOD used with regulatory default options? If not explain below. | **Yes☒** | No☐ |
| | **N/A** | | |

**The Oris Solutions BEEST for Windows modeling manager was used to prepare the input files and manage processing. The Environmental Protection Agency (EPA) recommended defaults were used. As the station is located in a rural area, urban area modeling was not conducted.**

**Modeling was conducted using a modified version of the 2016 modeling files. The files were the same except that sources were replaced with the one new engine, and the receptor grid was limited to receptors within 5 kilometers.**

## 16-G: Surrounding Source Modeling

| | | |
|---|---|---|
| 1 | Date of surrounding source retrieval: | **N/A** |
| 2 | If the surrounding source inventory provided by the Air Quality Bureau was believed to be inaccurate, describe how the sources modeled differ from the inventory provided. If changes to the surrounding source inventory were made, use the table below to describe them. Add rows as needed. | |

| AQB Source ID | Description of Corrections |
|---|---|
| **N/A** | |
| | |

## 16-H: Building and Structure Downwash

| | | | |
|---|---|---|---|
| 1 | How many buildings are present at the facility? | **≈40** | |
| 2 | How many above ground storage tanks are present at the facility? | **N/A** | |
| 3 | Was building downwash modeled for all buildings and tanks? If not explain why below. | **Yes☒** | No☐ |
| | **N/A** | | |
| 4 | Building comments: | **At each location where the engine will be used, modeling was conducted using the structure associated with the new engine, the mobile crushing screening plant. It was estimated to be 10 ft wide, 44 ft long and 14 ft high. Note that the conveyor was not included in the length, since it is elevated.** | |

## 16-I: Receptors and Modeled Property Boundary

| | |
|---|---|
| 1 | "Restricted Area" is an area to which public entry is effectively precluded. Effective barriers include continuous fencing, continuous walls, or other continuous barriers approved by the Department, such as rugged physical terrain with a steep grade that would require special equipment to traverse. If a large property is completely enclosed by fencing, a restricted area within the property may be identified with signage only. Public roads cannot be part of a Restricted Area. A Restricted Area is required in order to exclude receptors from the facility property. If the facility does not have a Restricted Area, then |

| | | | | | | | |
|---|---|---|---|---|---|---|---|
| | receptors shall be placed within the property boundaries of the facility. Describe the fence or other physical barrier at the facility that defines the restricted area. | | | | | | |
| | **Fence** | | | | | | |
| 2 | Receptors must be placed along publicly accessible roads in the restricted area. Are there public roads passing through the restricted area? | | | | | Yes☐ | **No☒** |
| 3 | Are restricted area boundary coordinates included in the modeling files? | | | | | **Yes☒** | No☐ |
| 4 | Describe the receptor grids and their spacing. The table below may be used, adding rows as needed. | | | | | | |
| | Grid Type | Shape | Spacing | Start distance from restricted area or center of facility | End distance from restricted area or center of facility | Comments | |
| | **Discrete** | **Rectangle** | **50** | **0 meters** | **500 meters** | **N/A** | |
| | **Discrete** | **Rectangle** | **100** | **500 meters** | **1,000 meters** | **N/A** | |
| | **Discrete** | **Rectangle** | **500** | **1,000 meters** | **5,000 meters** | **N/A** | |
| 5 | Describe receptor spacing along the fence line. | | | | | | |
| | **50-meter spacing** | | | | | | |
| 6 | Describe the PSD Class I area receptors. | | | | | | |
| | **N/A** | | | | | | |

## 16-J: Sensitive Areas

| | | | |
|---|---|---|---|
| 1 | Are there schools or hospitals or other sensitive areas near the facility? If so, describe below. This information is optional (and purposely undefined) but may help determine issues related to public notice. | **Yes☒** | No☐ |
| | **A school is located approximately one kilometer west of the facility.** | | |
| 2 | The modeling review process may need to be accelerated if there is a public hearing. Are there likely to be public comments opposing the permit application? | Yes☐ | **No☒** |

## 16-K: Modeling Scenarios

| | | | |
|---|---|---|---|
| 1 | Identify, define, and describe all modeling scenarios. Examples of modeling scenarios include using different production rates, times of day, times of year, simultaneous or alternate operation of old and new equipment during transition periods, etc. Alternative operating scenarios should correspond to all parts of the Universal Application and should be fully described in Section 15 of the Universal Application (UA3). | | |
| | **Three scenarios were used, one for each of the three places where the engine (crusher/screen) will be located. Source CR-ENG1 represents scenario 1, the primary location for the new engine. Source CR-ENG2 represents scenario 2, a secondary location for the new engine. Source CR-ENG3 represents scenario 3, a second secondary location for the new engine.**<br><br>**For simplicity, even though it will operate a maximum of 432 hours per year, the engine was modeled as operating 8 hours per day, six days per week (Monday – Saturday), 52 weeks per year.** | | |
| 2 | Which scenario produces the highest concentrations? Why? | | |
| | **Due to the nearness of the source to the east side of the property boundary, scenario 1 produced the highest impacts.** | | |
| 3 | Were emission factor sets used to limit emission rates or hours of operation? (This question pertains to the "SEASON", "MONTH", "HROFDY" and related factor sets, not to the factors used for calculating the maximum emission rate.) | **Yes☒** | No☐ |

| | | | | | | | | | | | | |
|---|---|---|---|---|---|---|---|---|---|---|---|---|
| 4 | If so, describe factors for each group of sources. List the sources in each group before the factor table for that group. (Modify or duplicate table as necessary. It's ok to put the table below section 16-K if it makes formatting easier.)<br>Sources: **All three scenarios used the following factors.** | | | | | | | | | | | |
| 5 | Hour of Day | Factor | Hour of Day | Factor | | | | | | | | |
| | 1 | **0** | 13 | **1** | | | | | | | | |
| | 2 | **0** | 14 | **1** | | | | | | | | |
| | 3 | **0** | 15 | **1** | | | | | | | | |
| | 4 | **0** | 16 | **1** | | | | | | | | |
| | 5 | **0** | 17 | **0** | | | | | | | | |
| | 6 | **0** | 18 | **0** | | | | | | | | |
| | 7 | **0** | 19 | **0** | | | | | | | | |
| | 8 | **0** | 20 | **0** | | | | | | | | |
| | 9 | **1** | 21 | **0** | | | | | | | | |
| | 10 | **1** | 22 | **0** | | | | | | | | |
| | 11 | **1** | 23 | **0** | | | | | | | | |
| | 12 | **1** | 24 | **0** | | | | | | | | |
| | If hourly, variable emission rates were used that were not described above, describe them below. | | | | | | | | | | | |
| | **N/A** | | | | | | | | | | | |
| 6 | Were different emission rates used for short-term and annual modeling? If so, describe below. | | | | | | | | Yes☐ | | **No☒** | |
| | **N/A** | | | | | | | | | | | |

## 16-L: $NO_2$ Modeling

| | | |
|---|---|---|
| 1 | Which types of $NO_2$ modeling were used?<br>Check all that apply. | |
| | ☒ | **ARM2** |
| | ☐ | 100% $NO_X$ to $NO_2$ conversion |
| | ☐ | PVMRM |
| | ☐ | OLM |
| | ☐ | Other: |
| 2 | Describe the $NO_2$ modeling. | |
| | **All NO2 modeling was conducted using ARM2.** | |
| 3 | Were default $NO_2/NO_X$ ratios (0.5 minimum, 0.9 maximum or equilibrium) used? If not describe and justify the ratios used below. | **Yes☒** / No☐ |
| | **N/A** | |
| 4 | Describe the design value used for each averaging period modeled. **N/A. Cumulative impact modeling was not required.** | |
| | 1-hour: **High first high**<br>Annual: **One Year Annual Average** | |

## 16-M: Particulate Matter Modeling

| | | |
|---|---|---|
| 1 | Select the pollutants for which plume depletion modeling was used. | |
| | ☐ | PM2.5 |
| | ☐ | PM10 |

| | | | | |
|---|---|---|---|---|
| | ☒ | None | | |
| 2 | Describe the particle size distributions used. Include the source of information. | | | |
| | **N/A** | | | |
| 3 | Does the facility emit at least 40 tons per year of $NO_X$ or at least 40 tons per year of $SO_2$? Sources that emit at least 40 tons per year of $NO_X$ or at least 40 tons per year of $SO_2$ are considered to emit significant amounts of precursors and must account for secondary formation of PM2.5. | | **Yes☒** | No☐ |
| 4 | Was secondary PM modeled for PM2.5? | | Yes☐ | **No☒** |
| 5 | If MERPs were used to account for secondary PM2.5 fill out the information below. If another method was used describe below. | | | |
| | $NO_X$ (ton/yr) | $SO_2$ (ton/yr) | $[PM2.5]_{annual}$ | $[PM2.5]_{24\text{-}hour}$ |
| | | | | |
| | **N/A. Cumulative impact modeling was not required.** | | | |

## 16-N: Setback Distances

| | |
|---|---|
| 1 | Portable sources or sources that need flexibility in their site configuration requires that setback distances be determined between the emission sources and the restricted area boundary (e.g. fence line) for both the initial location and future locations. Describe the setback distances for the initial location. |
| | **N/A** |
| 2 | Describe the requested, modeled, setback distances for future locations, if this permit is for a portable stationary source. Include a haul road in the relocation modeling. |
| | **N/A** |

## 16-O: PSD Increment and Source IDs

| | | | | |
|---|---|---|---|---|
| 1 | The unit numbers in the Tables 2-A, 2-B, 2-C, 2-E, 2-F, and 2-I should match the ones in the modeling files. Do these match? If not, provide a cross-reference table between unit numbers if they do not match below. | | Yes☐ | **No☒** |
| | Unit Number in UA-2 | Unit Number in Modeling Files | | |
| | **6** | **CR_ENG1 (Scenario 1)** | | |
| | **6** | **CR_ENG2 (Scenario 2)** | | |
| | **6** | **CR_ENG-3 (Scenario 3)** | | |
| 2 | The emission rates in the Tables 2-E and 2-F should match the ones in the modeling files. Do these match? If not, explain why below. | | **Yes☒** | No☐ |
| | **N/A** | | | |
| 3 | Have the minor NSR exempt sources or Title V Insignificant Activities" (Table 2-B) sources been modeled? | | Yes☐ | **No☒** |
| 4 | Which units consume increment for which pollutants? | | | |
| | Unit ID | $NO_2$ | $SO_2$ | PM10 | PM2.5 |
| | **N/A** | | | | |
| | | | | | |
| 5 | PSD increment description for sources (for unusual cases, i.e., baseline unit expanded emissions after baseline date). | **N/A** | | | |

| | | | |
|---|---|---|---|
| 6 | Are all the actual installation dates included in Table 2A of the application form, as required? This is necessary to verify the accuracy of PSD increment modeling. If not please explain how increment consumption status is determined for the missing installation dates below. | **Yes☒** | No☐ |
| | **N/A** | | |

## 16-P: Flare Modeling

| | | | | |
|---|---|---|---|---|
| 1 | For each flare or flaring scenario, complete the following | | | |
| | Flare ID (and scenario) | Average Molecular Weight | Gross Heat Release (cal/s) | Effective Flare Diameter (m) |
| | **N/A** | | | |

## 16-Q: Volume and Related Sources

| | | | |
|---|---|---|---|
| 1 | Were the dimensions of volume sources different from standard dimensions in the Air Quality Bureau (AQB) Modeling Guidelines? If not please explain how increment consumption status is determined for the missing installation dates below. | Yes☐ | **No☒** |
| | **N/A** | | |
| 2 | Describe the determination of sigma-Y and sigma-Z for fugitive sources. | | |
| | **N/A** | | |
| 3 | Describe how the volume sources are related to unit numbers. Or say they are the same. | | |
| | **N/A** | | |
| 4 | Describe any open pits. | | |
| | **N/A** | | |
| 5 | Describe emission units included in each open pit. | | |
| | **N/A** | | |

## 16-R: Background Concentrations

| | | | |
|---|---|---|---|
| 1 | Were NMED provided background concentrations used? Identify the background station used below. If non-NMED provided background concentrations were used describe the data that was used. | Yes☐ | **No☒** |
| | CO: **N/A** | | |
| | $NO_2$: **N/A** | | |
| | $PM_{2.5}$: **N/A** | | |
| | $PM_{10}$: **N/A** | | |
| | $SO_2$: **N/A** | | |
| | Other: **N/A** | | |
| | Comments: **N/A** | | |
| 2 | Were background concentrations refined to monthly or hourly values? If so describe below. | Yes☐ | **No☒** |
| | **N/A** | | |

## 16-S: Meteorological Data

| | | | |
|---|---|---|---|
| 1 | Was NMED provided meteorological data used? If so, select the station used. **Rio Rancho meteorological data collected from April 1993 through March 1994.** | **Yes☒** | No☐ |
| 2 | If NMED provided meteorological data was not used describe the data set(s) used below. Discuss how missing data were handled, how stability class was determined, and how the data were processed. | | |
| | **N/A** | | |

## 16-T: Terrain

| | | | |
|---|---|---|---|
| 1 | Was complex terrain used in the modeling? If not, describe why below. | **Yes☒** | No☐ |
| | **N/A** | | |
| 2 | What was the source of the terrain data? | | |
| | **The source and receptor elevations identified in the 2016 modeling analysis were used for this new analysis.**<br><br>**Terrain elevation data for sources and structures within the fence line were obtained from a plot plan provided by Sandoval County.**<br><br>**Terrain elevation data for all receptors were obtained from the USGS National Map – Data Delivery website. First, the ArcGrid data (1/3 second) obtained from the website was converted into .tif files. Then, the AERMOD Terrain Preprocessor (AERMAP) was used to calculate the receptor elevations and terrain maximums. The domain used to calculate terrain maximums was sufficient to identify all terrain nodes that create a slope greater than or equal to 10 percent.**<br><br>**The terrain elevations provided by the NED data and AERMAP at six receptor locations were very different than those provided by Google Earth or the Sandoval County Landfill plot plan. Since the elevations on the Sandoval County Landfill plot plan were the most recent, and so the height of the receptors would be consistent with the height of the landfill sources, the receptor elevations were set to those identified by the plot plan. See the table below.** | | |

**Receptor Elevations**

| Easting (m) | Northing (m) | NED & AERMAP (ft) | Google Earth (ft) | Plot Plan (ft) |
|---|---|---|---|---|
| **352,798.8** | **3,908,567.8** | **5,444** | **5,433** | **5,424** |
| **352,822.2** | **3,908,543.3** | **5,448** | **5,429** | **5,422** |
| **352,842.9** | **3,908,520.4** | **5,443** | **5,426** | **5,419** |
| **352,863.6** | **3,908,497.6** | **5,436** | **5,425** | **5,416** |
| **352,889.8** | **3,908,469.2** | **5,427** | **5,423** | **5,417** |
| **352,850.0** | **3,908,550.0** | **5,444** | **5,426** | **5,420** |

## 16-U: Modeling Files

| | | | |
|---|---|---|---|
| 1 | Describe the modeling files: | | |
| | File name (or folder and file name) | Pollutant(s) | Purpose (ROI/SIA, cumulative, culpability analysis, other) |
| | **Harvest – Sandoval – November 2020 – AERMOD (ROI).zip** | **$NO_2$, CO, $SO_2$, $PM_{10}$ &$PM_{2.5}$** | **ROI/SIA** |
| | **Harvest – Sandoval – Novemebr 2020 – Modeling Calculations.zip** | **N/A** | **N/A** |

| | | | |
|---|---|---|---|
| | **Harvest – Sandoval – November 2020 – Modeling Protocol.zip** | **N/A** | **N/A** |
| | **Harvest – Sandoval – November 2020 – Modeling Report.zip** | **N/A** | **N/A** |

## 16-V: PSD New or Major Modification Applications

| | | | |
|---|---|---|---|
| 1 | A new PSD major source or a major modification to an existing PSD major source requires additional analysis.<br>Was preconstruction monitoring done (see 20.2.74.306 NMAC and PSD Preapplication Guidance on the AQB website)? | Yes☐ | **No☒** |
| 2 | If not, did AQB approve an exemption from preconstruction monitoring? | Yes☐ | **No☒** |
| 3 | Describe how preconstruction monitoring has been addressed or attach the approved preconstruction monitoring or monitoring exemption. | | |
| | **N/A, this is not a PSD new source or major modification.** | | |
| 4 | Describe the additional impacts analysis required at 20.2.74.304 NMAC. | | |
| | **N/A** | | |
| 5 | If required, have ozone and secondary PM2.5 ambient impacts analyses been completed? If so describe below. | Yes☐ | **No☒** |
| | **N/A** | | |

## 16-W: Modeling Results

| | | | |
|---|---|---|---|
| 1 | If ambient standards are exceeded because of surrounding sources, a culpability analysis is required for the source to show that the contribution from this source is less than the significance levels for the specific pollutant. Was culpability analysis performed? If so describe below. | Yes☐ | **No☒** |
| | **N/A** | | |
| 2 | Identify the maximum concentrations from the modeling analysis. Rows may be modified, added and removed from the table below as necessary. | | |

| Pollutant, Time Period and Standard | Modeled Facility Concentration (µg/m3) | Modeled Concentration with Surrounding Sources (µg/m3) | Secondary PM (µg/m3) | Background Concentration (µg/m3) | Cumulative Concentration (µg/m3) | Value of Standard (µg/m3) | Percent of Standard | Location | | |
|---|---|---|---|---|---|---|---|---|---|---|
| | | | | | | | | UTM E (m) | UTM N (m) | Elevation (ft) |
| **$NO_2$ 1-Hour (Scenario 1)** | **4.86** | -- | -- | -- | -- | -- | -- | -- | -- | -- |
| **$NO_2$ 1-Hour (Scenario 2)** | **1.83** | -- | -- | -- | -- | -- | -- | -- | -- | -- |
| **$NO_2$ 1-Hour (Scenario 3)** | **2.28** | -- | -- | -- | -- | -- | -- | -- | -- | -- |
| **$NO_2$ 24-Hour (Scenario 1)** | **0.23** | | | | | | | | | |
| **$NO_2$ 24-Hour (Scenario 2)** | **0.15** | | | | | | | | | |
| **$NO_2$ 24-Hour (Scenario 3)** | **0.22** | | | | | | | | | |
| **$NO_2$ Annual (Scenario 1)** | **0.03** | -- | -- | -- | -- | -- | -- | -- | -- | -- |
| **$NO_2$ Annual (Scenario 2)** | **0.02** | -- | -- | -- | -- | -- | -- | -- | -- | -- |
| **$NO_2$ Annual (Scenario 3)** | **0.03** | -- | -- | -- | -- | -- | -- | -- | -- | -- |
| | | | | | | | | | | |
| **CO 1-Hour (Scenario 1)** | **47.22** | -- | -- | -- | -- | -- | -- | -- | -- | -- |
| **CO 1-Hour (Scenario 2)** | **17.79** | -- | -- | -- | -- | -- | -- | -- | -- | -- |
| **CO 1-Hour (Scenario 3)** | **22.14** | -- | -- | -- | -- | -- | -- | -- | -- | -- |
| **CO 8-Hour (Scenario 1)** | **6.57** | -- | -- | -- | -- | -- | -- | -- | -- | -- |
| **CO 8-Hour (Scenario 2)** | **4.29** | -- | -- | -- | -- | -- | -- | -- | -- | -- |
| **CO 8-Hour (Scenario 3)** | **6.53** | -- | -- | -- | -- | -- | -- | -- | -- | -- |
| | | | | | | | | | | |
| **$SO_2$ 1-Hour (Scenario 1)** | **0.03** | -- | -- | -- | -- | -- | -- | -- | -- | -- |

| Pollutant, Time Period and Standard | Modeled Facility Concentration (µg/m3) | Modeled Concentration with Surrounding Sources (µg/m3) | Secondary PM (µg/m3) | Background Concentration (µg/m3) | Cumulative Concentration (µg/m3) | Value of Standard (µg/m3) | Percent of Standard | Location | | |
|---|---|---|---|---|---|---|---|---|---|---|
| | | | | | | | | UTM E (m) | UTM N (m) | Elevation (ft) |
| **$SO_2$ 1-Hour (Scenario 2)** | **0.01** | -- | -- | -- | -- | -- | -- | -- | -- | -- |
| **$SO_2$ 1-Hour (Scenario 3)** | **0.01** | -- | -- | -- | -- | -- | -- | -- | -- | -- |
| **$SO_2$ 3-Hour (Scenario 1)** | **0.01** | -- | -- | -- | -- | -- | -- | -- | -- | -- |
| **$SO_2$ 3-Hour (Scenario 2)** | **0.00** | -- | -- | -- | -- | -- | -- | -- | -- | -- |
| **$SO_2$ 3-Hour (Scenario 3)** | **0.01** | -- | -- | -- | -- | -- | -- | -- | -- | -- |
| **$SO_2$ 24-Hour (Scenario 1)** | **0.00** | -- | -- | -- | -- | -- | -- | -- | -- | -- |
| **$SO_2$ 24-Hour (Scenario 2)** | **0.00** | -- | -- | -- | -- | -- | -- | -- | -- | -- |
| **$SO_2$ 24-Hour (Scenario 3)** | **0.00** | -- | -- | -- | -- | -- | -- | -- | -- | -- |
| **$SO_2$ Annual (Scenario 1)** | **0.00** | -- | -- | -- | -- | -- | -- | -- | -- | -- |
| **$SO_2$ Annual (Scenario 2)** | **0.00** | -- | -- | -- | -- | -- | -- | -- | -- | -- |
| **$SO_2$ Annual (Scenario 3)** | **0.00** | -- | -- | -- | -- | -- | -- | -- | -- | -- |
| | | | | | | | | | | |
| **$PM_{10}$ 24-Hour (Scenario 1)** | **0.01** | -- | -- | -- | -- | -- | -- | -- | -- | -- |
| **$PM_{10}$ 24-Hour (Scenario 2)** | **0.01** | -- | -- | -- | -- | -- | -- | -- | -- | -- |
| **$PM_{10}$ 24-Hour (Scenario 3)** | **0.01** | -- | -- | -- | -- | -- | -- | -- | -- | -- |
| **$PM_{10}$ Annual (Scenario 1)** | **0.00** | -- | -- | -- | -- | -- | -- | -- | -- | -- |
| **$PM_{10}$ Annual (Scenario 2)** | **0.00** | -- | -- | -- | -- | -- | -- | -- | -- | -- |
| **$PM_{10}$ Annual (Scenario 3)** | **0.00** | -- | -- | -- | -- | -- | -- | -- | -- | -- |
| | | | | | | | | | | |
| **$PM_{2.5}$ 24-Hour (Scenario 1)** | **0.01** | -- | -- | -- | -- | -- | -- | -- | -- | -- |
| **$PM_{2.5}$ 24-Hour (Scenario 2)** | **0.01** | -- | -- | -- | -- | -- | -- | -- | -- | -- |
| **$PM_{2.5}$ 24-Hour (Scenario 3)** | **0.01** | -- | -- | -- | -- | -- | -- | -- | -- | -- |
| **$PM_{2.5}$ Annual (Scenario 1)** | **0.00** | -- | -- | -- | -- | -- | -- | -- | -- | -- |
| **$PM_{2.5}$ Annual (Scenario 2)** | **0.00** | -- | -- | -- | -- | -- | -- | -- | -- | -- |
| **$PM_{2.5}$ Annual (Scenario 3)** | **0.00** | -- | -- | -- | -- | -- | -- | -- | -- | -- |

**Significant Impact Modeling**

**All significant impact modeling was conducted using first-high impacts. Since there were no significant impacts, only the high impact was entered in the table above.**

## 16-X: Summary/Conclusions

| | |
|---|---|
| 1 | A statement that modeling requirements have been satisfied and that the permit can be issued. |
| | **The modeling requirements have been satisfied and a permit can be issued.** |