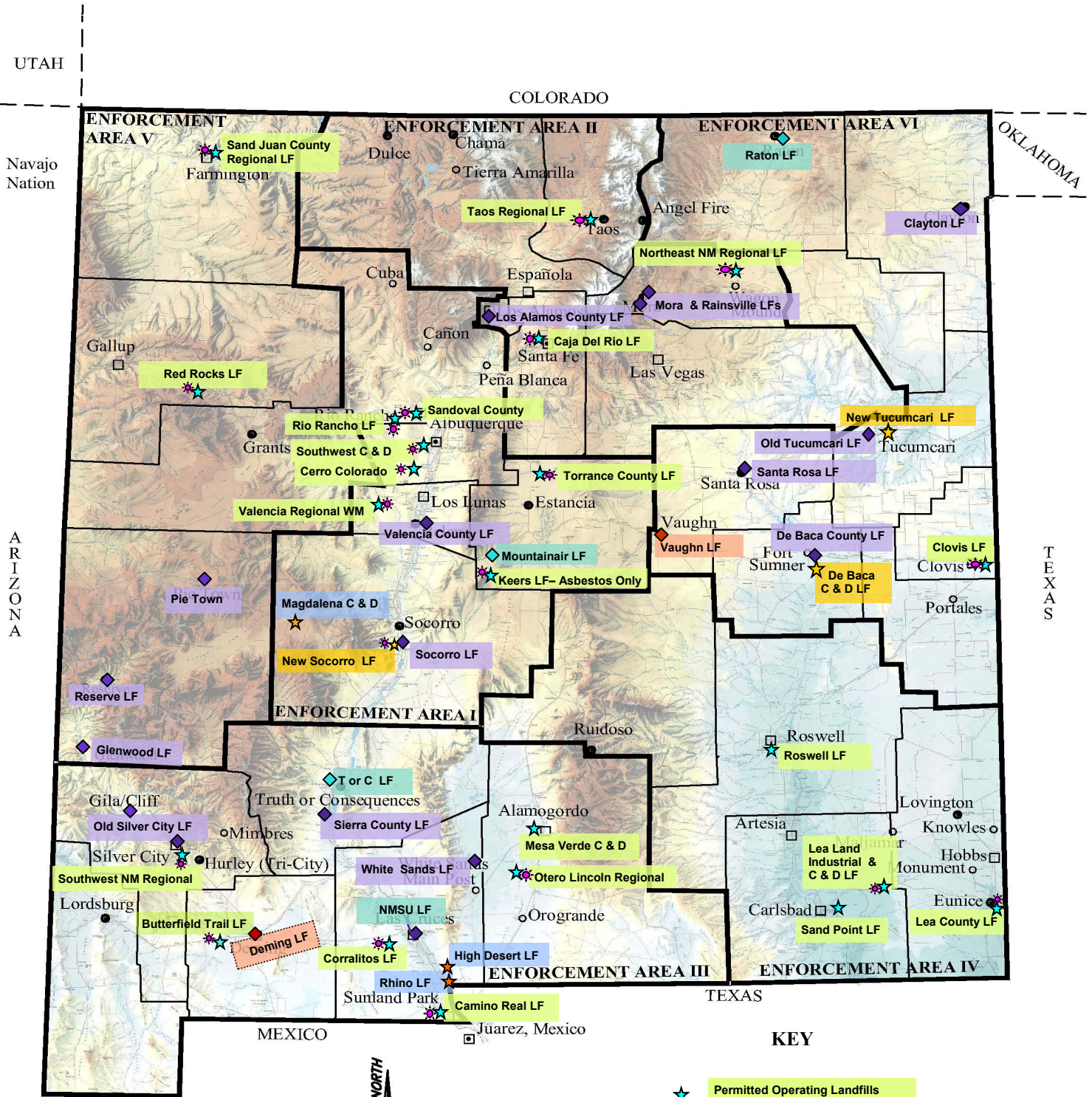


New Mexico Solid Waste Landfills-Operating or Closure Status 2015










Gordon Environmental, Inc.
Consulting Engineers

Disclaimer and Limitations:

1. GEI makes no warranty of any kind with respect to this Map.
2. This Map/File is not to be modified by any person for any reason.
3. User of Map assumes all risk and liability for using this Map.

Base Map used with permission of Gordon Environmental Inc.
Locations of facilities are approximate
Does not include unlined landfills closed before 2006

8-3-15 State Map LF Closure Status

-  Permitted Operating Landfills
-  Permitted Operating Landfills-Taking at Least 1 Special Waste
-  Permitted, New Landfills
-  Final Closure Completed between 2008-2015
-  Registered Gated Unpermitted Landfills— SWB working with owners to finalize closure by Fiscal Year 2016 or 2017
-  Unlined Landfills Gated Closure Plan Submitted & Approved, Final Closure Construction > 80% Completed . Final in 2015
-  Permit Granted, Not Constructed or Open, or Application on Hold